
















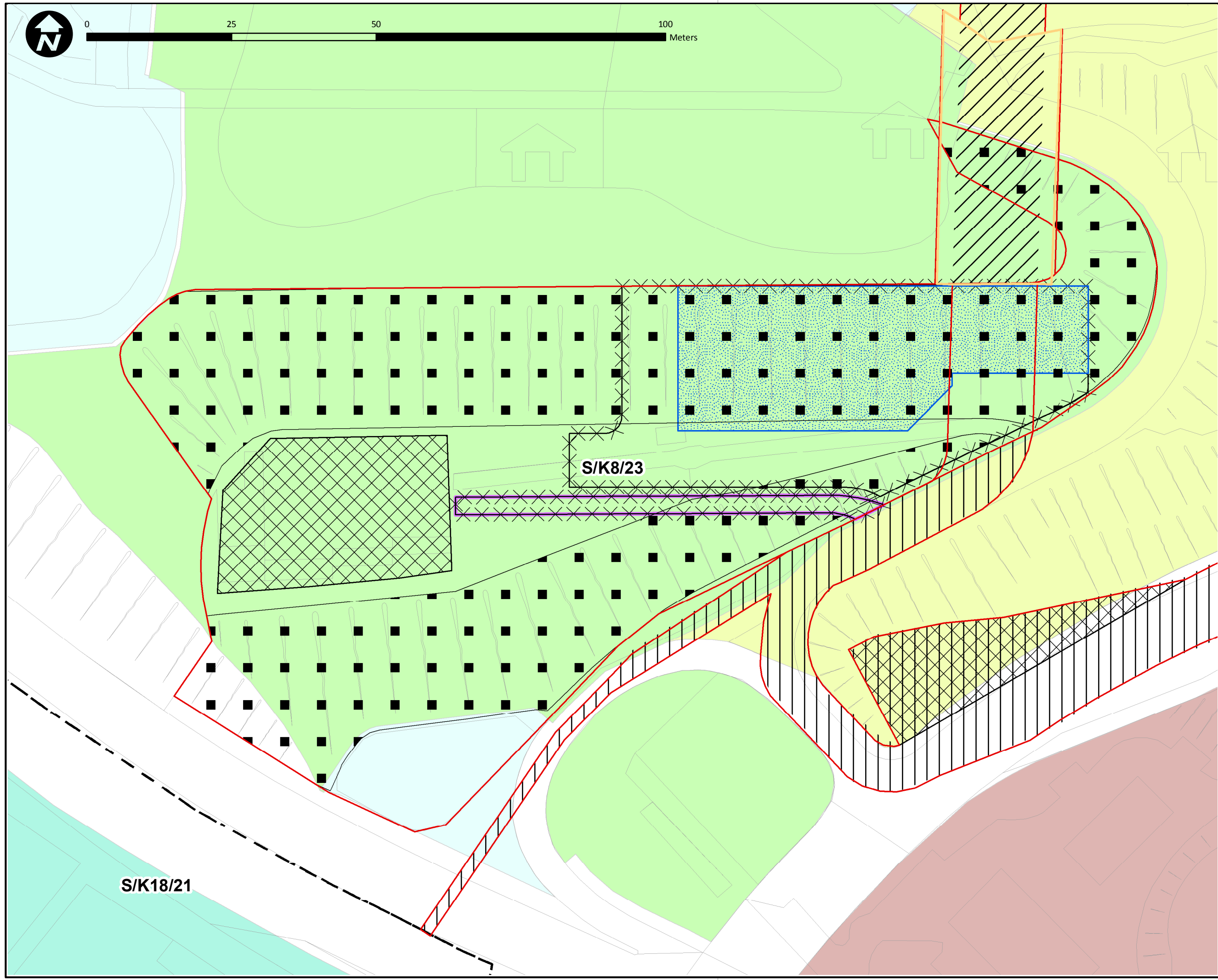


© Copyright by Binnies Hong Kong Limited

-  PERMANENTLY LOSS
-  PROJECT SITE
-  ANCILLARY BUILDING & TUNNEL PORTAL
-  MAIN LAYING WORKS
-  CAVERNS AND ACCESS TUNNEL (UNDERGROUND)
-  ~FIRST 40M TUNNEL
-  RE-PROVISION OF ACCESS ROAD
-  SLOPE STABILIZATION
-  TEMPORARY STORAGE
-  OUTLINE ZONING PLAN BOUNDARY
- GAZETTED ZONING**
-  C - COMMERCIAL
-  G/I/C - GOVERNMENT, INSTITUTION AND COMMUNITY
-  GB - GREEN BELT
-  O - OPEN SPACE
-  OU - OTHER SPECIFIED USES
-  R(A) - RESIDENTIAL (GROUP A)
-  R(C) - RESIDENTIAL (GROUP C)



Revision	Date		Description		Initial	
	Designed	Checked	Drawn	Checked		
Initial			KK,WC		GL	
Date			12/04/2021		12/04/2021	

Agreement no. CE 15/2018 (WS)

Agreement title
RELOCATION OF DIAMOND HILL FRESH WATER AND SALT WATER SERVICE RESERVOIRS TO CAVERNS

Figure title
REVIEW OF PLANNING AND DEVELOPMENT FRAMEWORK (Blow up)

Figure no. **FIGURE 9.1b** Revision **1**

Scale **1 : 600 @A3**



S/K18/21

S/K8/23