


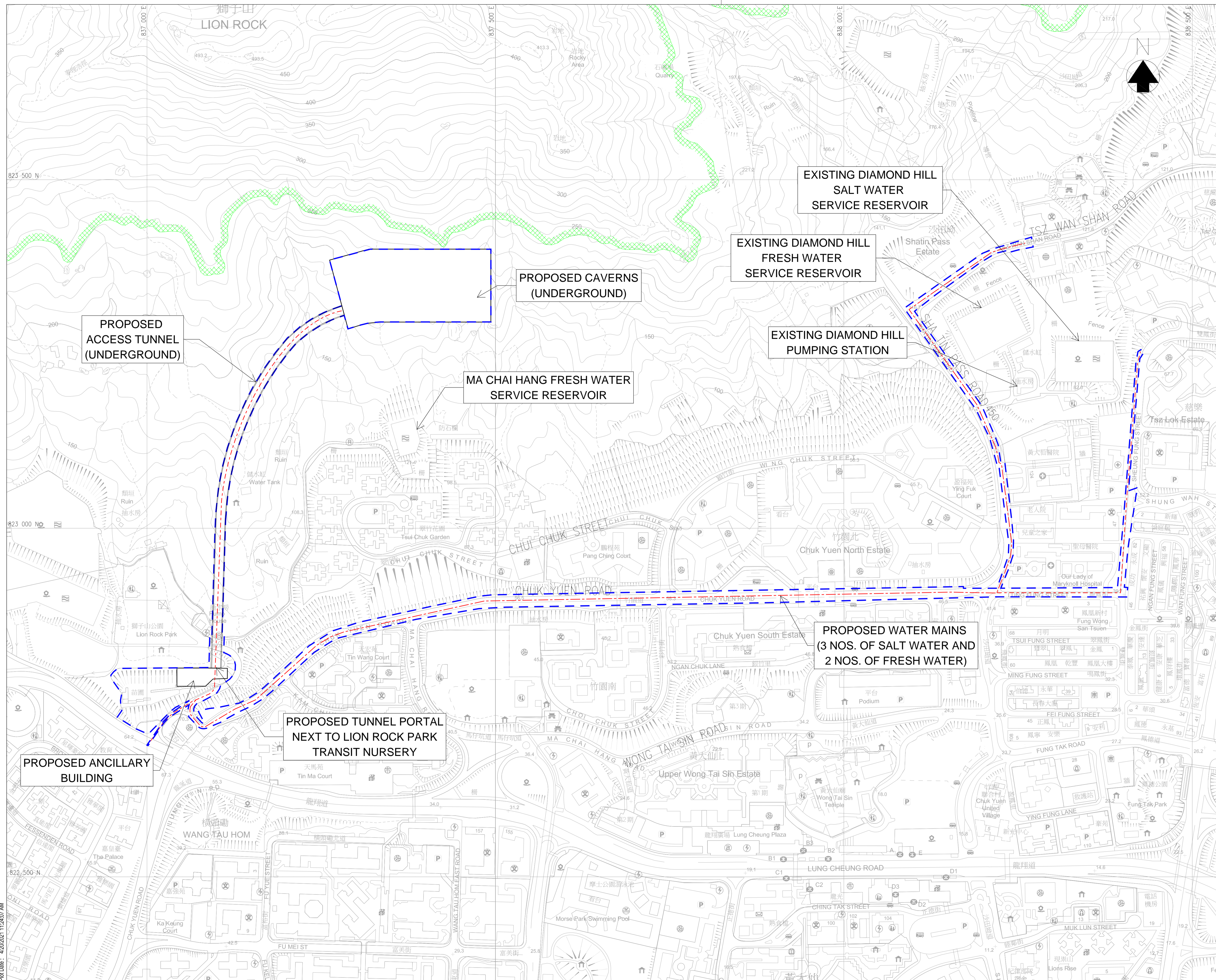


NOTES:
 COPYRIGHT RESERVED
 THIS PRINT MAY NOT BE COPIED, TRACED, OR EXHIBITED WITHOUT PERMISSION OF THE WATER AUTHORITY.
 1. ALL DIMENSION ARE IN MILLIMETRES UNLESS OTHERWISE SPECIFIED.
 2. THE BASE PLAN IS EXTRACTED FROM SURVEY SHEET NOS. 11-NE-A & 11-NW-B.

LEGEND:

-  COUNTRY PARK BOUNDARY
-  PROPOSED WATER MAINS
-  PROJECT BOUNDARY



Revision	Date	Description	Initial
Initial	Designed	Checked	Drawn
	KMF	YHP	SZ
Date	03/21	03/21	03/21
Approved			

Agreement No. CE 15/2018 (WS)

Project Title
 RELOCATION OF DIAMOND HILL FRESH WATER AND SALT WATER SERVICE RESERVOIRS TO CAVERNS

Drawing Title
PROJECT LAYOUT

Drawing No. **FIGURE 2.1**

Scale
 A1 1 : 2500
 A3 1 : 5000



Pld Date : 4/20/2021 11:24:07 AM
 File Name : Y:\Daily Work\20210419\m\MARKUP-1401049-B&V-AT-005-G-T1
 Y:\Daily Work\20210419\m\MARKUP-1401049-B&V-AT-005-G-T1.dwg, 4/20/2021 11:23:59 AM, zhs51169