



Woodland  
(within Project boundary)

Mixed Woodland  
(within Project boundary)




Plantation  
(within Project boundary)



Active Agricultural Land  
(within Project boundary)



Abandoned Agricultural Land  
(within Project boundary)



Developed Area  
(within Project boundary)



Agreement No. CE 8/2018 (HY)  
Revised Trunk Road T4 in Sha Tin

**Representative Photographs of  
Habitat Types Recorded within the  
Assessment Area**

SCALE

N.T.S.

DATE

June-2020

CHECK

LAMCCG

DRAWN

CHENGKHK

JOB NO.

60579757

Appendix No.

8.1

Rev

-






Modified Watercourse (Watercourse S5)  
(within Project boundary)



Modified Watercourse  
(Shing Mun River Channel – Lion Bridge Section)  
(within Project boundary)



Woodland




Mixed Woodland



Shrubland



Grassland

	Agreement No. CE 8/2018 (HY) Revised Trunk Road T4 in Sha Tin	SCALE	N.T.S.	DATE	June-2020
	<b>Representative Photographs of Habitat Types Recorded within the Assessment Area</b>	CHECK	LAMCCG	DRAWN	CHENGKHK
		JOB NO.	60579757	Appendix No.	Rev
			8.1	-	





Plantation



Active Agricultural Land



Abandoned Agricultural Land




Developed Area




Village/Orchard



Pond

	Agreement No. CE 8/2018 (HY) Revised Trunk Road T4 in Sha Tin	SCALE	N.T.S.	DATE	June-2020
	<b>Representative Photographs of                  Habitat Types Recorded within the                  Assessment Area</b>	CHECK	LAMCCG	DRAWN	CHENGKHK
		JOB NO.	60579757	Appendix No.	Rev
			8.1	-	





Natural Watercourse



Modified Watercourse



Watercourse S1 (Natural Section)



Watercourse S1 (Modified Section)



Watercourse S2



Watercourse S3 (Natural Section)



Agreement No. CE 8/2018 (HY)  
Revised Trunk Road T4 in Sha Tin

SCALE

N.T.S.

DATE

June-2020

CHECK

LAMCCG

DRAWN

CHENGKHK

**Representative Photographs of  
Habitat Types Recorded within the  
Assessment Area**

JOB NO.

60579757

Appendix No.

8.1


Rev

-






Watercourse S3 (Modified Section)



Watercourse S4



Watercourse S6



Watercourse S7

N/A

N/A

N/A

N/A



Agreement No. CE 8/2018 (HY)  
Revised Trunk Road T4 in Sha Tin

SCALE

N.T.S.

DATE

June-2020

CHECK

LAMCCG

DRAWN

CHENGKHK

**Representative Photographs of  
Habitat Types Recorded within the  
Assessment Area**

JOB NO.

60579757

Appendix No.

8.1

Rev

-