

LEGEND:

--- SITE BOUNDARY



ISSUE/REVISION
 修訂

I/R	DATE	DESCRIPTION	CHK.

STATUS
 階段

SCALE **DIMENSION UNIT**
 比例 尺寸單位
 A3 1 : 5000 METRES

KEY PLAN
 索引圖

PROJECT NO. **AGREEMENT NO.**
 項目編號 協議編號
 60579757 CE8/2018 (HY)

SHEET TITLE
 圖紙名稱
 AERIAL PHOTOGRAPH 1963

SHEET NUMBER
 圖紙編號
 60579757/R04/AP1



LEGEND:

- - - SITE BOUNDARY
- - - SITE A UNDER PREVIOUS EIA STUDY (AEIAR-084/2005)

AECOM

PROJECT
項目

**REVISED TRUNK ROAD
T4 IN SHA TIN**

CLIENT
業主

CEDD 土木工程拓展署
Civil Engineering and
Development Department

CONSULTANT
顧問公司

AECOM Asia Company Ltd.
www.aecom.com

SUB-CONSULTANTS
分判工程師公司

ISSUE/REVISION

ISSUE/REVISION	DATE	DESCRIPTION	CHK.

I/R	DATE	DESCRIPTION	CHK.

STATUS

SCALE 比例
A3 1 : 5000

DIMENSION UNIT 尺寸單位
METRES

KEY PLAN

索引圖

PROJECT NO. 項目編號
60579757

AGREEMENT NO. 協議編號
CE8/2018 (HY)

SHEET TITLE 圖紙名稱
AERIAL PHOTOGRAPH 1963

SHEET NUMBER 圖紙編號
60579757/R04/AP2

This drawing has been prepared for the use of AECOM's client. It may not be used, modified, reproduced or relied upon by third parties, except as agreed by AECOM or as required by law. AECOM accepts no responsibility, and denies any liability whatsoever, to any party that uses or relies on this drawing without AECOM's express written consent. Do not scale this document. All measurements must be obtained from the stated dimensions.

LEGEND:

--- SITE BOUNDARY



ISSUE/REVISION
 修訂

IR	DATE	DESCRIPTION	CHK.

STATUS
 階段

SCALE **DIMENSION UNIT**
 比例 尺寸單位
 A3 1 : 5000 METRES

KEY PLAN
 索引圖

PROJECT NO. **AGREEMENT NO.**
 項目編號 協議編號
 60579757 CE8/2018 (HY)

SHEET TITLE
 圖紙名稱
 AERIAL PHOTOGRAPH 1973

SHEET NUMBER
 圖紙編號
 60579757/R04/AP3



LEGEND:

- - - SITE BOUNDARY
- - - SITE A UNDER PREVIOUS EIA STUDY (AEIAR-084/2005)



PROJECT
項目

**REVISED TRUNK ROAD
T4 IN SHA TIN**

CLIENT
業主



CONSULTANT
土庫顧問公司

AECOM Asia Company Ltd.
www.aecom.com

SUB-CONSULTANTS
分列工程顧問公司

ISSUE/REVISION
修訂

IR	DATE	DESCRIPTION	CHK.
修訂	日期	內容摘要	核對

STATUS
階段

SCALE **DIMENSION UNIT**
比例 尺寸單位

A3 1 : 5000 METRES

KEY PLAN
索引圖

PROJECT NO. **AGREEMENT NO.**
項目編號 協議編號

60579757 CE8/2018 (HY)

SHEET TITLE
圖紙名稱

AERIAL PHOTOGRAPH 1973

SHEET NUMBER
圖紙編號

60579757/R04/AP4

This drawing has been prepared for the use of AECOM's client. It may not be used, modified, reproduced or relied upon by third parties, except as agreed by AECOM or as required by law. AECOM accepts no responsibility, and denies any liability whatsoever, to any party that uses or relies on this drawing without AECOM's express written consent. Do not scale this document. All measurements must be obtained from the stated dimensions.

ISO A1 594mm x 841mm
 Approved:
 Checked:
 Designer:
 Project Management Initials:
 2021/7/15
 PATH\PROJECTS\60579757\DRAWING\REPORT\R04\R04_905.dgn
 This drawing has been prepared for the use of AECOM's client. It may not be used, modified, reproduced or relied upon by third parties, except as agreed by AECOM or as required by law. AECOM accepts no responsibility, and denies any liability whatsoever, to any party, that uses or relies on this drawing without AECOM's express written consent. All measurements must be obtained from the stated dimensions.



LEGEND:
 --- SITE BOUNDARY



PROJECT
 項目
**REVISED TRUNK ROAD
 T4 IN SHA TIN**

CLIENT
 業主
 **土木工程拓展署
 Civil Engineering and
 Development Department**

CONSULTANT
 土庫顧問公司
AECOM Asia Company Ltd.
 www.aecom.com

SUB-CONSULTANTS
 分判工程師與公司

ISSUE/REVISION
 修訂

I/R	DATE	DESCRIPTION	CHK.

STATUS
 階段

SCALE
 比例
 A3 1 : 5000

DIMENSION UNIT
 尺寸單位
 METRES

KEY PLAN
 索引圖

PROJECT NO.
 項目編號
 60579757

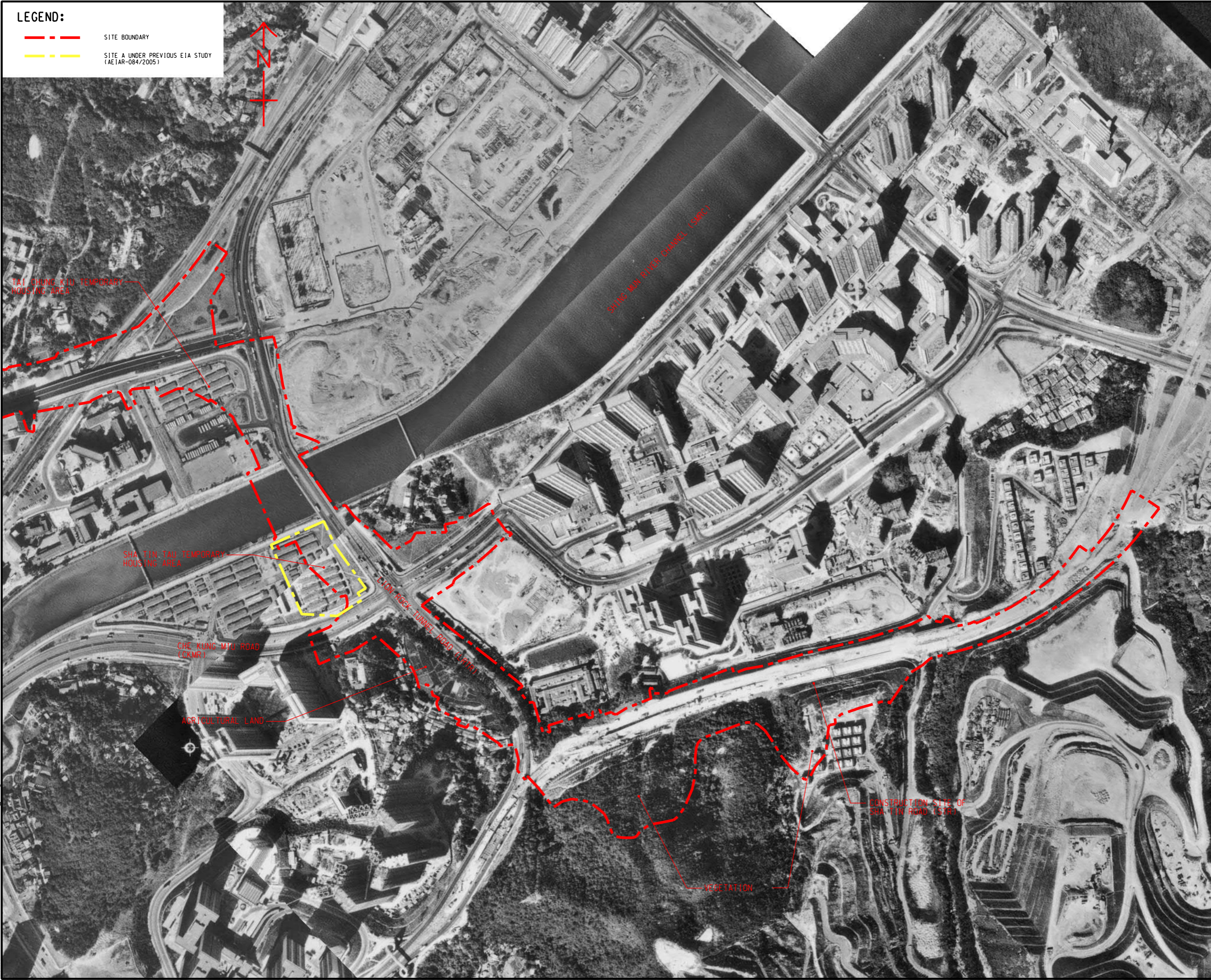
AGREEMENT NO.
 協議編號
 CE8/2018 (HY)

SHEET TITLE
 圖紙名稱
 AERIAL PHOTOGRAPH 1983

SHEET NUMBER
 圖紙編號
 60579757/R04/AP5

LEGEND:

- - - SITE BOUNDARY
- - - SITE A UNDER PREVIOUS EIA STUDY (AEIAR-084/2005)



ISSUE/REVISION

IR	DATE	DESCRIPTION	CHK.
編號	日期	內容摘要	核對

STATUS

階段

SCALE
 比例
 A3 1 : 5000

DIMENSION UNIT
 尺寸單位
 METRES

KEY PLAN

索引圖

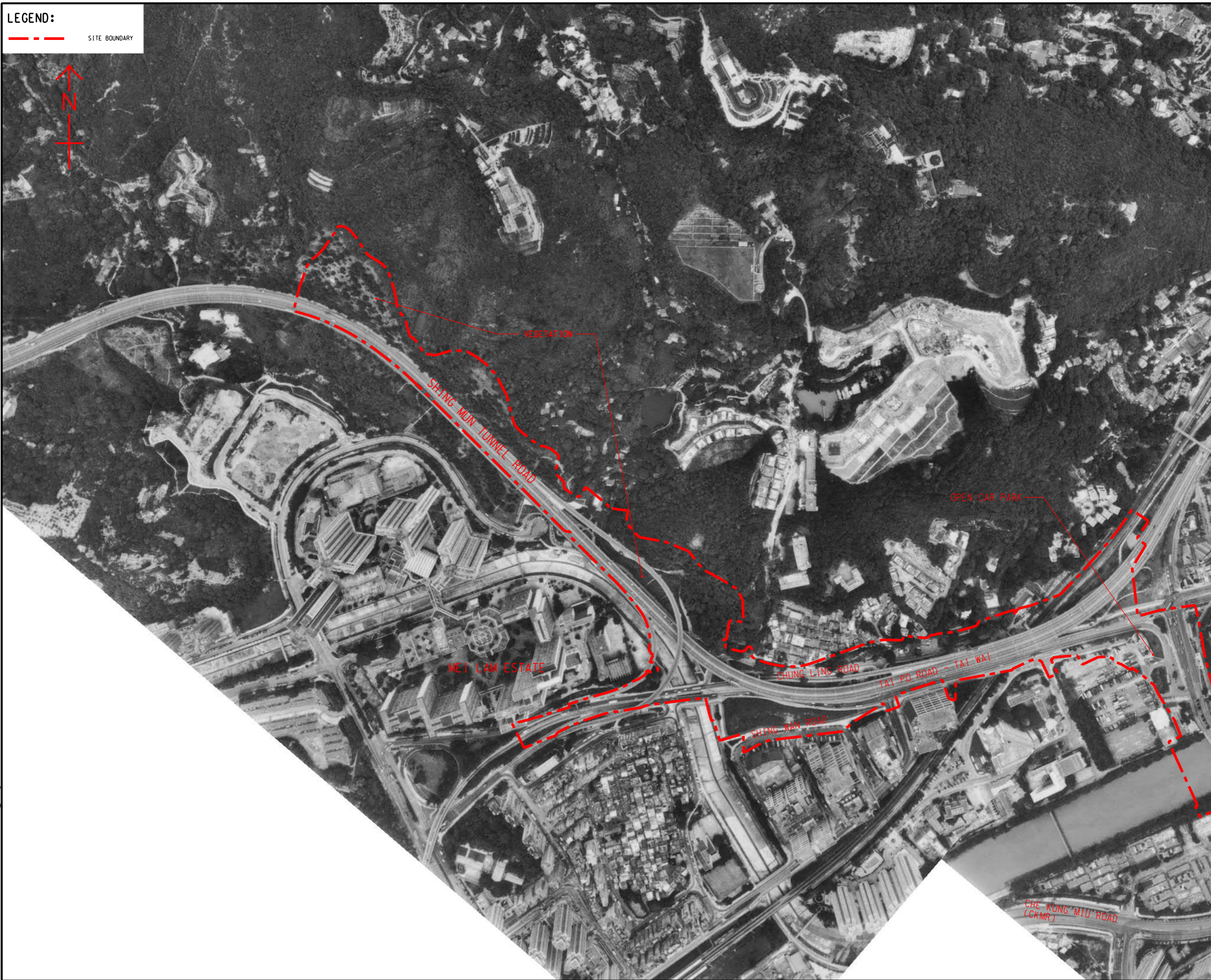
PROJECT NO.
 項目編號
 60579757

AGREEMENT NO.
 協議編號
 CE8/2018 (HY)

SHEET TITLE
 圖紙名稱
 AERIAL PHOTOGRAPH 1983

SHEET NUMBER
 圖紙編號
 60579757/R04/AP6

LEGEND:
 - - - - - SITE BOUNDARY



PROJECT
 項目
**REVISED TRUNK ROAD
 T4 IN SHA TIN**

CLIENT
 業主
 **土木工程拓展署
 Civil Engineering and
 Development Department**

CONSULTANT
 顧問公司
 AECOM Asia Company Ltd.
 www.aecom.com

SUB-CONSULTANTS
 分判工程師/顧問公司

ISSUE/REVISION
 修訂

I/R	DATE	DESCRIPTION	CHK.
修訂	日期	內容摘要	核對

STATUS
 階段

SCALE
 比例
 A3 1 : 5000

DIMENSION UNIT
 尺寸單位
 METRES

KEY PLAN
 索引圖

PROJECT NO.
 項目編號
 60579757

AGREEMENT NO.
 協議編號
 CE8/2018 (HY)

SHEET TITLE
 圖紙名稱
 AERIAL PHOTOGRAPH 1993

SHEET NUMBER
 圖紙編號
 60579757/R04/AP7

This drawing has been prepared for the use of AECOM's client. It may not be used, modified, reproduced or relied upon by third parties, except as agreed by AECOM or as required by law. AECOM accepts no responsibility, and denies any liability whatsoever, to any party, that uses or relies on this drawing without AECOM's express written consent. Do not scale this document. All measurements must be obtained from the stated dimensions.



ISSUE/REVISION
修訂

IR	DATE	DESCRIPTION	CHK.
修訂	日期	內容摘要	核對

STATUS
階段

SCALE	DIMENSION UNIT
比例	尺寸單位
A3 1 : 5000	METRES

KEY PLAN
索引圖

PROJECT NO.	AGREEMENT NO.
項目編號	協議編號
60579757	CE8/2018 (HY)

SHEET TITLE
圖紙名稱

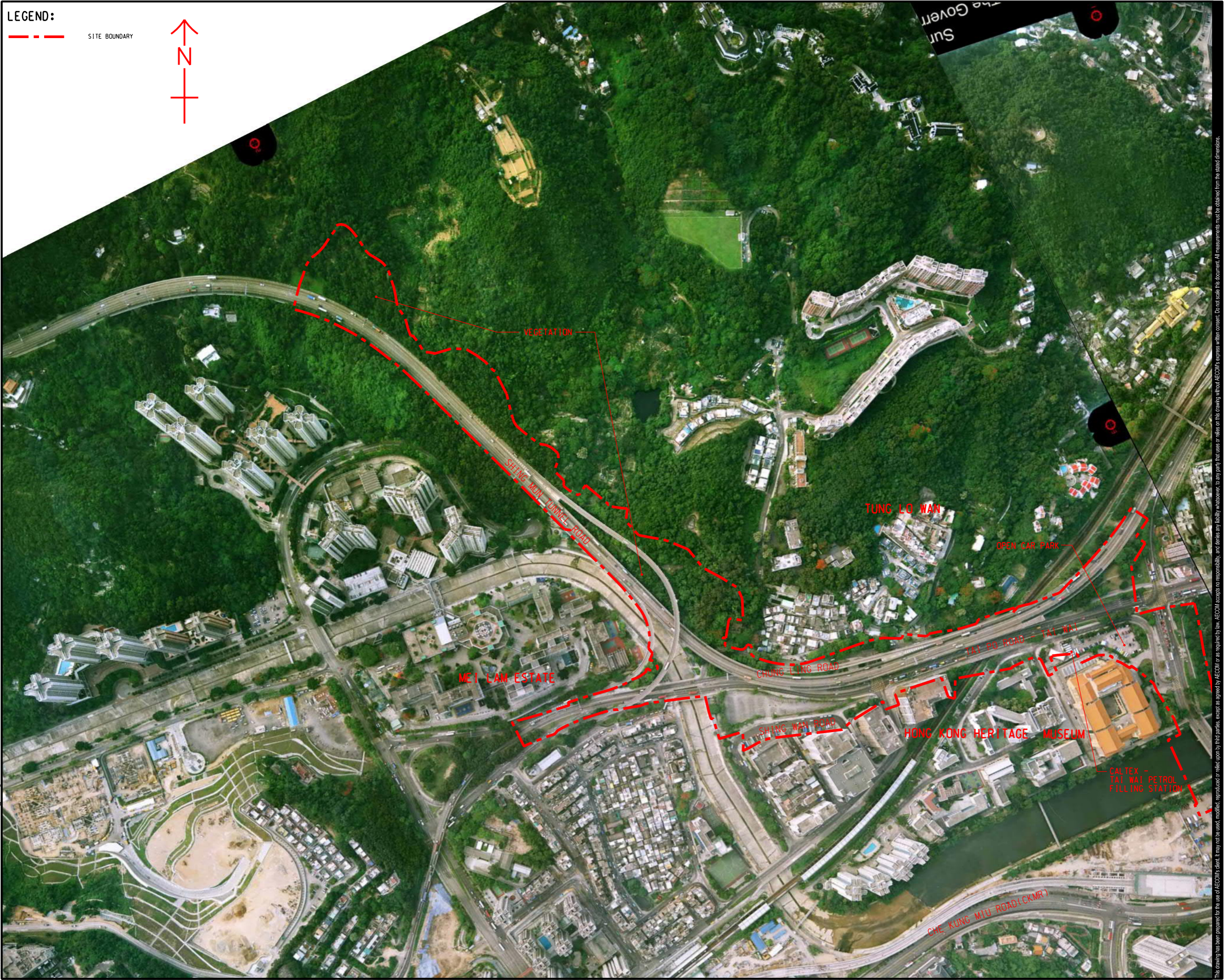
AERIAL PHOTOGRAPH 1993

SHEET NUMBER
圖紙編號

60579757/R04/AP8

This drawing has been prepared for the use of AECOM's client. It may not be used, modified, reproduced or relied upon by third parties, except as agreed by AECOM or as required by law. AECOM accepts no responsibility, and denies any liability whatsoever, to any party, that uses or relies on this drawing without AECOM's express written consent. Do not scale this document. All measurements must be obtained from the stated dimensions.

ISO A1 594mm x 841mm
 Approved:
 Checked:
 Designer:
 Project Management Initials:
 Plot File by: Yuxuan.the 2021/7/16
 PATH P:\PROJECTS\60579757\DRAWING\REPORT\R04\R04_909.dgn



LEGEND:
 --- SITE BOUNDARY



AECOM

PROJECT
 項目
**REVISED TRUNK ROAD
 T4 IN SHA TIN**

CLIENT
 業主
 **土木工程拓展署**
**Civil Engineering and
 Development Department**

CONSULTANT
 顧問公司
 AECOM Asia Company Ltd.
 www.aecom.com

SUB-CONSULTANTS
 分判工程師/顧問公司

ISSUE/REVISION
 修訂

IR	DATE	DESCRIPTION	CHK.
修訂	日期	內容摘要	核對

STATUS
 階段

SCALE
 比例
 A3 1 : 5000

DIMENSION UNIT
 尺寸單位
 METRES

KEY PLAN
 索引圖

PROJECT NO.
 項目編號
 60579757

AGREEMENT NO.
 協議編號
 CE8/2018 (HY)

SHEET TITLE
 圖紙名稱
 AERIAL PHOTOGRAPH 2003

SHEET NUMBER
 圖紙編號
 60579757/R04/AP9

This drawing has been prepared for the use of AECOM's client. It may not be used, modified, reproduced or relied upon by third parties, except as agreed by AECOM or as required by law. AECOM accepts no responsibility, and denies any liability whatsoever, to any party, that uses or relies on this drawing without AECOM's express written consent. Do not scale this document. All measurements must be obtained from the stated dimensions.



LEGEND:

- - - SITE BOUNDARY
- - - SITE A UNDER PREVIOUS EIA STUDY (AE IAR-084/2005)

AECOM

PROJECT
項目
**REVISED TRUNK ROAD
T4 IN SHA TIN**

CLIENT
業主
CEDD 土木工程拓展署
Civil Engineering and
Development Department

CONSULTANT
顧問公司
AECOM Asia Company Ltd.
www.aecom.com

SUB-CONSULTANTS
分判工程師/顧問公司

ISSUE/REVISION

IR	DATE	DESCRIPTION	CHK.

STATUS

SCALE

A3 1 : 5000

DIMENSION UNIT

METRES

KEY PLAN

PROJECT NO.

60579757

AGREEMENT NO.

CE8/2018 (HY)

SHEET TITLE

AERIAL PHOTOGRAPH 2003

SHEET NUMBER

60579757/R04/AP10

This drawing has been prepared for the use of AECOM's client. It may not be used, modified, reproduced or relied upon by third parties, except as agreed by AECOM or as required by law. AECOM accepts no responsibility, and denies any liability whatsoever, to any party that uses or relies on this drawing without AECOM's express written consent. Do not scale this document. All measurements must be obtained from the stated dimensions.

ISO A1 594mm x 841mm
 Approved:
 Checked:
 Designer:
 Project Management Initials:
 Plot File by: Yuxuan, the 2021/7/16
 PATH: P:\PROJECTS\60579757\DRAWING\REPORT\R04\R04_911.dgn

LEGEND:
 - - - - - SITE BOUNDARY



香港特別行政區政府 地政總署測繪處

The Government of Hong Kong Special Administrative Region
 Survey & Mapping Office, Lands Department

P2F2000

AECOM

PROJECT
 項目
**REVISED TRUNK ROAD
 T4 IN SHA TIN**

CLIENT
 業主
 **土木工程拓展署
 Civil Engineering and
 Development Department**

CONSULTANT
 顧問公司
 AECOM Asia Company Ltd.
 www.aecom.com

SUB-CONSULTANTS
 分判工程師/顧問公司

ISSUE/REVISION
 修訂

IR	DATE	DESCRIPTION	CHK.

STATUS
 階段

SCALE
 比例
 A3 1 : 5000

DIMENSION UNIT
 尺寸單位
 METRES

KEY PLAN
 索引圖

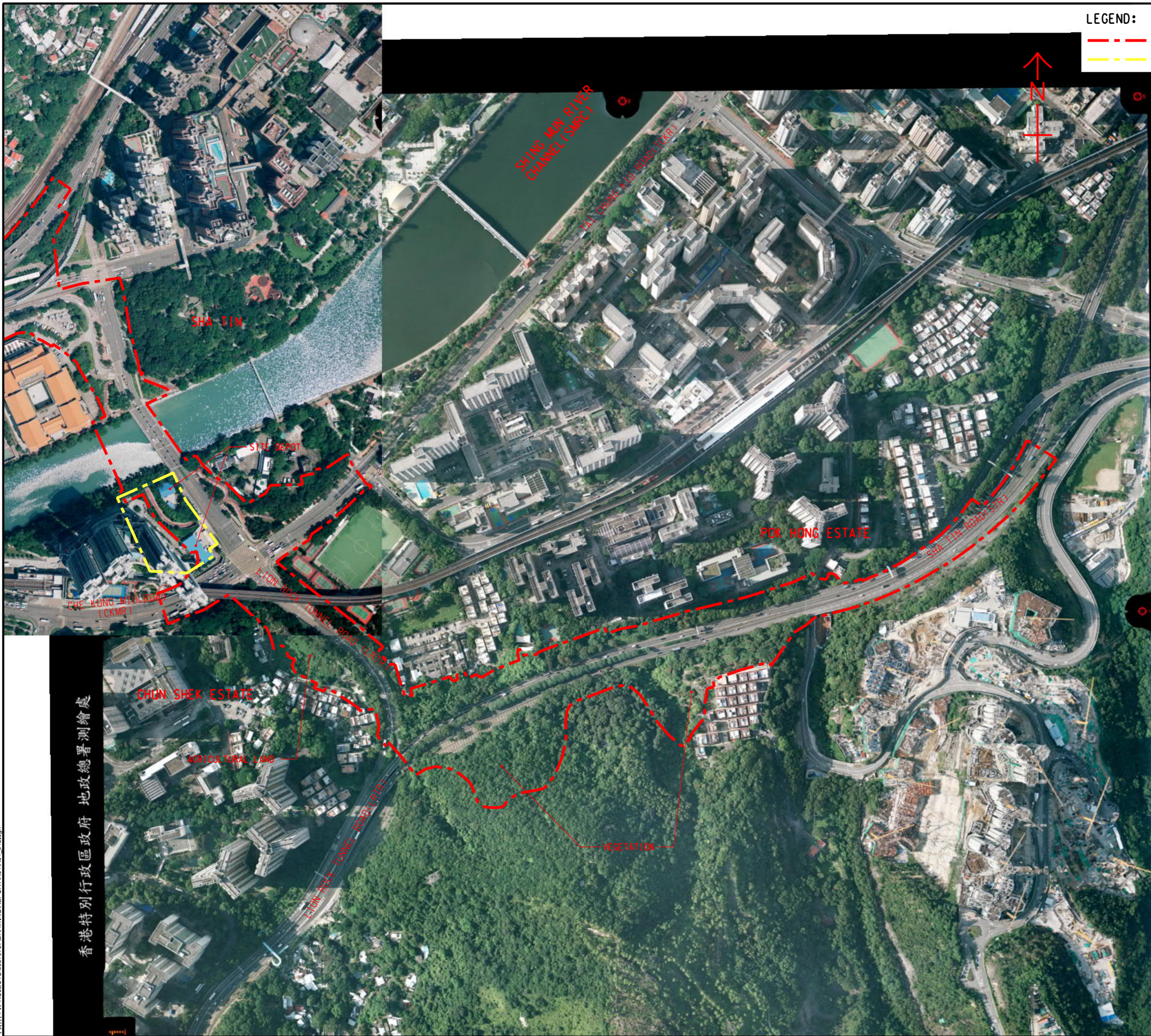
PROJECT NO.
 項目編號
 60579757

AGREEMENT NO.
 協議編號
 CE8/2018 (HY)

SHEET TITLE
 圖紙名稱
 AERIAL PHOTOGRAPH 2013

SHEET NUMBER
 圖紙編號
 60579757/R04/AP11

This drawing has been prepared for the use of AECOM's client. It may not be used, modified, reproduced or relied upon by third parties, except as agreed by AECOM or as required by law. AECOM accepts no responsibility, and denies any liability whatsoever, to any party, that uses or relies on this drawing without AECOM's express written consent. All measurements must be obtained from the stated dimensions.



LEGEND:

- SITE BOUNDARY
- SITE A UNDER PREVIOUS EIA STUDY (AEIAR-084/2005)



版權所有 未經許可 不得複製
© Copyright reserved - reproduction by permission only

香港特別行政區政府 地政總署測繪處

7 Aug 2013 6000' SHA TIN



PROJECT
項目
REVISED TRUNK ROAD T4 IN SHA TIN

CLIENT
業主
CEDD 土木工程拓展署
Civil Engineering and Development Department

CONSULTANT
顧問公司
AECOM Asia Company Ltd.
www.aecom.com

SUB-CONSULTANTS
分判工程顧問公司

ISSUE/REVISION
修訂

I/R	DATE	DESCRIPTION	CHK.

STATUS
階段

SCALE 比例
A3 1 : 5000

DIMENSION UNIT 尺寸單位
METRES

KEY PLAN
索引圖

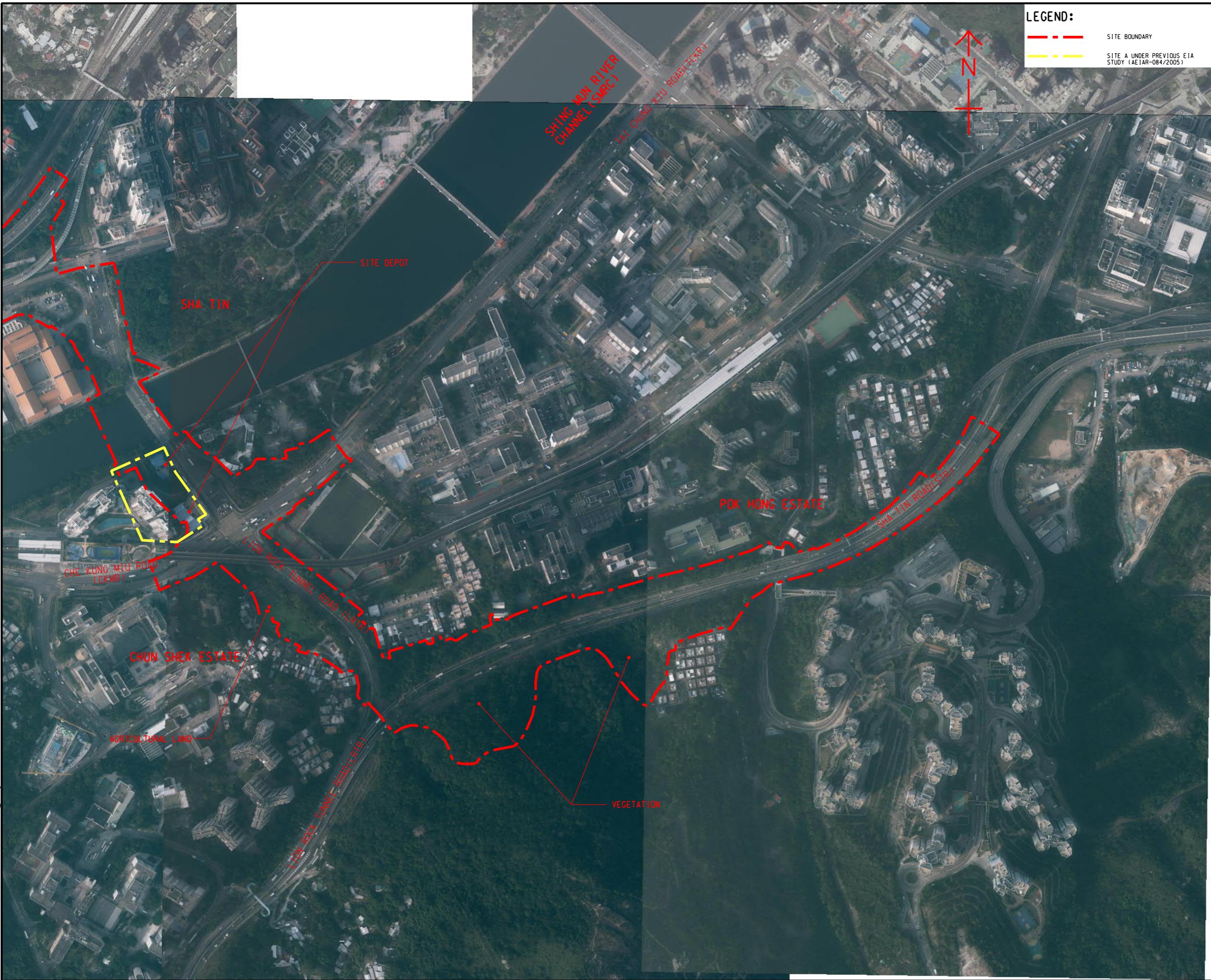
PROJECT NO. 項目編號
60579757

AGREEMENT NO. 協議編號
CE8/2018 (HY)

SHEET TITLE 圖紙名稱
AERIAL PHOTOGRAPH 2013

SHEET NUMBER 圖紙編號
60579757/R04/AP12

This drawing has been prepared for the use of AECOM's client. It may not be used, modified, reproduced or relied upon by third parties, except as agreed by AECOM or as required by law. AECOM accepts no responsibility, and denies any liability whatsoever, to any party that uses or relies on this drawing without AECOM's express written consent. Do not scale this document. All measurements must be obtained from the stated dimensions.



LEGEND:

- - - SITE BOUNDARY
- - - SITE A UNDER PREVIOUS EIA STUDY (AEIAR-084/2005)



PROJECT
項目
REVISED TRUNK ROAD T4 IN SHA TIN

CLIENT
業主
CEDD 土木工程拓展署
Civil Engineering and Development Department

CONSULTANT
顧問公司
AECOM Asia Company Ltd.
www.aecom.com

SUB-CONSULTANTS
分判工程師公司

ISSUE/REVISION
修訂

IR	DATE	DESCRIPTION	CHK.

STATUS
階段

SCALE 比例: A3 1 : 5000
DIMENSION UNIT 尺寸單位: METRES

KEY PLAN
索引圖

PROJECT NO. 項目編號: 60579757
AGREEMENT NO. 協議編號: CE8/2018 (HY)

SHEET TITLE 圖紙名稱: AERIAL PHOTOGRAPH 2018

SHEET NUMBER 圖紙編號: 60579757/R04/AP14

This drawing has been prepared for the use of AECOM's client. It may not be used, modified, reproduced or relied upon by third parties, except as agreed by AECOM or as required by law. AECOM accepts no responsibility, and denies any liability whatsoever, to any party, that uses or relies on this drawing without AECOM's express written consent. Do not scale this document. All measurements must be obtained from the stated dimensions.