

Our Ref: BCC:FMSC:mjj:60579757/5.2-2019007291T

26 June 2019

By Fax & Post (Fax: 2685 1133)

Environmental Protection Department
Regional Office (North)
10/F, Sha Tin Government Offices,
No.1 Sheung Wo Che Road,
Sha Tin,
New Territories

Dear Sir/Madam,

**Agreement No. CE 8/2018 (HY)
Revised Trunk Road T4 and Associated Improvement Works in Sha Tin – Investigation**

**Request for Information of Chemical Waste Producer and Chemical Spillage Accident for
“Revised Trunk Road T4 in Sha Tin” (EIA Study Brief No. ESB-315/2019)**

AECOM Asia Co. Ltd. has been commissioned by Civil Engineering and Development Department as the Consultant to undertake land contamination assessment for the captioned project. The Project Boundary is indicated in the figures enclosed.

As part of the land contamination assessment and following the *Practice Guide for Investigation and Remediation of Contaminated Land* issued by EPD, we have to collect historical information regarding the past and present activities of the Project Boundary. To facilitate our assessment, we would like to request for the following information regarding the captioned Project Boundary:

1. Current and past (as early as the records are available) registered Chemical Waste Producer(s) within the Project Boundary (preferably with the registration date, status (moved out or active), nature and quantity of the chemical waste); and
2. Reported accidents of spillage / leakage of chemicals within the Project Boundary.

Please feel free to contact our Ms. Chloe Ng at 3922 9305 or Ms. Vanni Liu at 3922 9507 should you have any queries.

Thank you very much for your kind assistance.

Yours faithfully,
For and on behalf of
AECOM Asia Co. Ltd.



Kelvin Cheng
Executive Director
Transportation, Hong Kong

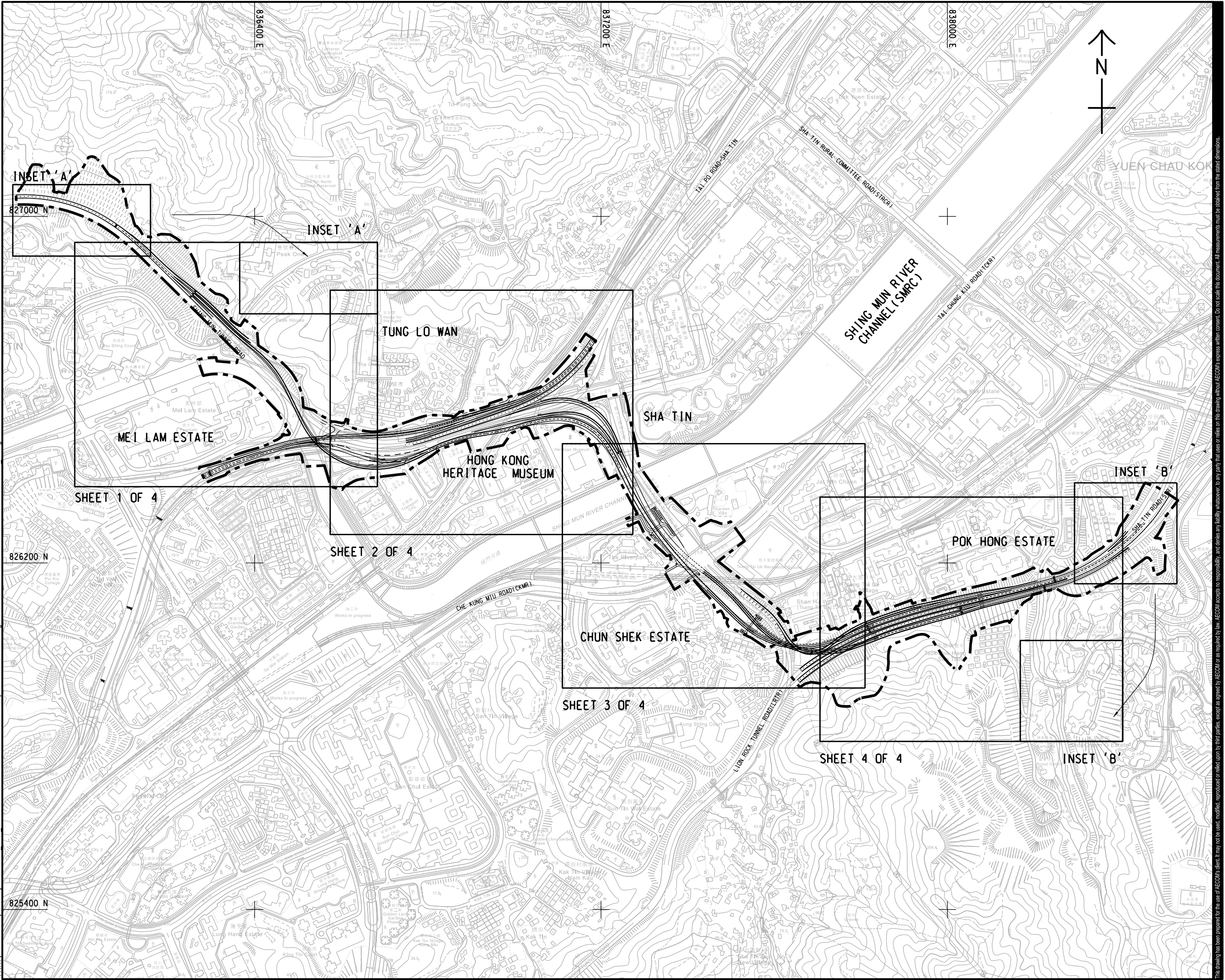
Encl.

cc Mr. Haven HAR

CEDD (Sr Engr/ 7(N))

} w encl.

ISO A1 594mm x 841mm
 Approved:
 Checked:
 Designer:
 Project Management Initials:
 17-May-2019
 PATH: p:\aecom-as-pw\bailey.com\AECOM_DSO3_ASDocuments\60579757-Trunk Road T4 and Improvement Works- Investigation\CAD PRODUCTION\DRAWING\REPORT\R02A\R02A_100.dgn



AECOM

PROJECT
 項目
REVISED TRUNK ROAD T4 IN SHA TIN

CLIENT
 業主
CEDD 土木工程拓展署
 Civil Engineering and Development Department

CONSULTANT
 顧問公司
 AECOM Asia Company Ltd.
 www.aecom.com

SUB-CONSULTANTS
 分判工程師有限公司

ISSUE/REVISION			
IR	DATE	DESCRIPTION	CHK.

STATUS
 階段

SCALE
 比例
 A3 1 : 8000

DIMENSION UNIT
 尺寸單位
 METRES

KEY PLAN
 索引圖

PROJECT NO.
 項目編號
 60579757

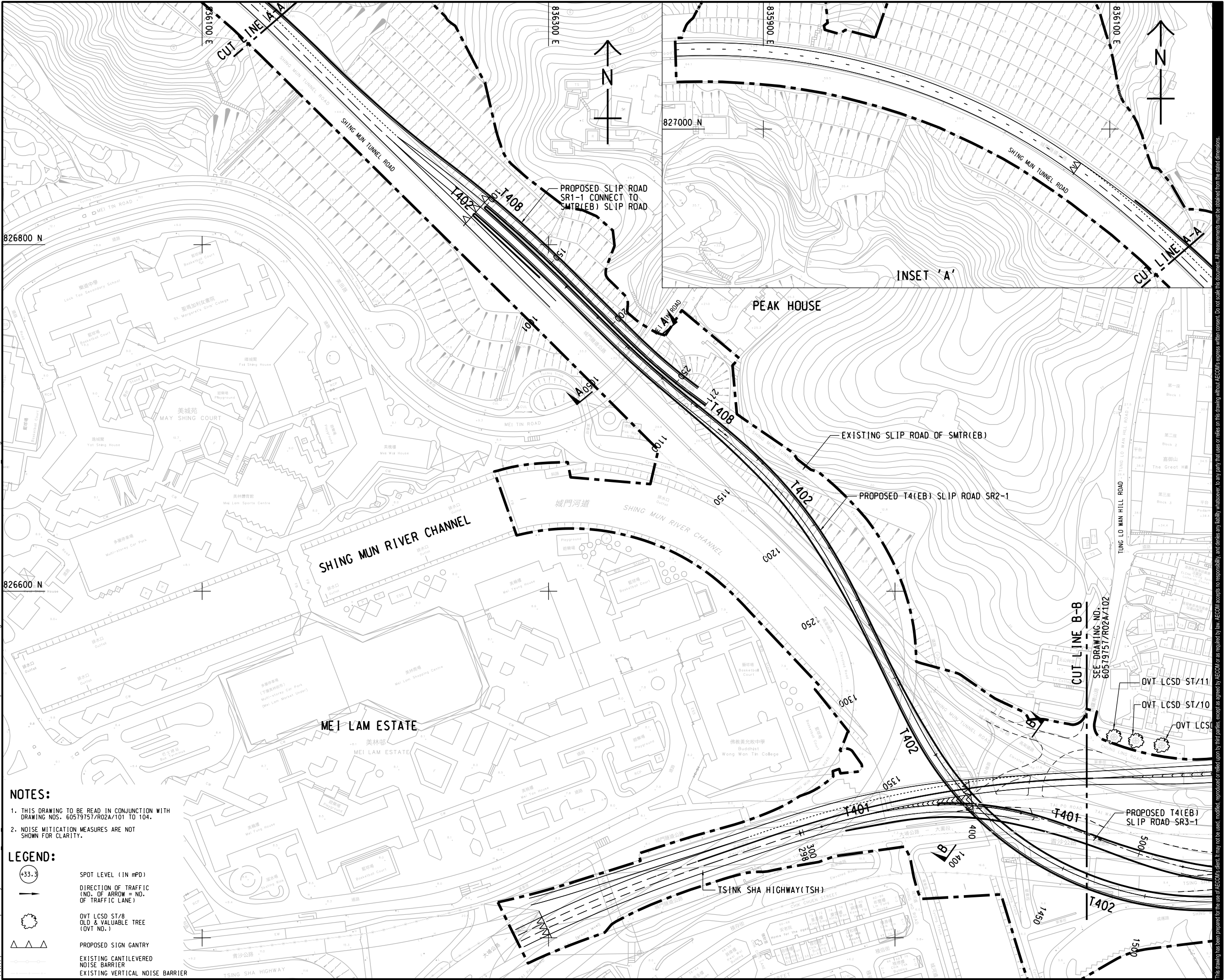
AGREEMENT NO.
 協議編號
 CE8/2018 (HY)

SHEET TITLE
 圖紙名稱
 REVISED TRUNK ROAD T4 OPTION 1
 LOCATION PLAN

SHEET NUMBER
 圖紙編號
 60579757/R02A/100

This drawing has been prepared for the use of AECOM's client. It may not be used, modified, reproduced or relied upon by third parties, except as agreed by AECOM or as required by law. AECOM accepts no responsibility, and disclaims any liability whatsoever, for any party that uses or relies on this drawing without AECOM's express written consent. All measurements must be obtained from the stated dimensions.

ISO A1 594mm x 841mm
 Approved:
 Checked:
 Designer:
 Project Management Initials:
 17-May-2019
 PATH: p:\aecom\as-pw\benley.com\AECOM_DSI3_ASI\Documents\60579757\02A\101\Trunk Road T4 and Improvement\Works-Investigation\CAD PRODUCTION\DRAWING\REPORT\R02A\R02A_101.dgn



- NOTES:**
- THIS DRAWING TO BE READ IN CONJUNCTION WITH DRAWING NOS. 60579757/R02A/101 TO 104.
 - NOISE MITIGATION MEASURES ARE NOT SHOWN FOR CLARITY.

- LEGEND:**
- SPOT LEVEL (IN MPD)
 - DIRECTION OF TRAFFIC (NO. OF ARROW = NO. OF TRAFFIC LANE)
 - OVT LCSD ST/8
 - OLD & VALUABLE TREE (OVT NO.)
 - PROPOSED SIGN GANTRY
 - EXISTING CANTILEVERED NOISE BARRIER
 - EXISTING VERTICAL NOISE BARRIER



PROJECT
 項目
REVISED TRUNK ROAD T4 IN SHA TIN

CLIENT
 業主
 土木工程拓展署
 Civil Engineering and Development Department

CONSULTANT
 工程顧問公司
 AECOM Asia Company Ltd.
 www.aecom.com

SUB-CONSULTANTS
 分列工程顧問公司

ISSUE/REVISION

IR	DATE	DESCRIPTION	CHK.

STATUS
 階段

SCALE
 比例
 A3 1 : 2000

DIMENSION UNIT
 尺寸單位
 METRES

KEY PLAN
 索引圖

PROJECT NO.
 項目編號
 60579757

AGREEMENT NO.
 協議編號
 CE8/2018 (HY)

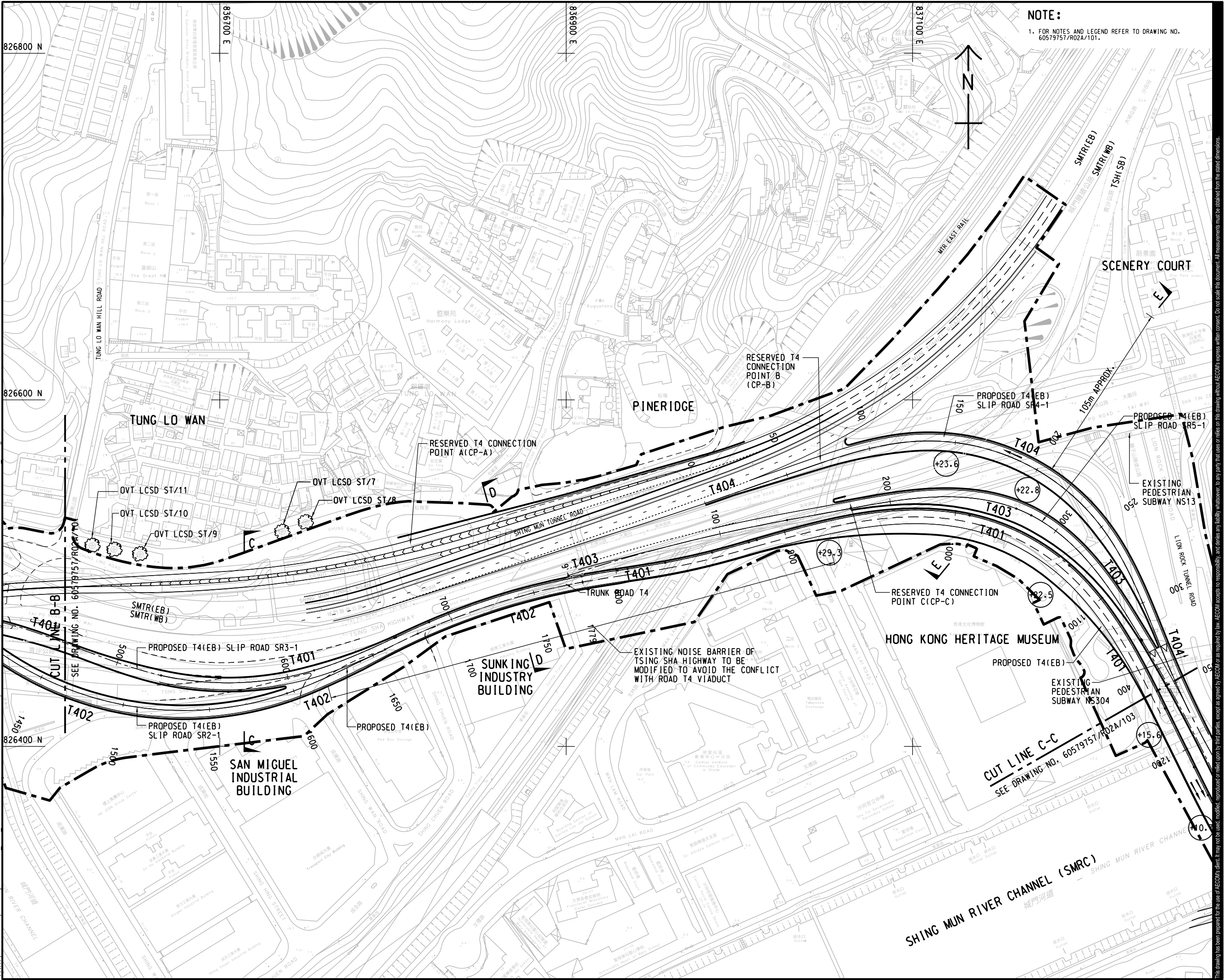
SHEET TITLE
 圖紙名稱
 REVISED TRUNK ROAD T4 OPTION 1
 GENERAL LAYOUT PLAN

SHEET NUMBER
 圖紙編號
 60579757/R02A/101

SHEET 1 OF 4

This drawing has been prepared for the use of AECOM's client. It may not be used, modified, reproduced or relied upon by third parties, except as agreed by AECOM or as required by law. AECOM accepts no responsibility, and disclaims any liability whatsoever, for any party that uses or relies on this drawing without AECOM's express written consent. All measurements must be obtained from the stated dimensions.

Plot File by: dan.hu@aecocom.com
 PATH: p:\aecom\as-pw\benley.com\AECOM_DSI3_ASI\Documents\60579757-Trunk Road T4 and Improvement Works- Investigation\CAD PRODUCTION\DRAWING\REPORT\R02A\102.dgn
 Project Management Initials: Designer: Checked: Approved: ISO A1 594mm x 841mm



NOTE:
1. FOR NOTES AND LEGEND REFER TO DRAWING NO. 60579757/R02A/101.

AECOM

PROJECT
REVISED TRUNK ROAD
T4 IN SHA TIN

CLIENT
土木工務拓展署
Civil Engineering and
Development Department

CONSULTANT
AECOM Asia Company Ltd.
www.aecom.com

SUB-CONSULTANTS
分列工程顧問公司

ISSUE/REVISION

IR	DATE	DESCRIPTION	CHK.

STATUS
預校

SCALE
A3 1 : 2000

DIMENSION UNIT
METRES

KEY PLAN
索引圖

PROJECT NO.
60579757

AGREEMENT NO.
CE8/2018 (HY)

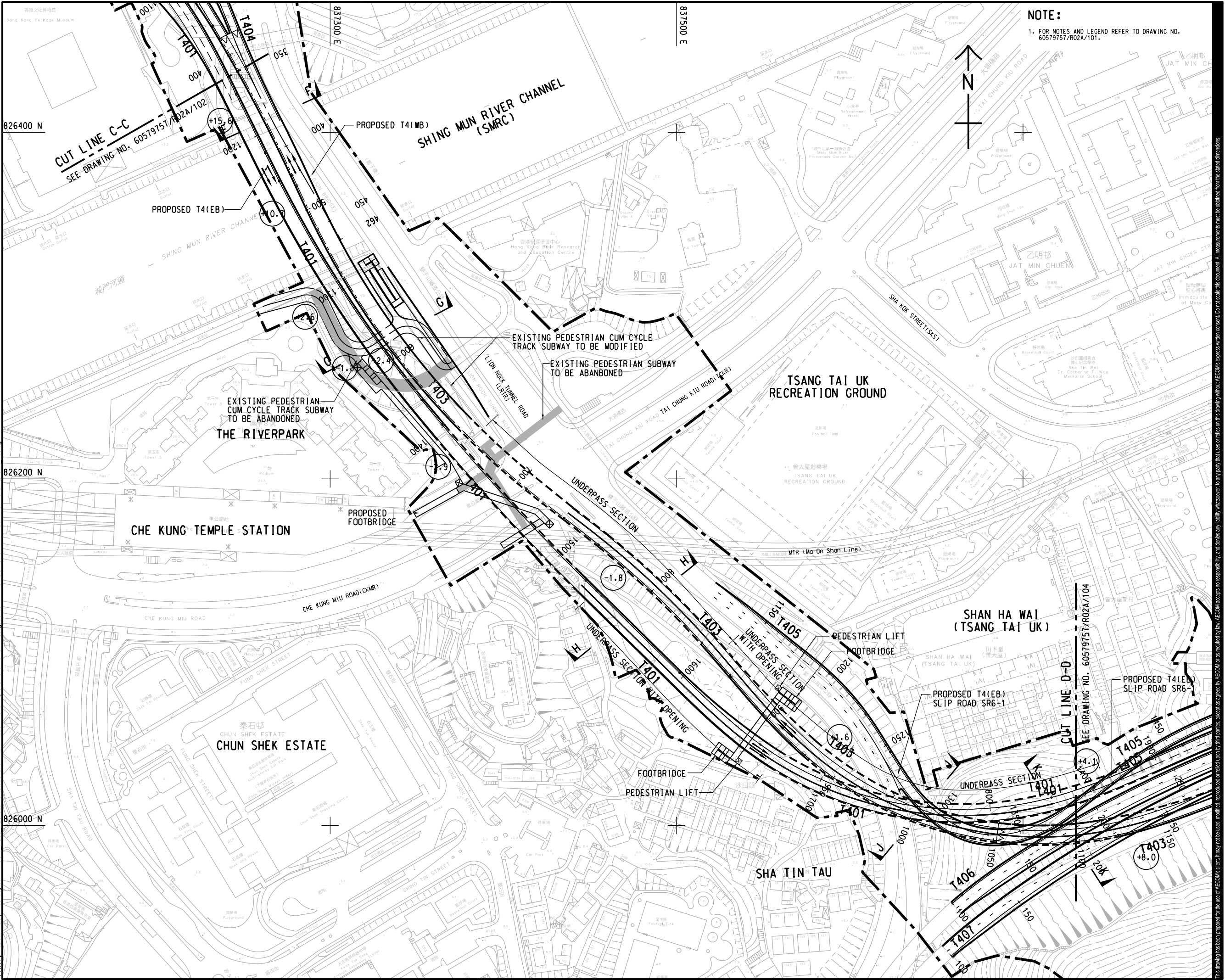
SHEET TITLE
REVISED TRUNK ROAD T4 OPTION 1
GENERAL LAYOUT PLAN

SHEET NUMBER
60579757/R02A/102

SHEET 2 OF 4

This drawing has been prepared for the use of AECOM's client. It may not be used, modified, reproduced or relied upon by third parties, except as agreed by AECOM or as required by law. AECOM accepts no responsibility, and disclaims any liability whatsoever, for any party that uses or relies on this drawing without AECOM's express written consent. All measurements must be obtained from the stated dimensions.

ISO A1 594mm x 841mm
 Approved: _____
 Checked: _____
 Designer: _____
 Project Management Initials: _____
 10-May-2019
 PATH: p:\aecom-as-pw\bailey.com\AECOM_DSO3_AS\Documents\60579757-Trunk Road T4 and Improvement Works- Investigation\CAD PRODUCTION\DRAWING\REPORT\RO2A\103.dgn
 Plot File by: dan.h@aec.com
 This drawing has been prepared for the use of AECOM's client. It may not be used, modified, reproduced or relied upon by third parties, except as agreed by AECOM or as required by law. AECOM accepts no responsibility, and disclaims any liability whatsoever, for any party that uses or relies on this drawing without AECOM's express written consent. All measurements must be obtained from the stated dimensions.



NOTE:
 1. FOR NOTES AND LEGEND REFER TO DRAWING NO. 60579757/RO2A/101.



PROJECT
 項目
REVISED TRUNK ROAD T4 IN SHA TIN

CLIENT
 業主
土木工程拓展署
 Civil Engineering and Development Department

CONSULTANT
 土庫顧問公司
 AECOM Asia Company Ltd.
 www.aecom.com

SUB-CONSULTANTS
 分列土庫顧問公司

ISSUE/REVISION

IR	DATE	DESCRIPTION	CHK.

STATUS
 階段

SCALE
 A3 1 : 2000

DIMENSION UNIT
 公尺/呎
 METRES

KEY PLAN
 索引圖

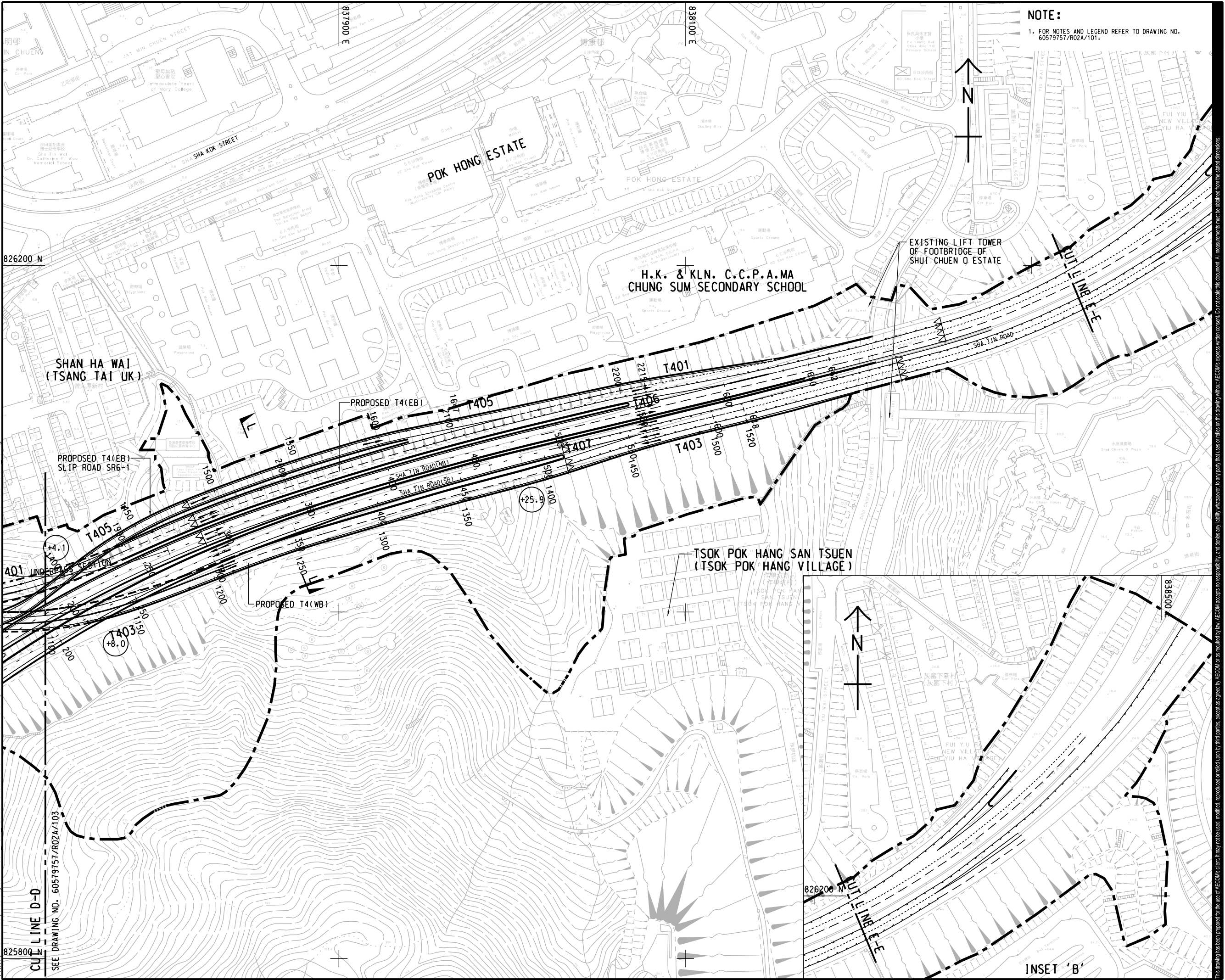
PROJECT NO.
 項目編號
 60579757

AGREEMENT NO.
 協議編號
 CE8/2018 (HY)

SHEET TITLE
 圖紙名稱
REVISED TRUNK ROAD T4 OPTION 1 GENERAL LAYOUT PLAN

SHEET NUMBER
 圖紙編號
 60579757/RO2A/103

ISO A1 594mm x 841mm
 Approved:
 Checked:
 Designer:
 Project Management Initials:
 17-May-2019
 PATH: p:\aecom\as-pw\benley.com\AECOM_DSI3_ASI\Documents\60579757-Trunk Road T4 and Improvement Works-Investigation\CAD PRODUCTION\DRAWING\REPORT\RO2A\RO2A_104.dgn
 Plot File by: dan.he@aecom.com
 SEE DRAWING NO. 60579757/RO2A/103
 CULINE D-D
 825800 N
 826200 N
 826200 N
 837900 E
 838100 E
 838500



NOTE:
 1. FOR NOTES AND LEGEND REFER TO DRAWING NO. 60579757/RO2A/101.



PROJECT
 項目
REVISED TRUNK ROAD T4 IN SHA TIN

CLIENT
 業主
土木工程拓展署
 Civil Engineering and Development Department

CONSULTANT
 土庫顧問公司
 AECOM Asia Company Ltd.
 www.aecom.com

SUB-CONSULTANTS
 分列工程顧問公司

ISSUE/REVISION

IR	DATE	DESCRIPTION	CHK.

STATUS
 階段

SCALE
 比例
 A3 1 : 2000

DIMENSION UNIT
 尺寸單位
 METRES

KEY PLAN
 索引圖

PROJECT NO.
 項目編號
 60579757

AGREEMENT NO.
 協議編號
 CE8/2018 (HY)

SHEET TITLE
 圖紙名稱
 REVISED TRUNK ROAD T4 OPTION 1
 GENERAL LAYOUT PLAN

SHEET NUMBER
 圖紙編號
 60579757/RO2A/104

SHEET 4 OF 4

This drawing has been prepared for the use of AECOM's client. It may not be used, modified, reproduced or relied upon by third parties, except as agreed by AECOM or as required by law. AECOM accepts no responsibility, and disclaims any liability whatsoever, for any party that uses or relies on this drawing without AECOM's express written consent. Do not scale this document. All measurements must be obtained from the stated dimensions.

INSET 'B'

本署檔案
OUR REF: () in EP540/P5/1
來函檔案
YOUR REF:
電話
TEL. NO.: 2158 5744
圖文傳真
FAX NO.: 2650 6033
網址
HOMEPAGE: <http://www.epd.gov.hk/>

**Environmental Protection Department
Environmental Compliance Division
Regional Office (North)**

10/F., Shatin Government Offices,
1 Sheung Wo Che Road,
Sha Tin, New Territories,
Hong Kong.



環境保護署
環保法規管理科
區域辦事處(北)
香港新界沙田
上禾輦路一號
沙田政府合署 10 樓

AECOM
8/F, Grand Central Plaza, Tower 2,
138 Shatin Rural Committee Road, Shatin, Hong Kong
(Attn: Mr. Kelvin Cheng, Executive Director)

BY MAIL

28 June 2019

Dear Mr. CHENG,

Revised Trunk Road T4 in Shatin
Request for Information of Chemical Spillage Accident

I refer to your letter dated 26 June 2019 on the captioned.

Regarding your enquiries in the above letter, this Regional Office has no record of reported accidents of spillage / leakage of chemicals at the concerned site. You may need to check with other parties / departments for such information as appropriate.

A registry of chemical waste producers is available in the Territory Control Office of this department. Please contact Mr. Eric FUNG, Senior Environmental Protection Inspector at 2835 1027 for making an appointment to view the records.

Should you have any enquiry, you may contact my colleague Mr. LO at 2158 5845

Yours faithfully,

(NG Wai-yin, Jackie)
Regional Office / North
for Director of Environmental Protection

Our Ref: BCC:FMSC:mjj:60579757/5.2-2019007292T

26 June 2019

By Fax & Post (Fax: 2367 3631)

Fire Services Department
Licensing and Certification Command
5/F, South Wing, Fire Services HQ Building
1 Hong Chong Road
Tsim Sha Tsui East, Kowloon

Dear Sir/Madam,

**Agreement No. CE 8/2018 (HY)
Revised Trunk Road T4 and Associated Improvement Works in Sha Tin – Investigation**

Request for Information about Dangerous Goods Store and Incidents Records for “Revised Trunk Road T4 in Sha Tin” (EIA Study Brief No. ESB-315/2019)

AECOM Asia Co. Ltd. has been commissioned by Civil Engineering and Development Department as the Consultant to undertake land contamination assessment for the captioned project. The Project Boundary is indicated in the figures enclosed.

As part of the land contamination assessment and following the *Practice Guide for Investigation and Remediation of Contaminated Land* issued by EPD, we have to collect historical information regarding the past and present activities of the site. To facilitate our assessment, we would like to request for the following information regarding the captioned site:

1. Records of current and past (as early as the records are available) registration of Dangerous Goods storage (with type of dangerous goods, storage method, quantity, licence no., date of issue and storage location) within the Project Boundary;
2. Any records of reported accidents of spillage/leakage of dangerous goods stored within the Project Boundary; and
3. Any records of fire incidents within the Project Boundary.

Please feel free to contact our Ms. Chloe Ng at 3922 9305 or Ms. Vanni Liu at 3922 9507 should you have any queries.

Thank you very much for your kind assistance.

Yours faithfully,
For and on behalf of
AECOM Asia Co. Ltd.



Kelvin Cheng
Executive Director
Transportation, Hong Kong

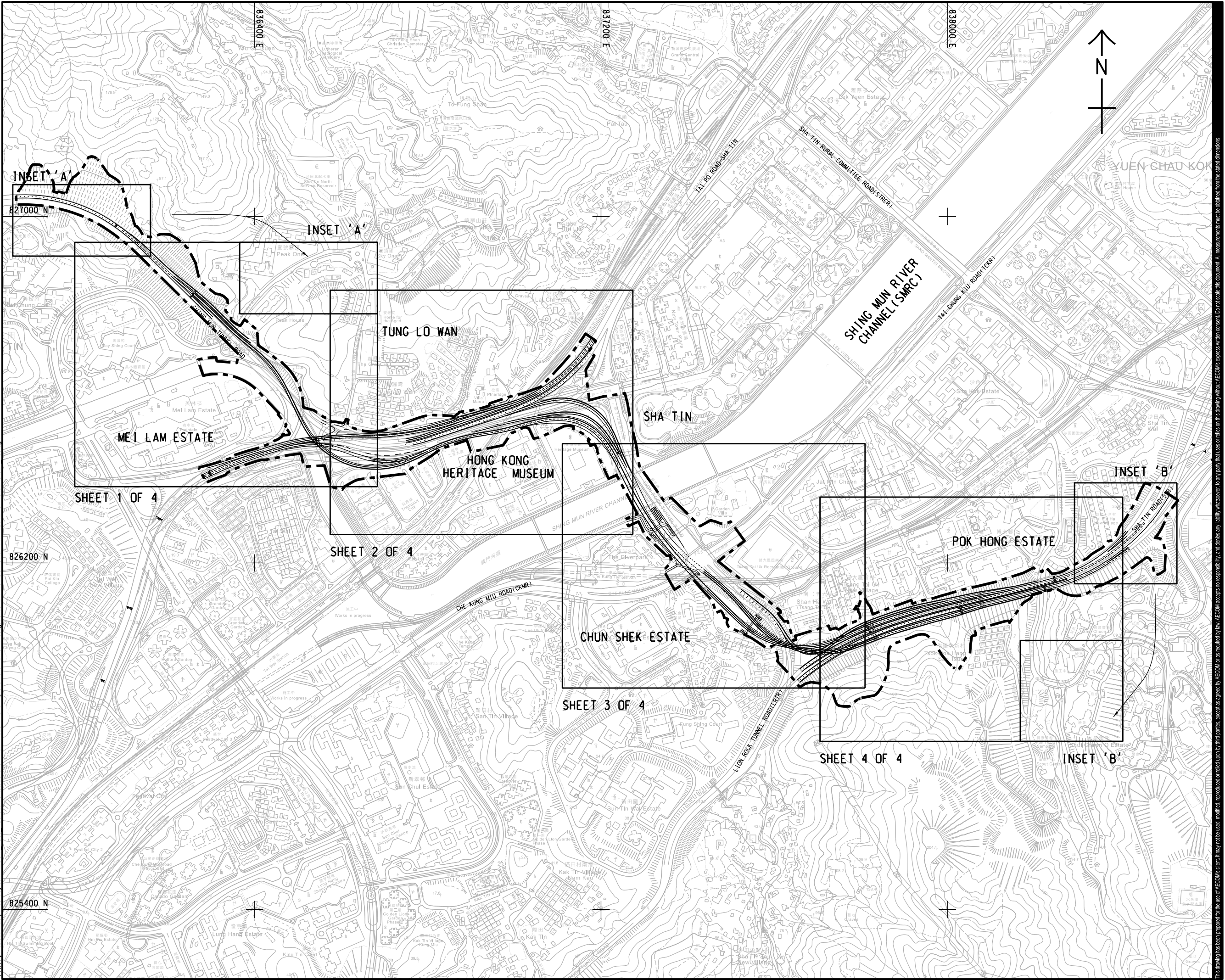
Encl.

cc Mr. Haven HAR

CEDD (Sr Engr/ 7(N))

} w encl.

ISO A1 594mm x 841mm
 Approved:
 Checked:
 Designer:
 Project Management Initials:
 17-May-2019
 PATH: p:\aecom-as-pw\bailey.com\AECOM_DSO3_ASDocuments\60579757-Trunk Road T4 and Improvement Works- Investigation\CAD PRODUCTION\DRAWING\REPORT\R02A\R02A_100.dgn



AECOM

PROJECT
 項目
REVISED TRUNK ROAD T4 IN SHA TIN

CLIENT
 業主
CEDD 土木工程拓展署
 Civil Engineering and Development Department

CONSULTANT
 土庫顧問公司
 AECOM Asia Company Ltd.
 www.aecom.com

SUB-CONSULTANTS
 分列工程師有限公司

ISSUE/REVISION
 修訂

IR	DATE	DESCRIPTION	CHK.

STATUS
 階段

SCALE
 比例
 A3 1 : 8000

DIMENSION UNIT
 尺寸單位
 METRES

KEY PLAN
 索引圖

PROJECT NO.
 項目編號
 60579757

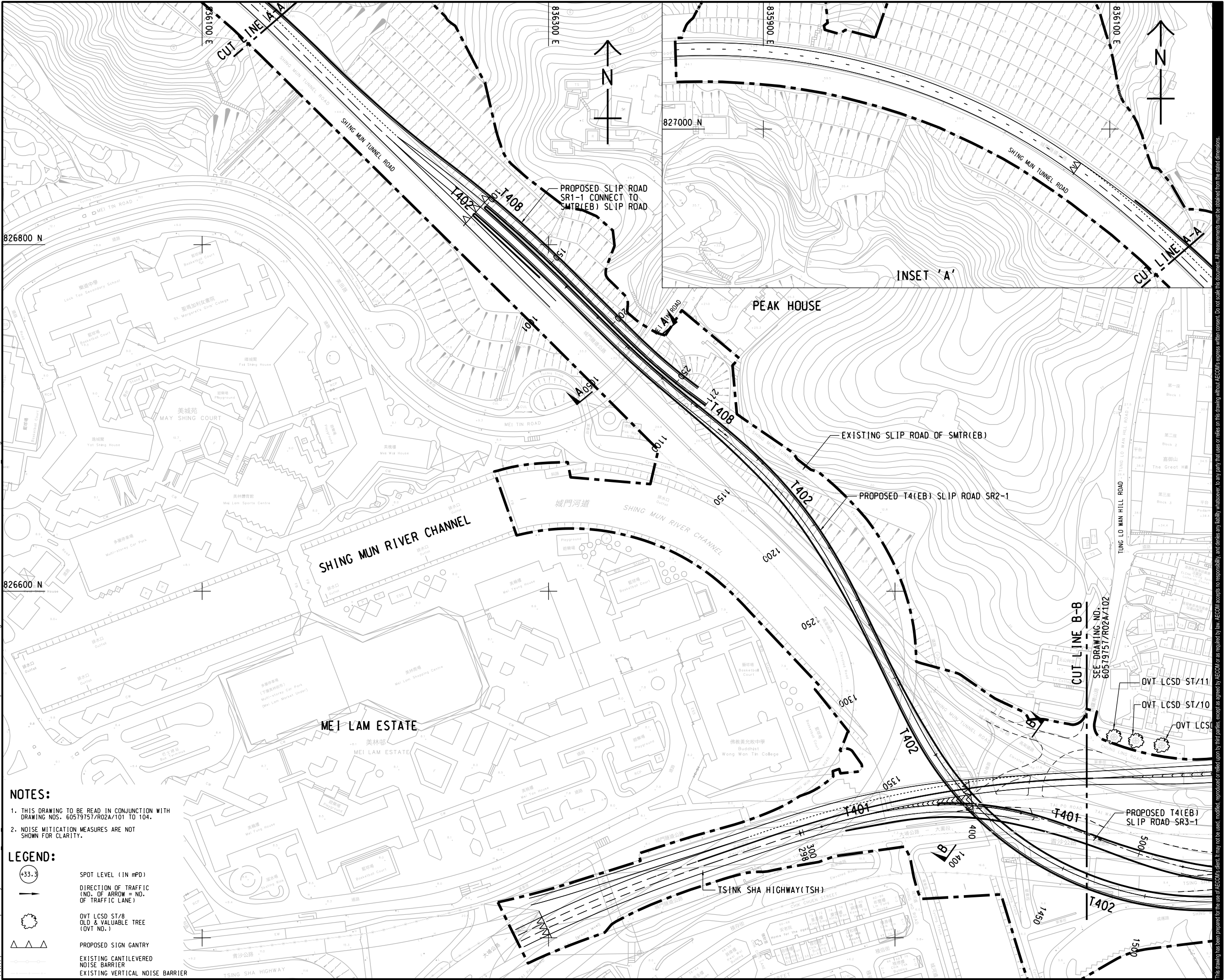
AGREEMENT NO.
 協議編號
 CE8/2018 (HY)

SHEET TITLE
 圖紙名稱
 REVISED TRUNK ROAD T4 OPTION 1
 LOCATION PLAN

SHEET NUMBER
 圖紙編號
 60579757/R02A/100

This drawing has been prepared for the use of AECOM's client. It may not be used, modified, reproduced or relied upon by third parties, except as agreed by AECOM or as required by law. AECOM accepts no responsibility, and disclaims any liability whatsoever, for any party that uses or relies on this drawing without AECOM's express written consent. All measurements must be obtained from the stated dimensions.

ISO A1 594mm x 841mm
 Approved:
 Checked:
 Designer:
 Project Management Initials:
 17-May-2019
 PATH: p:\aecom\as-pw\benley.com\AECOM_DSI3_ASI\Documents\60579757\Trunk Road T4 and Improvement Works- Investigation\CAD PRODUCTION\DRAWING\REPORT\R02A\R02A_101.dgn
 Plot File by: dan.he@aecom.com
 PATH: p:\aecom\as-pw\benley.com\AECOM_DSI3_ASI\Documents\60579757\Trunk Road T4 and Improvement Works- Investigation\CAD PRODUCTION\DRAWING\REPORT\R02A\R02A_101.dgn



- NOTES:**
- THIS DRAWING TO BE READ IN CONJUNCTION WITH DRAWING NOS. 60579757/R02A/101 TO 104.
 - NOISE MITIGATION MEASURES ARE NOT SHOWN FOR CLARITY.

- LEGEND:**
- SPOT LEVEL (IN MPD)
 - DIRECTION OF TRAFFIC (NO. OF ARROW = NO. OF TRAFFIC LANE)
 - OVT LCSD ST/8
 - OLD & VALUABLE TREE (OVT NO.)
 - PROPOSED SIGN GANTRY
 - EXISTING CANTILEVERED NOISE BARRIER
 - EXISTING VERTICAL NOISE BARRIER



PROJECT
 項目
REVISED TRUNK ROAD T4 IN SHA TIN

CLIENT
 業主
 土木工程拓展署
 Civil Engineering and Development Department

CONSULTANT
 工程顧問公司
 AECOM Asia Company Ltd.
 www.aecom.com

SUB-CONSULTANTS
 分判工程顧問公司

ISSUE/REVISION

IR	DATE	DESCRIPTION	CHK.

STATUS
 階段

SCALE
 比例
 A3 1 : 2000

DIMENSION UNIT
 尺寸單位
 METRES

KEY PLAN
 索引圖

PROJECT NO.
 項目編號
 60579757

AGREEMENT NO.
 協議編號
 CE8/2018 (HY)

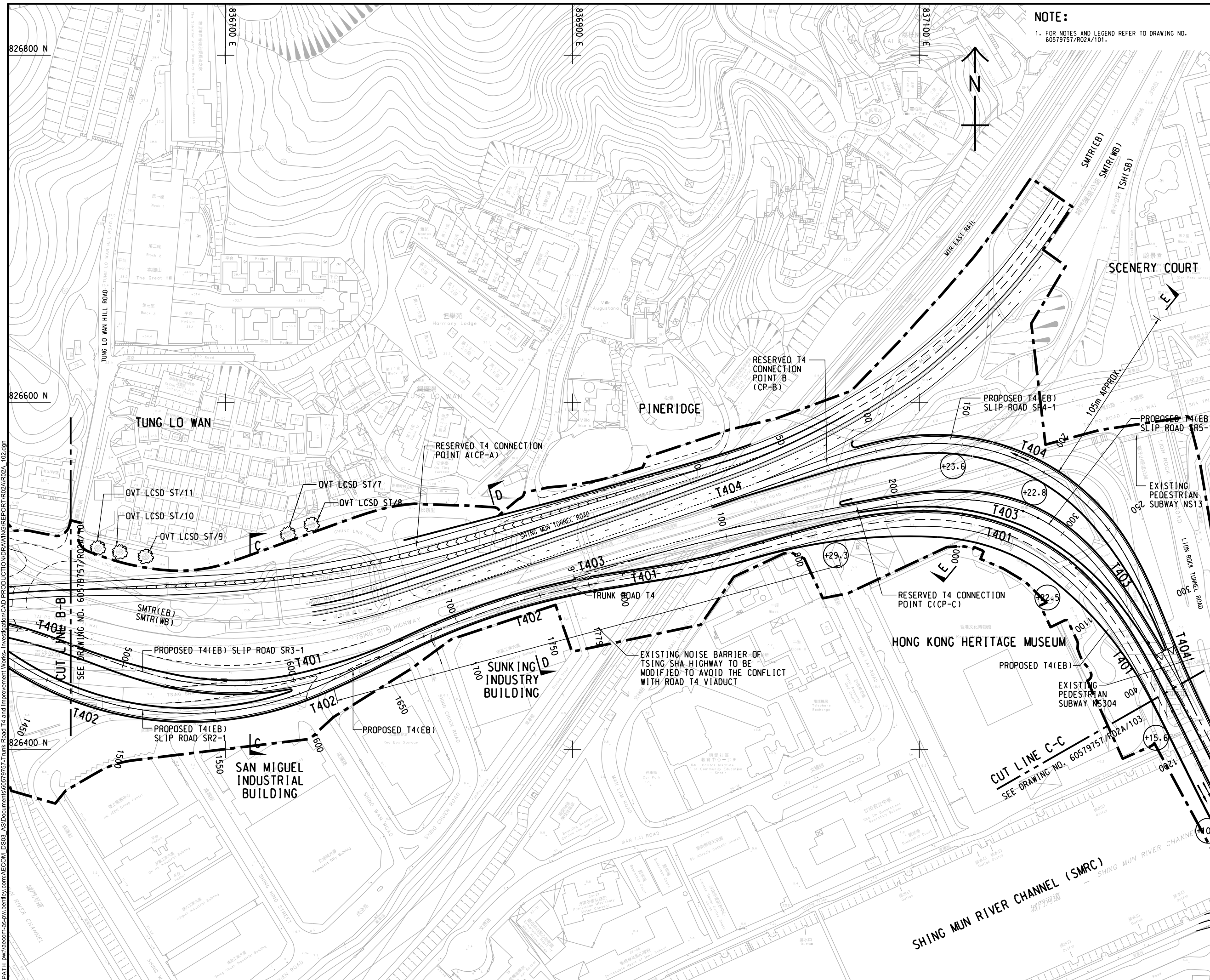
SHEET TITLE
 圖紙名稱
 REVISED TRUNK ROAD T4 OPTION 1
 GENERAL LAYOUT PLAN

SHEET NUMBER
 圖紙編號
 60579757/R02A/101

SHEET 1 OF 4

This drawing has been prepared for the use of AECOM's client. It may not be used, modified, reproduced or relied upon by third parties, except as agreed by AECOM or as required by law. AECOM accepts no responsibility, and disclaims any liability whatsoever, for any party that uses or relies on this drawing without AECOM's express written consent. All measurements must be obtained from the stated dimensions.

Plot File by: dan.hu@aec.com 09-May-2019
 PATH: p:\aecom\as-pw\benley.com\AECOM_DS03_ASI\Documents\60579757-Trunk Road T4 and Improvement Works-Investigation\CAD PRODUCTION\DRAWING\REPORT\R02A\R02A_102.dgn
 Project Management Initials: Designer: Checked: Approved: ISO A1 594mm x 841mm



NOTE:
 1. FOR NOTES AND LEGEND REFER TO DRAWING NO. 60579757/R02A/101.



PROJECT
 項目
REVISED TRUNK ROAD T4 IN SHA TIN

CLIENT
 業主
土木工程拓展署
 Civil Engineering and Development Department

CONSULTANT
 顧問公司
 AECOM Asia Company Ltd.
 www.aecom.com

SUB-CONSULTANTS
 分判工程顧問公司

ISSUE/REVISION

IR	DATE	DESCRIPTION	CHK.

STATUS
 階段

SCALE
 比例
 A3 1 : 2000

DIMENSION UNIT
 尺寸單位
 METRES

KEY PLAN
 索引圖

PROJECT NO.
 項目編號
 60579757

AGREEMENT NO.
 協議編號
 CE8/2018 (HY)

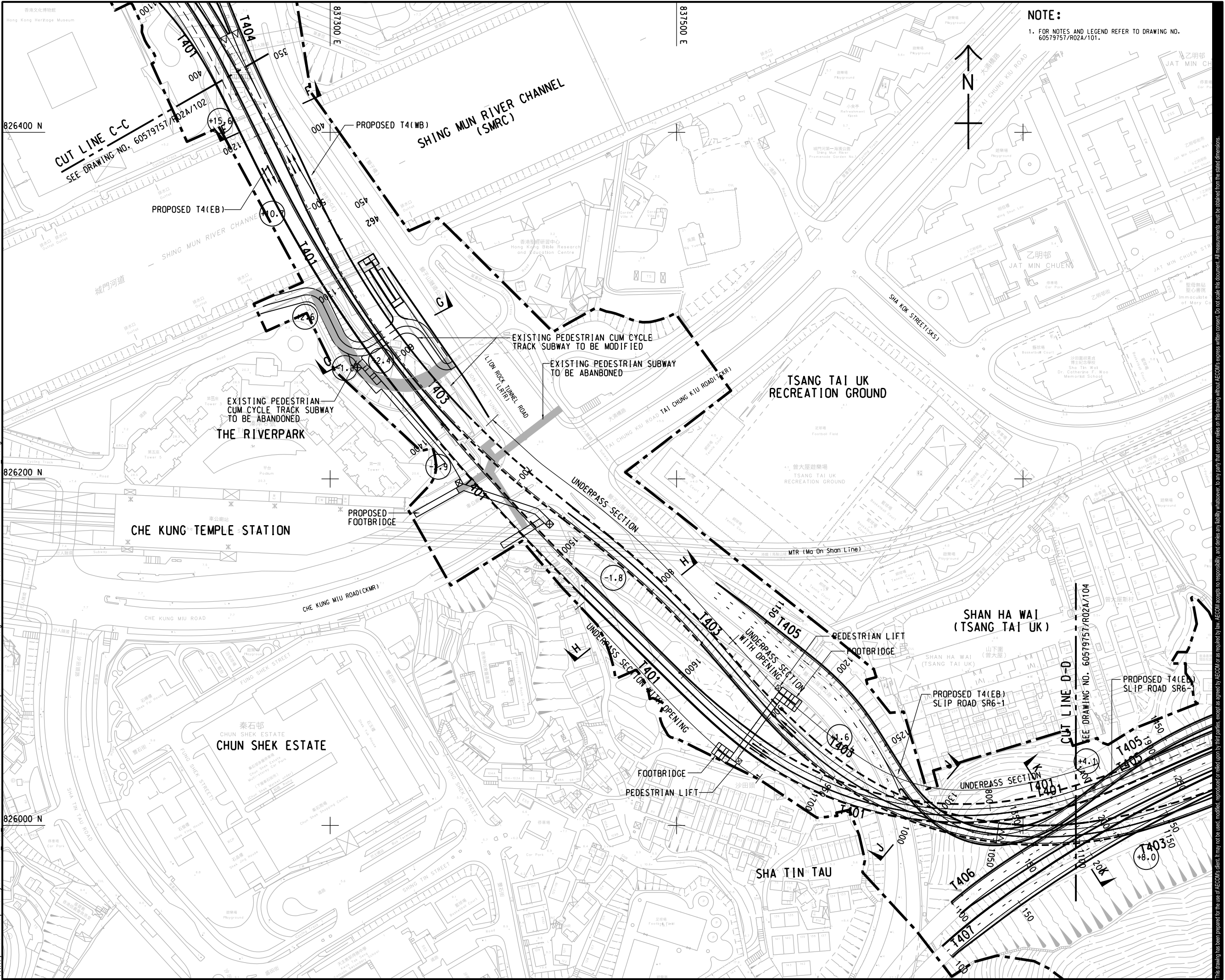
SHEET TITLE
 圖紙名稱
 REVISED TRUNK ROAD T4 OPTION 1
 GENERAL LAYOUT PLAN

SHEET NUMBER
 圖紙編號
 60579757/R02A/102

SHEET 2 OF 4

This drawing has been prepared for the use of AECOM's client. It may not be used, modified, reproduced or relied upon by third parties, except as agreed by AECOM. AECOM accepts no responsibility, and disclaims any liability whatsoever, for any party that uses or relies on this drawing without AECOM's express written consent. All measurements must be obtained from the stated dimensions.

ISO A1 594mm x 841mm
 Approved:
 Checked:
 Designer:
 Project Management Initials:
 10-May-2019
 PATH: p:\aecom-as-pw\bailey.com\AECOM_DSD3_AS\Documents\60579757-Trunk Road T4 and Improvement Works- Investigation\CAD PRODUCTION\DRAWING\REPORT\R02A\103.dgn
 Plot File by: dan.h@aecom.com
 This drawing has been prepared for the use of AECOM's client. It may not be used, modified, reproduced or relied upon by third parties, except as agreed by AECOM or as required by law. AECOM accepts no responsibility, and disclaims any liability whatsoever, for any party that uses or relies on this drawing without AECOM's express written consent. All measurements must be obtained from the stated dimensions.



NOTE:
 1. FOR NOTES AND LEGEND REFER TO DRAWING NO. 60579757/R02A/101.



PROJECT
 項目
REVISED TRUNK ROAD T4 IN SHA TIN

CLIENT
 業主
土木工程拓展署
 Civil Engineering and Development Department

CONSULTANT
 土庫顧問公司
 AECOM Asia Company Ltd.
 www.aecom.com

SUB-CONSULTANTS
 分列土庫顧問公司

ISSUE/REVISION
 修訂

IR	DATE	DESCRIPTION	CHK.
修訂	日期	內容摘要	核核

STATUS
 階段

SCALE
 比例
 A3 1 : 2000

DIMENSION UNIT
 尺寸單位
 METRES

KEY PLAN
 索引圖

PROJECT NO.
 項目編號
 60579757

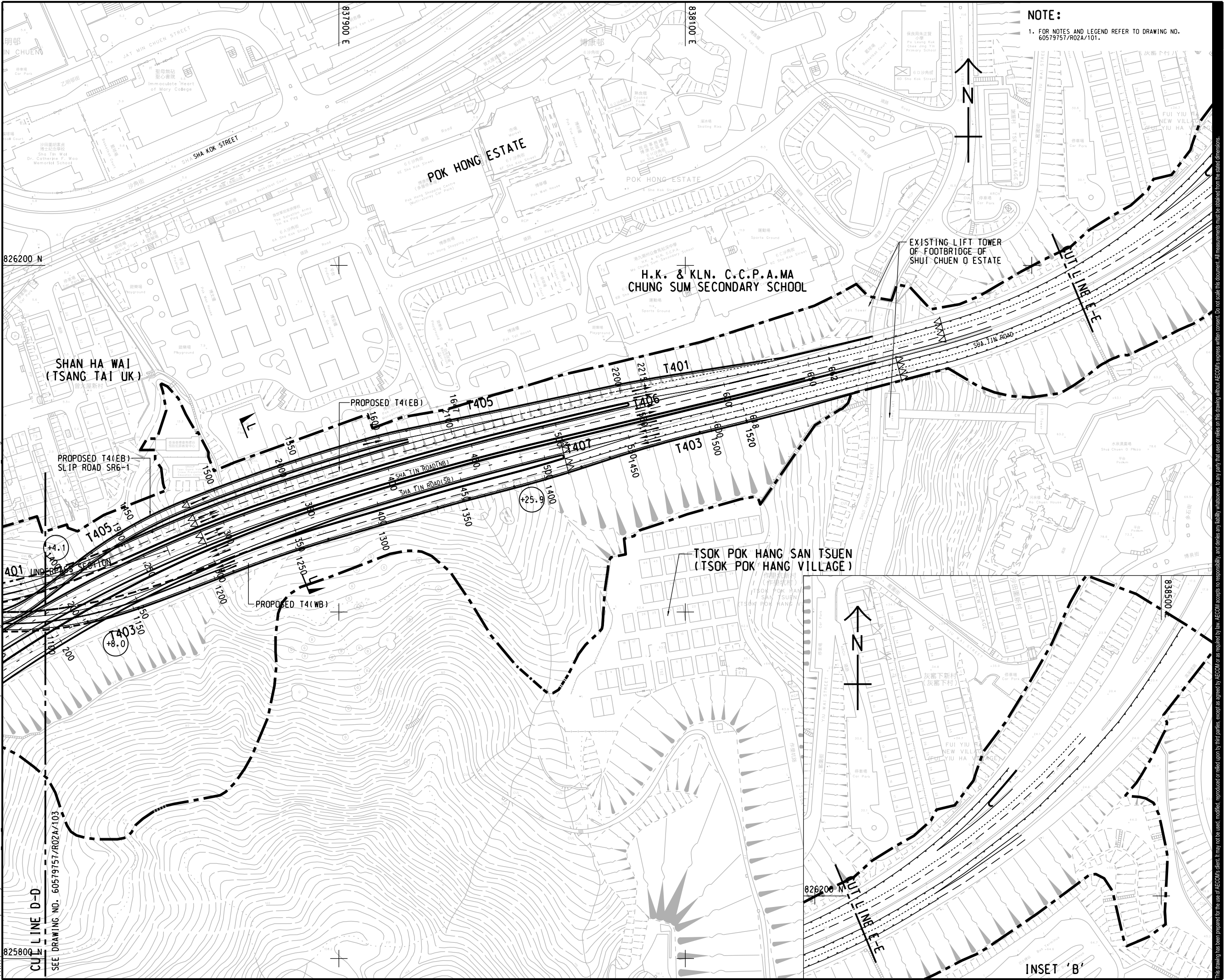
AGREEMENT NO.
 協議編號
 CE8/2018 (HY)

SHEET TITLE
 圖紙名稱
REVISED TRUNK ROAD T4 OPTION 1 GENERAL LAYOUT PLAN

SHEET NUMBER
 圖紙編號
 60579757/R02A/103

SHEET 3 OF 4

ISO A1 594mm x 841mm
 Approved:
 Checked:
 Designer:
 Project Management Initials:
 17-May-2019
 PATH: p:\aecom\as-pw\benley.com\AECOM_DSI3_ASI\Documents\60579757-Trunk Road T4 and Improvement Works-Investigation\CAD PRODUCTION\DRAWING\REPORT\RO2A\RO2A_104.dgn
 Plot File by: dan.he@aecom.com
 825800 N
 SEE DRAWING NO. 60579757/RO2A/103
 CULINE D-D
 826200 N
 837900 E
 838100 E
 838500 E



NOTE:
 1. FOR NOTES AND LEGEND REFER TO DRAWING NO. 60579757/RO2A/101.



PROJECT
 項目
REVISED TRUNK ROAD T4 IN SHA TIN

CLIENT
 業主
土木工程拓展署
 Civil Engineering and Development Department

CONSULTANT
 工程顧問公司
 AECOM Asia Company Ltd.
 www.aecom.com

SUB-CONSULTANTS
 分列工程顧問公司

ISSUE/REVISION

IR	DATE	DESCRIPTION	CHK.

STATUS
 階段

SCALE
 比例
 A3 1 : 2000

DIMENSION UNIT
 尺寸單位
 METRES

KEY PLAN
 索引圖

PROJECT NO.
 項目編號
 60579757

AGREEMENT NO.
 協議編號
 CE8/2018 (HY)

SHEET TITLE
 圖紙名稱
 REVISED TRUNK ROAD T4 OPTION 1
 GENERAL LAYOUT PLAN

SHEET NUMBER
 圖紙編號
 60579757/RO2A/104

SHEET 4 OF 4

This drawing has been prepared for the use of AECOM's client. It may not be used, modified, reproduced or relied upon by third parties, except as agreed by AECOM or as required by law. AECOM accepts no responsibility, and disclaims any liability whatsoever, for any party that uses or relies on this drawing without AECOM's express written consent. Do not scale this document. All measurements must be obtained from the stated dimensions.

INSET 'B'

消防處
香港九龍尖沙咀東部康莊道1號
消防總部大廈



FIRE SERVICES DEPARTMENT
FIRE SERVICES HEADQUARTERS BUILDING,
No.1 Hong Chong Road,
Tsim Sha Tsui East, Kowloon,
Hong Kong.

本處檔號 OUR REF. : (85) in FSD GR 6-5/4 R Pt. 23
來函檔號 YOUR REF. : BCC:FMSC:mjj:60579757/5.2-2019007292T
電子郵件 E-mail : hkfsdenq@hkfsd.gov.hk
圖文傳真 FAX NO. : 2739 5879
電話 TEL NO. : 2733 7741

22 July 2018

AECOM Asia Co. Ltd
8/F, Grand Central Plaza, Tower 2,
138 Shatin Rural Committee Road,
Shatin, Hong Kong.
(Attn: Mr. Kelvin CHENG, Executive Director, Transportation)

Dear Mr. CHENG,

Agreement No. CE 8/2018 (HY)
Revised Trunk Road T4 in Sha Tin (EIA Study Brief No. ESB-315/2019)
Request for Information of Dangerous Goods & Incident Records

I refer to your letter of 26.6.2019 and subsequent letter dated 5.7.2019 regarding the captioned request and reply below in response to your questions:-

1. According to our record, from the year of 1990 to present moment, dangerous goods licenses have been issued by this department to the subject address, with details as shown in **Appendix A**.
2. A total of one incident record was found at the subject location. Please refer to **Appendix B** for details.

If you have further questions, please feel free to contact the undersigned.

Yours sincerely,

(KONG Wai-chung)
for Director of Fire Services

Agreement No. CE 8/2018 (HY)
Revised Trunk Road T4 in Sha Tin (EIA Study Brief No. ESB-315/2019)
Request for Information of Dangerous Goods & Incident Records

<u>Item</u>	<u>Type of DG</u>	<u>Quantity</u>	<u>Storage Method</u>
1.	Petrol	45000 Litres	Underground Tank in Petrol Filling Station
2.	Diesel Oils	45000 Litres	

Appendix B

Agreement No. CE 8/2018 (HY)
Revised Trunk Road T4 in Sha Tin (EIA Study Brief No. ESB-315/2019)
Request for Information of Dangerous Goods & Incident Records

Date	Type of Incident	Address
10/3/2017	No.1 Alarm Fire	Transport City Building