
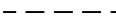
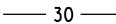
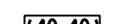











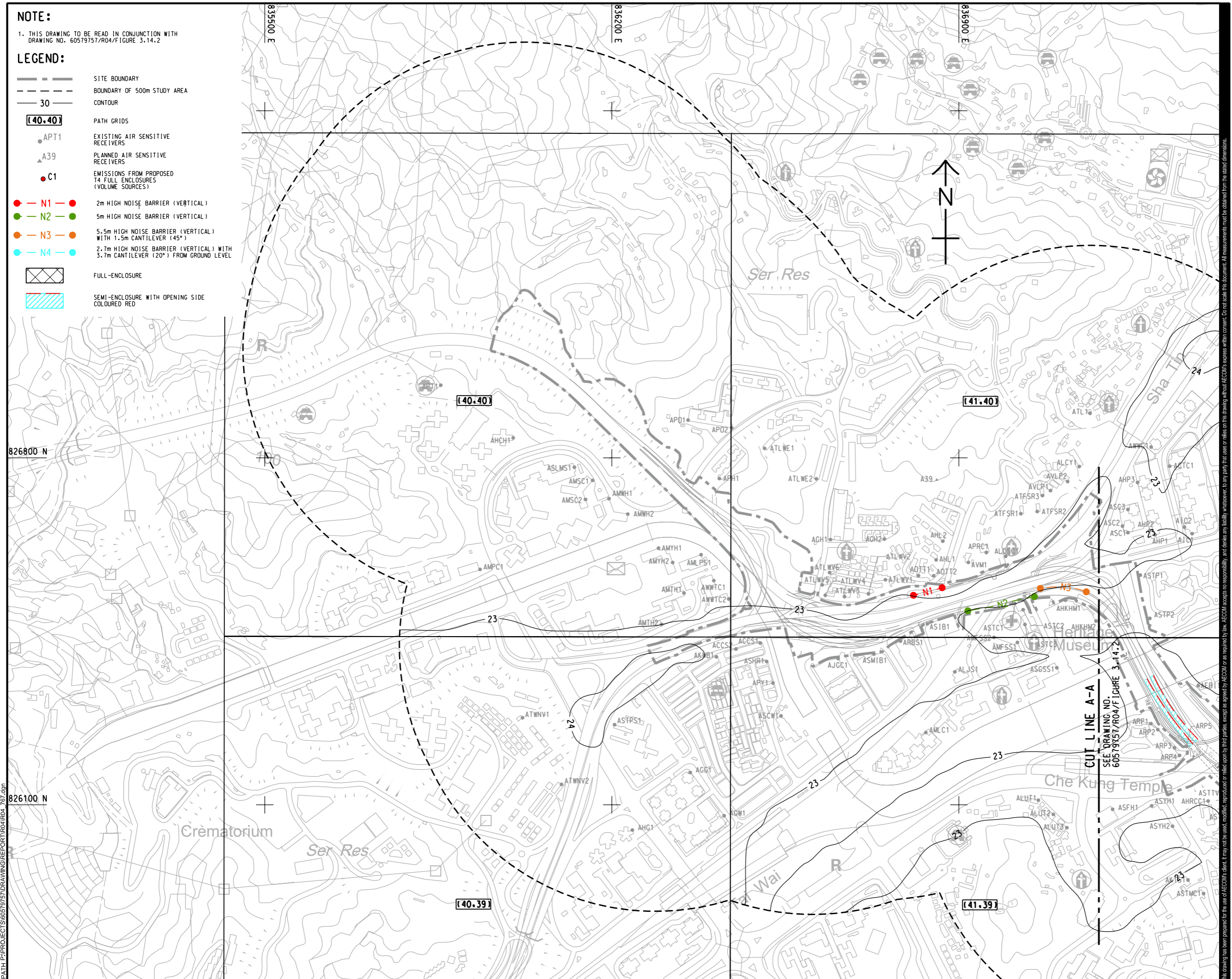
ISO A1 594mm x 841mm
Approved:
Checked:
Designer:
Project Management Initials:

NOTE:

1. THIS DRAWING TO BE READ IN CONJUNCTION WITH DRAWING NO. 60579757/R04/FIGURE 3.14.2

LEGEND:

-  SITE BOUNDARY
-  BOUNDARY OF 500m STUDY AREA
-  30 CONTOUR
-  [40.40] PATH GRIDS
-  APT1 EXISTING AIR SENSITIVE RECEIVERS
-  A39 PLANNED AIR SENSITIVE RECEIVERS
-  C1 EMISSIONS FROM PROPOSED T4 FULL ENCLOSURES (VOLUME SOURCES)
-  N1 2m HIGH NOISE BARRIER (VERTICAL)
-  N2 5m HIGH NOISE BARRIER (VERTICAL)
-  N3 5.5m HIGH NOISE BARRIER (VERTICAL) WITH 1.5m CANTILEVER (45°)
-  N4 2.7m HIGH NOISE BARRIER (VERTICAL) WITH 3.7m CANTILEVER (20°) FROM GROUND LEVEL
-  FULL ENCLOSURE
-  SEMI-ENCLOSURE WITH OPENING SIDE COLOURED RED



PROJECT
項目
**REVISED TRUNK ROAD
T4 IN SHA TIN**

CLIENT
業主
CEDD 土木工程拓展署
Civil Engineering and
Development Department

CONSULTANT
顧問公司
AECOM Asia Company Ltd.
www.aecom.com

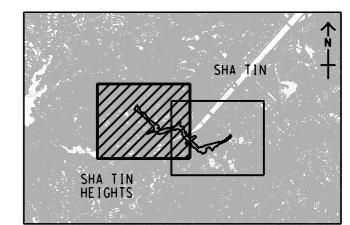
SUB-CONSULTANTS
分判工程顧問公司

ISSUE/REVISION
項目

IR	DATE	DESCRIPTION	CHK.

STATUS
階段

SCALE 比例
A3 1:7000
DIMENSION UNIT 尺寸單位
METRES
公尺



PROJECT NO. 項目編號
60579757
AGREEMENT NO. 協議編號
CE8/2018 (HY)

SHEET TITLE 圖紙名稱
CONTOURS OF CUMULATIVE ANNUAL
FSP CONCENTRATION (µg/m³) AT
1.5mAG IN THE WORST ASSESSMENT
YEAR (YEAR 2028)

SHEET NUMBER 圖紙編號
60579757/R04/FIGURE 3.14.1

This drawing has been prepared for the use of AECOM's client. It may not be used, modified, reproduced or relied upon by third parties, except as agreed by AECOM in writing. AECOM accepts no responsibility, and disclaims any liability whatsoever, for any part, that is used or relied upon in this drawing without AECOM's express written consent. All measurements must be obtained from the stated dimensions.

Plot File by: cam.ku
2021/10/20
PATH P:\PROJECTS\60579757\DRAWING\REPORT\R04R04_702.dgn