

ISO A1 594mm x 841mm  
 Approved:  
 Checked:  
 Designer:  
 Project Management Initials:  
 2021/02/28  
 60579757/R04/FIGURE 7.2.dgn  
 P:\PROJECTS\60579757\DRAWING\REPORT\R04\F04\_72.dgn

ISSUE/REVISION

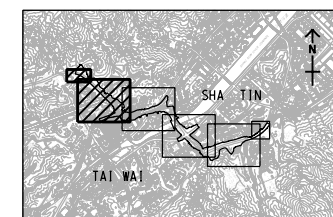
IR	DATE	DESCRIPTION	CHK.

STATUS

--

SCALE      DIMENSION UNIT

KEY PLAN



PROJECT NO. 項目編號	AGREEMENT NO. 協議編號
60579757	CE8/2018 (HY)

SHEET TITLE  
 圖紙名稱  
**PHOTOGRAPHIC RECORDS OF  
 SITE RECONNAISSANCE**

SHEET NUMBER  
 圖紙編號

60579757/R04/FIGURE 7.2

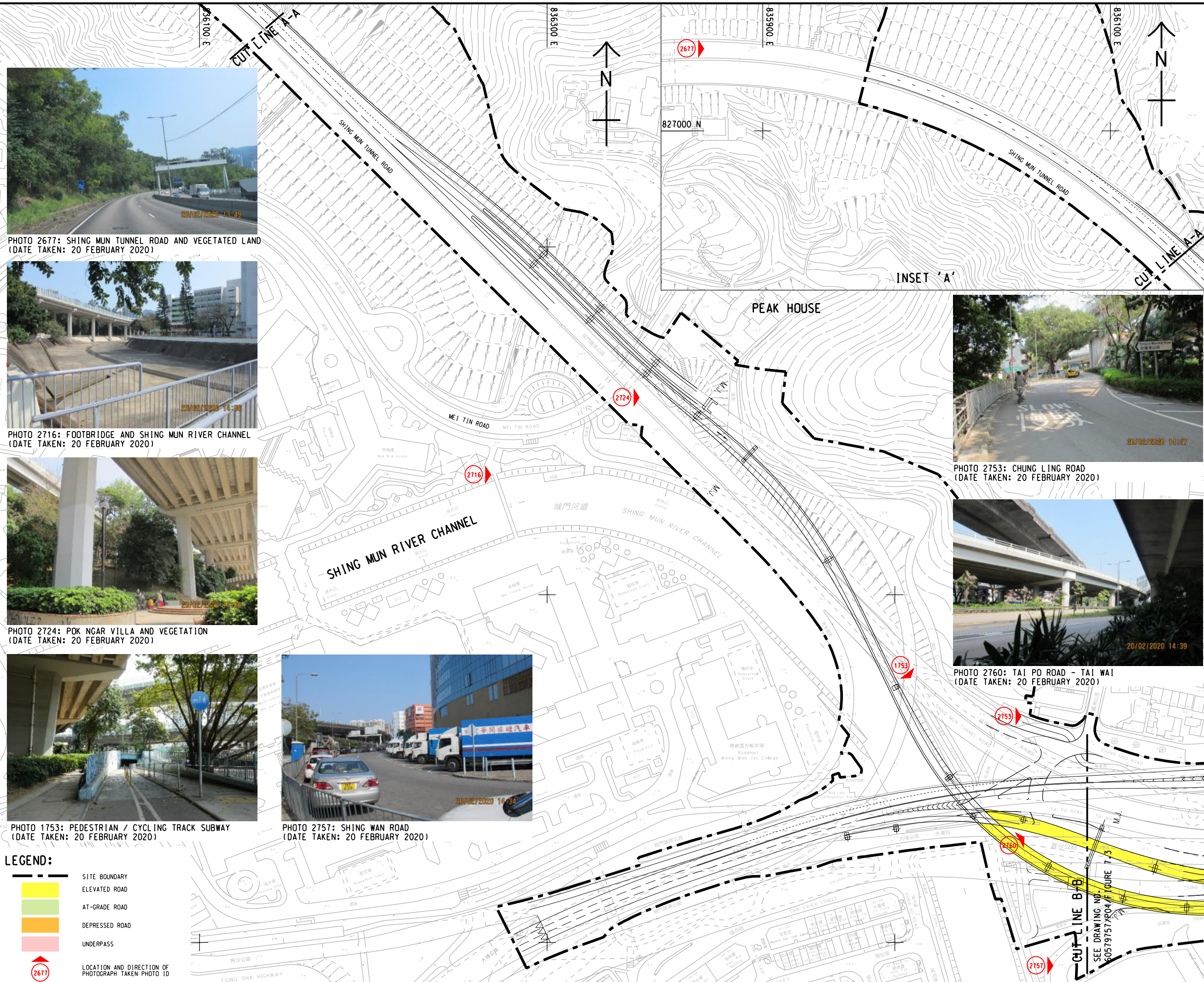


PHOTO 2677: SHING MUN TUNNEL ROAD AND VEGETATED LAND (DATE TAKEN: 20 FEBRUARY 2020)



PHOTO 2716: FOOTBRIDGE AND SHING MUN RIVER CHANNEL (DATE TAKEN: 20 FEBRUARY 2020)



PHOTO 2724: POK NGAR VILLA AND VEGETATION (DATE TAKEN: 20 FEBRUARY 2020)



PHOTO 1753: PEDESTRIAN / CYCLING TRACK SUBWAY (DATE TAKEN: 20 FEBRUARY 2020)



PHOTO 2757: SHING WAN ROAD (DATE TAKEN: 20 FEBRUARY 2020)









PHOTO 2753: CHUNG LING ROAD (DATE TAKEN: 20 FEBRUARY 2020)



PHOTO 2760: TAI PO ROAD - TAI WAI (DATE TAKEN: 20 FEBRUARY 2020)

**LEGEND:**

-  SITE BOUNDARY
-  ELEVATED ROAD
-  AT-GRADE ROAD
-  DEPRESSED ROAD
-  UNDERPASS
-  LOCATION AND DIRECTION OF PHOTOGRAPH TAKEN PHOTO ID

This drawing has been prepared for the use of AECOM's client. It may not be used, modified, reproduced or relied upon by third parties, except as agreed by AECOM or as required by law. AECOM accepts no responsibility, and denies any liability, whatsoever, for any part, that less or relies on this drawing without AECOM's express written consent. All measurements must be obtained from the stated dimensions.