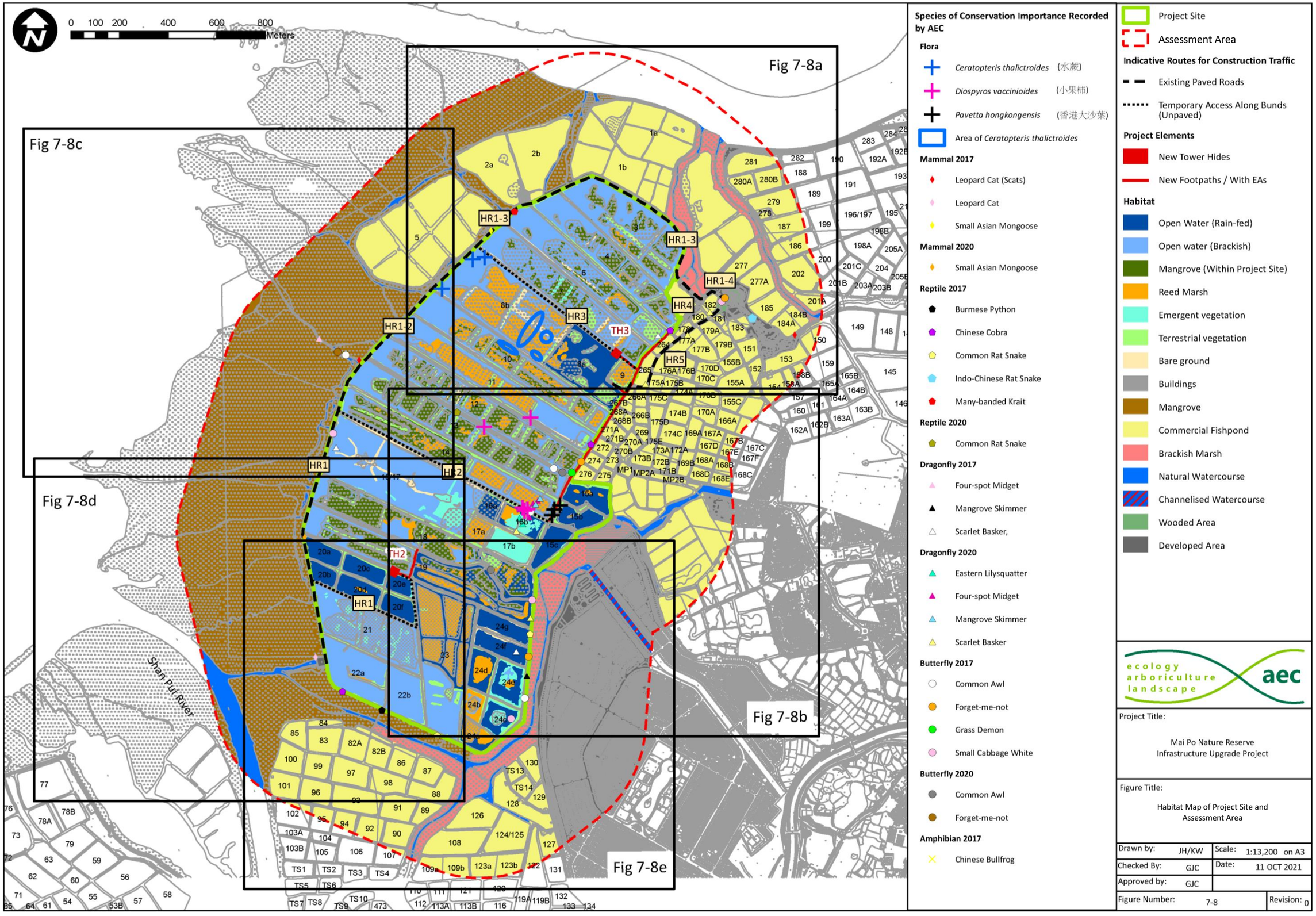
0 100 200 400 600 800
Meters
Fig 7-8a
Fig 7-8b
Fig 7-8c
Fig 7-8d
Fig 7-8e
HR1
HR1-2
HR1-3
HR1-4
HR3
HR4
HR5
TH2
TH3
Shai Pui River
Species of Conservation Importance Recorded by AEC
Flora
Ceratopteris thalictroides (水蕨)
Diospyros vaccinioides (小果柿)
Pavetta hongkongensis (香港大沙葉)
Area of Ceratopteris thalictroides
Mammal 2017
Leopard Cat (Scats)
Leopard Cat
Small Asian Mongoose
Mammal 2020
Small Asian Mongoose
Reptile 2017
Burmese Python
Chinese Cobra
Common Rat Snake
Indo-Chinese Rat Snake
Many-banded Krait
Reptile 2020
Common Rat Snake
Dragonfly 2017
Four-spot Midget
Mangrove Skimmer
Scarlet Basker,
Dragonfly 2020
Eastern Lilysquatter
Four-spot Midget
Mangrove Skimmer
Scarlet Basker
Butterfly 2017
Common Awl
Forget-me-not
Grass Demon
Small Cabbage White
Butterfly 2020
Common Awl
Forget-me-not
Amphibian 2017
Chinese Bullfrog
Project Site
Assessment Area
Indicative Routes for Construction Traffic
Existing Paved Roads
Temporary Access Along Bunds (Unpaved)
Project Elements
New Tower Hides
New Footpaths / With EAs
Habitat
Open Water (Rain-fed)
Open water (Brackish)
Mangrove (Within Project Site)
Reed Marsh
Emergent vegetation
Terrestrial vegetation
Bare ground
Buildings
Mangrove
Commercial Fishpond
Brackish Marsh
Natural Watercourse
Channelised Watercourse
Wooded Area
Developed Area
ecology arboriculture landscape
aec
Project Title:
Mai Po Nature Reserve Infrastructure Upgrade Project
Figure Title:
Habitat Map of Project Site and Assessment Area
Drawn by: JH/KW
Scale: 1:13,200 on A3
Checked By: GJC
Date: 11 OCT 2021
Approved by: GJC
Figure Number: 7-8
Revision: 0

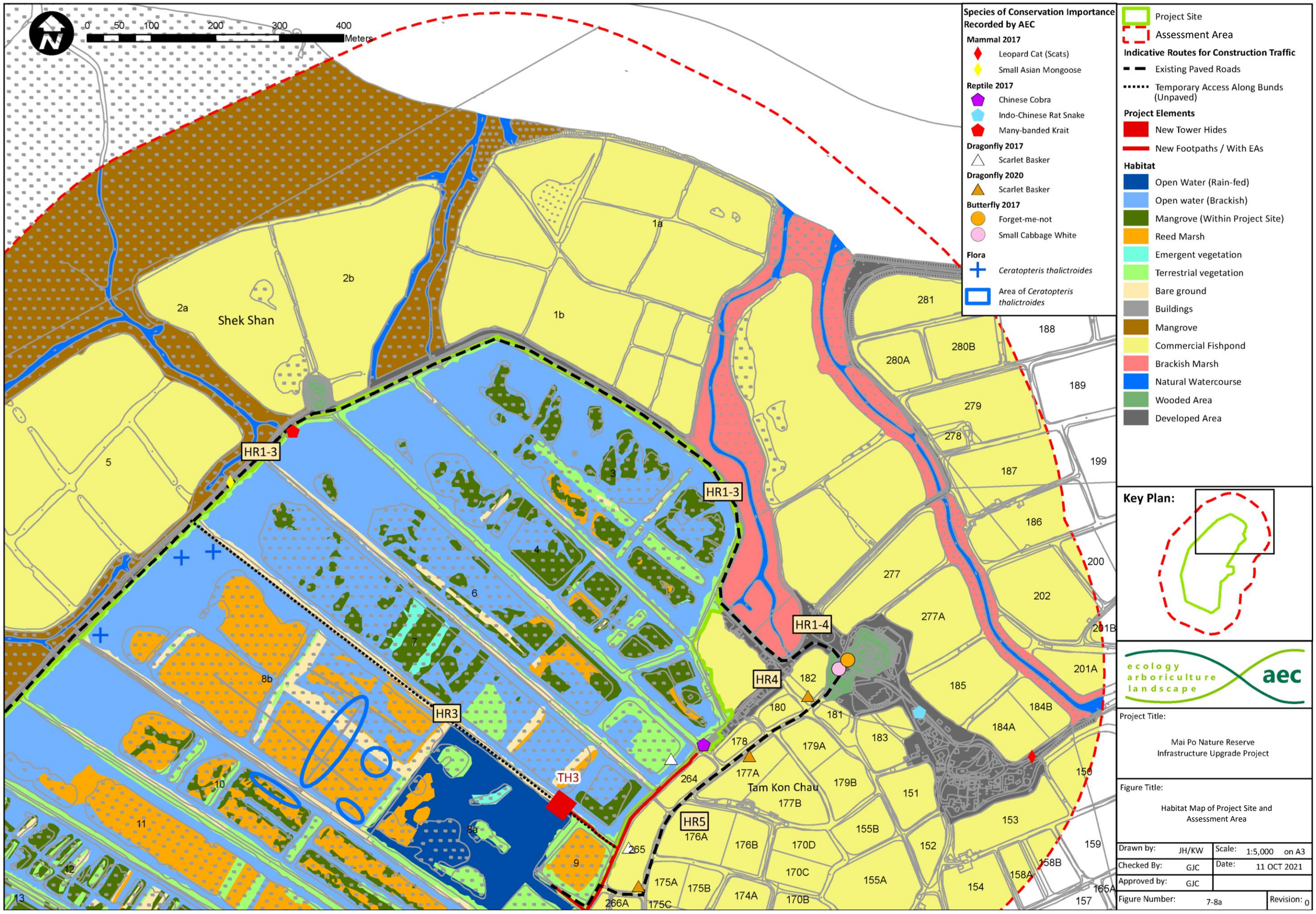
0 50 100 200 300 400
Meters
Species of Conservation Importance Recorded by AEC
Mammal 2017
Leopard Cat (Scats)
Small Asian Mongoose
Reptile 2017
Chinese Cobra
Indo-Chinese Rat Snake
Many-banded Krait
Dragonfly 2017
Scarlet Basker
Dragonfly 2020
Scarlet Basker
Butterfly 2017
Forget-me-not
Small Cabbage White
Flora
Ceratopteris thalictroides
Area of Ceratopteris thalictroides
Project Site
Assessment Area
Indicative Routes for Construction Traffic
Existing Paved Roads
Temporary Access Along Bunds (Unpaved)
Project Elements
New Tower Hides
New Footpaths / With EAs
Habitat
Open Water (Rain-fed)
Open water (Brackish)
Mangrove (Within Project Site)
Reed Marsh
Emergent vegetation
Terrestrial vegetation
Bare ground
Buildings
Mangrove
Commercial Fishpond
Brackish Marsh
Natural Watercourse
Wooded Area
Developed Area
Key Plan:
ecology arboriculture landscape
aec
Project Title:
Mai Po Nature Reserve Infrastructure Upgrade Project
Figure Title:
Habitat Map of Project Site and Assessment Area
Drawn by: JH/KW
Scale: 1:5,000 on A3
Checked By: GJC
Date: 11 OCT 2021
Approved by: GJC
Figure Number: 7-8a
Revision: 0
Shek Shan
Tam Kon Chau
HR1-3
HR1-4
HR3
HR4
HR5
TH3
1a
1b
2a
2b
3
4
5
6
7
8a
8b
9
10
11
12
13
178
177A
177B
179A
179B
180
181
182
183
184A
184B
185
186
187
188
189
199
200
201A
201B
202
264
265
266A
275
276
277
277A
278
279
280A
280B
281
150
151
152
153
154
155A
155B
157
158A
158B
159
165A
170B
170C
170D
174A
175A
175B
175C
176A
176B

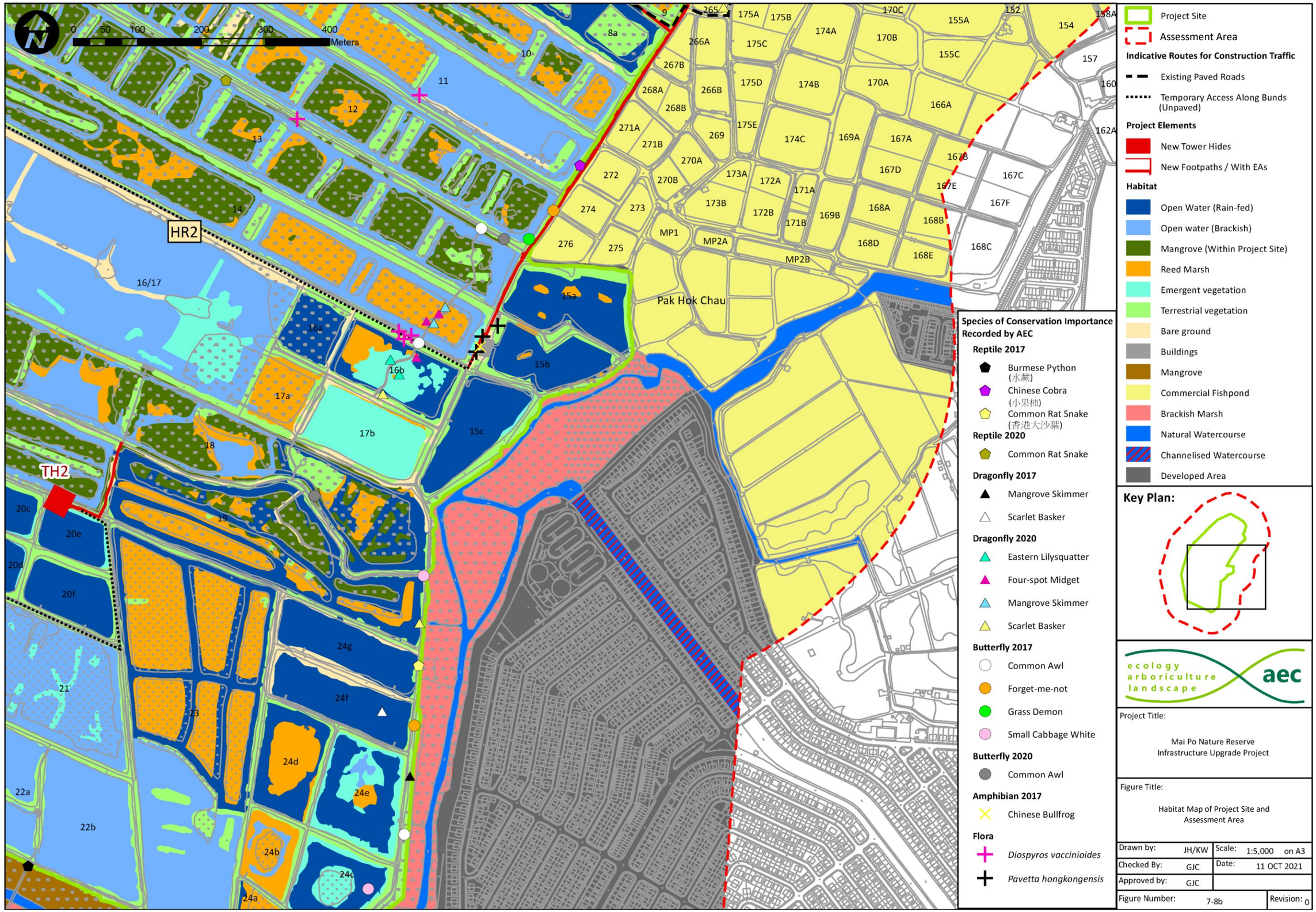
0 50 100 200 300 400 Meters
HR2
TH2
Pak Hok Chau
Project Site
Assessment Area
Indicative Routes for Construction Traffic
Existing Paved Roads
Temporary Access Along Bunds (Unpaved)
Project Elements
New Tower Hides
New Footpaths / With EAs
Habitat
Open Water (Rain-fed)
Open water (Brackish)
Mangrove (Within Project Site)
Reed Marsh
Emergent vegetation
Terrestrial vegetation
Bare ground
Buildings
Mangrove
Commercial Fishpond
Brackish Marsh
Natural Watercourse
Channelised Watercourse
Developed Area
Species of Conservation Importance Recorded by AEC
Reptile 2017
Burmese Python (水蔹)
Chinese Cobra (小果柿)
Common Rat Snake (香港大沙蕖)
Reptile 2020
Common Rat Snake
Dragonfly 2017
Mangrove Skimmer
Scarlet Basker
Dragonfly 2020
Eastern Lilysquatter
Four-spot Midget
Mangrove Skimmer
Scarlet Basker
Butterfly 2017
Common Awl
Forget-me-not
Grass Demon
Small Cabbage White
Butterfly 2020
Common Awl
Amphibian 2017
Chinese Bullfrog
Flora
Diospyros vaccinioides
Pavetta hongkongensis
Key Plan:
ecology arboriculture landscape aec
Project Title:
Mai Po Nature Reserve Infrastructure Upgrade Project
Figure Title:
Habitat Map of Project Site and Assessment Area
Drawn by: JH/KW
Scale: 1:5,000 on A3
Checked By: GJC
Date: 11 OCT 2021
Approved by: GJC
Figure Number: 7-8b
Revision: 0

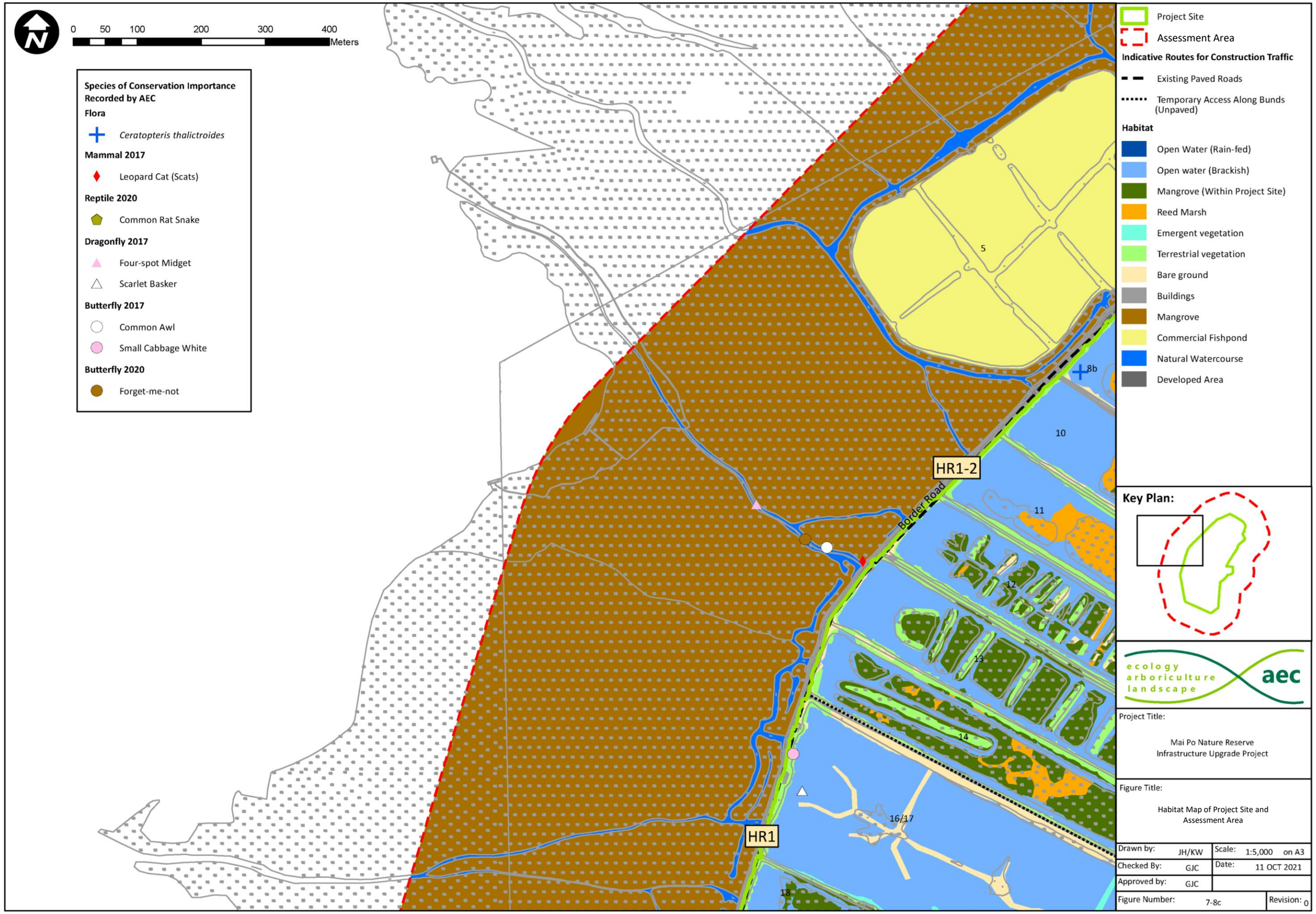
0 50 100 200 300 400 Meters
Species of Conservation Importance Recorded by AEC
Flora
Ceratopteris thalictroides
Mammal 2017
Leopard Cat (Scats)
Reptile 2020
Common Rat Snake
Dragonfly 2017
Four-spot Midget
Scarlet Basker
Butterfly 2017
Common Awl
Small Cabbage White
Butterfly 2020
Forget-me-not
Project Site
Assessment Area
Indicative Routes for Construction Traffic
Existing Paved Roads
Temporary Access Along Bunds (Unpaved)
Habitat
Open Water (Rain-fed)
Open water (Brackish)
Mangrove (Within Project Site)
Reed Marsh
Emergent vegetation
Terrestrial vegetation
Bare ground
Buildings
Mangrove
Commercial Fishpond
Natural Watercourse
Developed Area
Key Plan:
HR1-2
HR1
Border Road
5
8b
10
11
12
13
14
16/17
18
ecology arboriculture landscape
aec
Project Title:
Mai Po Nature Reserve Infrastructure Upgrade Project
Figure Title:
Habitat Map of Project Site and Assessment Area
Drawn by: JH/KW
Scale: 1:5,000 on A3
Checked By: GJC
Date: 11 OCT 2021
Approved by: GJC
Figure Number: 7-8c
Revision: 0

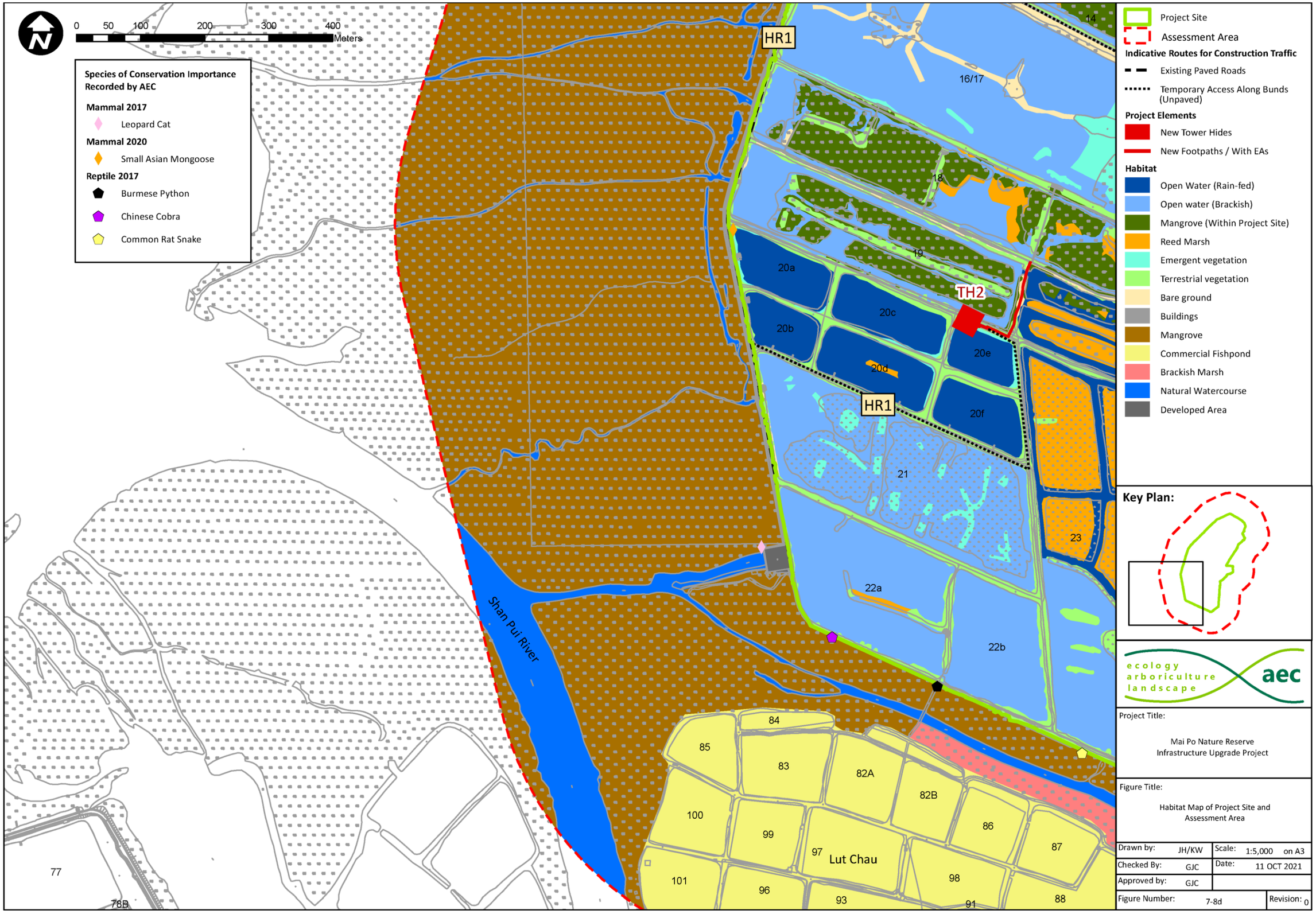
0 50 100 200 300 400
Meters
Species of Conservation Importance Recorded by AEC
Mammal 2017
Leopard Cat
Mammal 2020
Small Asian Mongoose
Reptile 2017
Burmese Python
Chinese Cobra
Common Rat Snake
HR1
HR1
TH2
14
16/17
18
19
20a
20b
20c
20d
20e
20f
21
22a
22b
23
Shan Pui River
77
78B
84
85
83
82A
82B
100
99
97
86
87
101
96
93
98
91
88
Lut Chau
Project Site
Assessment Area
Indicative Routes for Construction Traffic
Existing Paved Roads
Temporary Access Along Bunds (Unpaved)
Project Elements
New Tower Hides
New Footpaths / With EAs
Habitat
Open Water (Rain-fed)
Open water (Brackish)
Mangrove (Within Project Site)
Reed Marsh
Emergent vegetation
Terrestrial vegetation
Bare ground
Buildings
Mangrove
Commercial Fishpond
Brackish Marsh
Natural Watercourse
Developed Area
Key Plan:
ecology arboriculture landscape
aec
Project Title:
Mai Po Nature Reserve Infrastructure Upgrade Project
Figure Title:
Habitat Map of Project Site and Assessment Area
Drawn by: JH/KW
Scale: 1:5,000 on A3
Checked By: GJC
Date: 11 OCT 2021
Approved by: GJC
Figure Number: 7-8d
Revision: 0

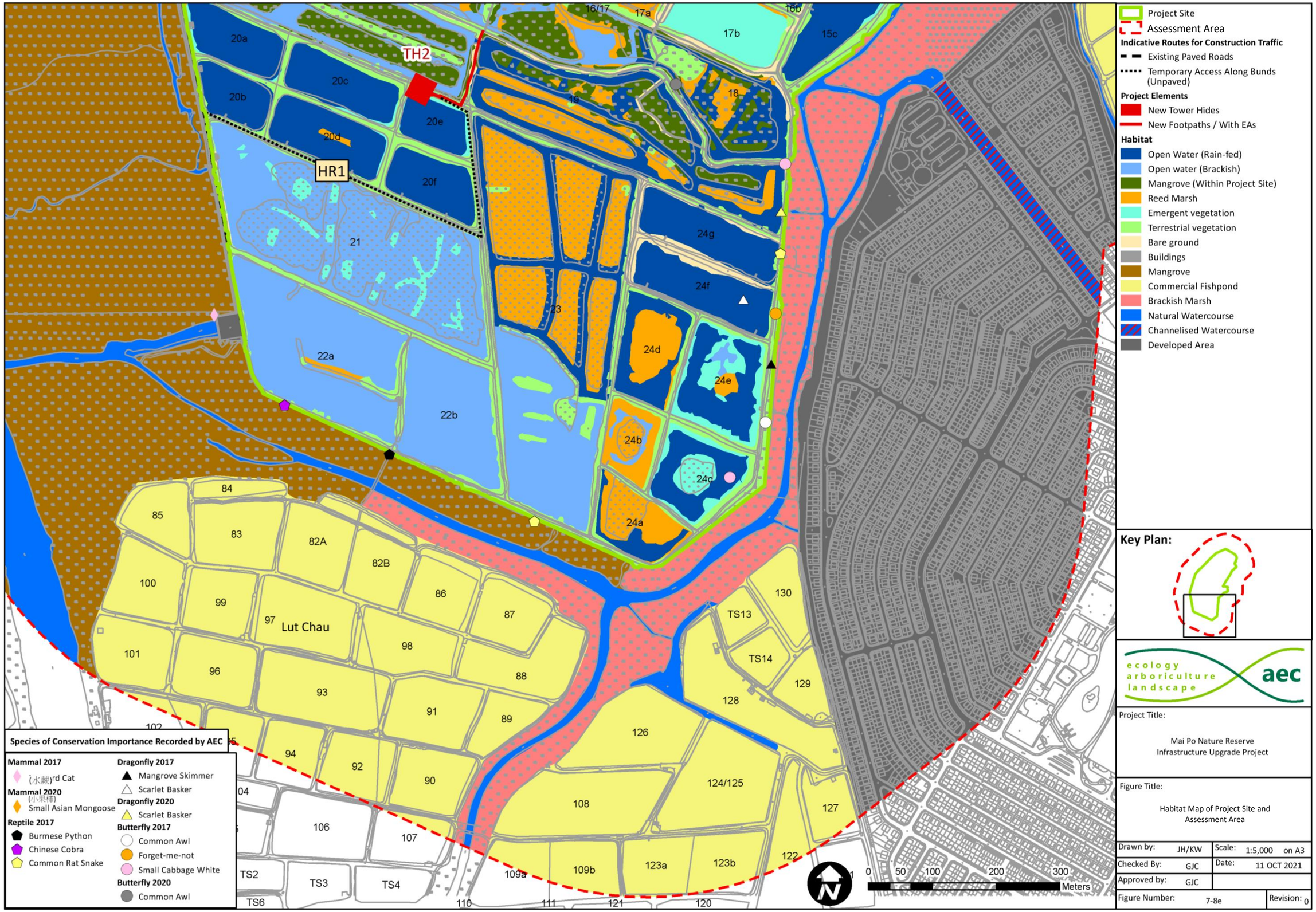
Project Site
Assessment Area
Indicative Routes for Construction Traffic
Existing Paved Roads
Temporary Access Along Bunds (Unpaved)
Project Elements
New Tower Hides
New Footpaths / With EAs
Habitat
Open Water (Rain-fed)
Open water (Brackish)
Mangrove (Within Project Site)
Reed Marsh
Emergent vegetation
Terrestrial vegetation
Bare ground
Buildings
Mangrove
Commercial Fishpond
Brackish Marsh
Natural Watercourse
Channelised Watercourse
Developed Area
Key Plan:
ecology arboriculture landscape
aec
Project Title:
Mai Po Nature Reserve Infrastructure Upgrade Project
Figure Title:
Habitat Map of Project Site and Assessment Area
Drawn by: JH/KW
Scale: 1:5,000 on A3
Checked By: GJC
Date: 11 OCT 2021
Approved by: GJC
Figure Number: 7-8e
Revision: 0
TH2
HR1
Lut Chau
Species of Conservation Importance Recorded by AEC
Mammal 2017
(水蔹)rd Cat
Mammal 2020
(小果柳)
Small Asian Mongoose
Reptile 2017
Burmese Python
Chinese Cobra
Common Rat Snake
Dragonfly 2017
Mangrove Skimmer
Scarlet Basker
Dragonfly 2020
Scarlet Basker
Butterfly 2017
Common Awl
Forget-me-not
Small Cabbage White
Butterfly 2020
Common Awl
0 50 100 200 300 Meters