

# VSR2 – Tung Chung New Town (East)

Existing View



Day 1 without Mitigation Measures



Day 1 with Mitigation Measures



Year 10 with Mitigation Measures



PLOT DRW: g:\common\microros\station\_station\plot\drw\hp\_cr\uphk\_c3-pdf-c.env.plt  
 MODELNAME: \\\kgm1s2\CEEN\env\project\27146\3D\drawing\deliverables\report\033\_Landscape\_and\_VisualIMP\Figure\_10.10\_A.dgn  
 FILENAME: \\kgm1s2\CEEN\env\project\27146\3D\drawing\deliverables\report\033\_Landscape\_and\_VisualIMP\Figure\_10.10\_A.dgn  
 PRINTED BY: HKGTR04 8/10/2021 2:52:22 PM

REV	DESCRIPTION	BY	DATE	APPROVED	REV	DESCRIPTION	BY	DATE	APPROVED
A	FIRST ISSUE				GL	140521	FC		

DRAWN	GL
DESIGNED	GL
CHECKED	EL
APPROVED	FC
DATE	14/05/2021


  
 C1202 – EIA for Tung Chung Line Extension


 Ove Arup & Partners  
 Hong Kong Limited

ORIGINATOR  
 CADD REF.

TITLE		PHOTOMONTAGES – VSR 2	
SCALE	N.T.S.	DRAWING NO.	FIGURE 10.10a
REV.	A		

FIGURE 10.10\_A.dgn



# VSR3 – Ying Tung Estate

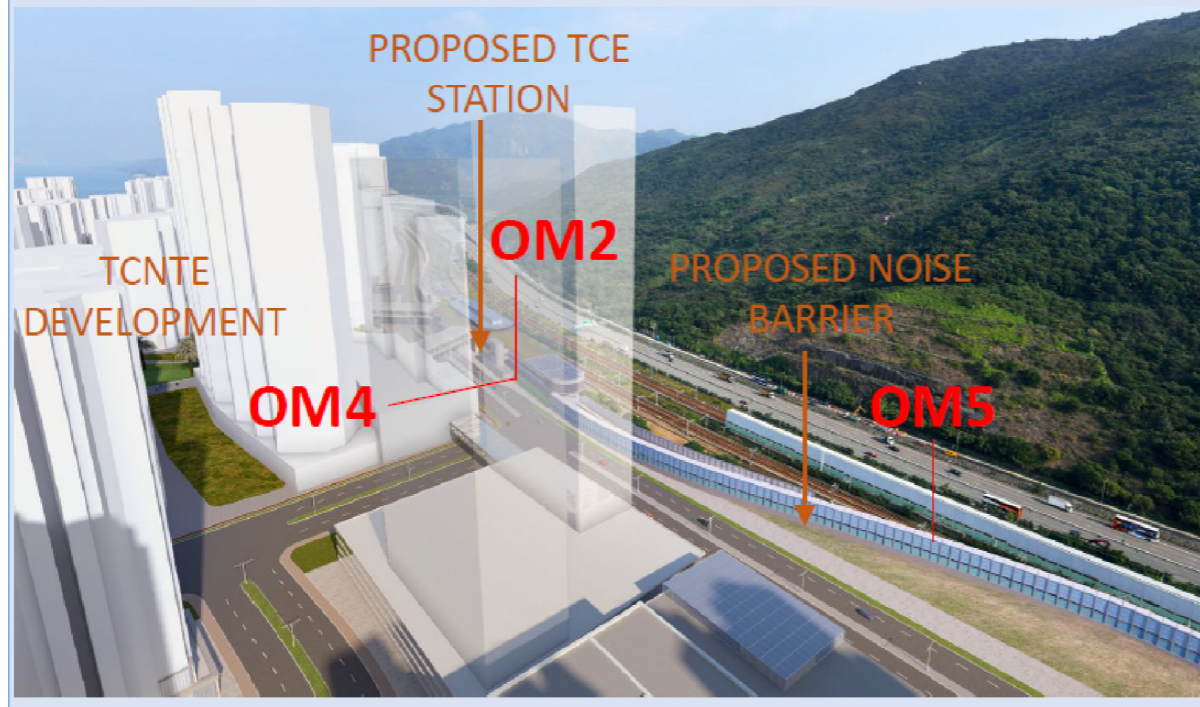
Existing View




Day 1 without Mitigation Measures



Day 1 with Mitigation Measures



Year 10 with Mitigation Measures



G:\common\microros\station\_s\standard\plot\dr\vb\cr\phk\_c3\pdf\c.env.pdf  
 Default: HKGTRAD4 9/29/2021 5:12:26 PM  
 FILENAME: \\hkghm1s27\cenv\project\27146\3\drawing\deliverables\report\033\_Landscape\_and\_VisualIMP\Figure\_10.10\_A.dgn

REV	DESCRIPTION	BY	DATE	APPROVED	REV	DESCRIPTION	BY	DATE	APPROVED
A	FIRST ISSUE								

DRAWN	GL
DESIGNED	GL
CHECKED	EL
APPROVED	FC
DATE	14/05/2021

C1202 – EIA for Tung Chung Line Extension

Ove Arup & Partners  
 Hong Kong Limited

CADD REF. FIGURE 10.10\_A.dgn

TITLE		PHOTOMONTAGES – VSR 3	
SCALE	N.T.S.	DRAWING NO.	FIGURE 10.10b
REV.	A		



# VSR10 – Tung Chung Crescent

Existing View



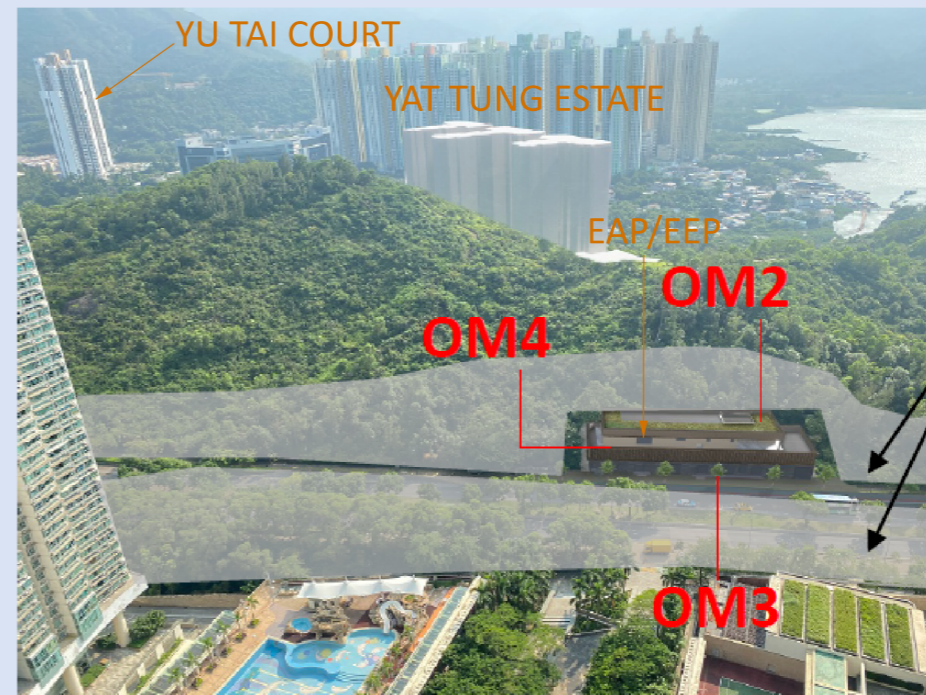
Day 1 without Mitigation Measures



Day 1 with Mitigation Measures



Year 10 with Mitigation Measures



To be reviewed according to the TPRP

To be reviewed according to the TPRP

G:\common\micr\ostation\_s\standard\plot\dr\h\p\_cr\uph\c3\pdf\_c.env\pht  
 MODELNAME: 140521\_140521\_285471 PM  
 FILENAME: \N\kgm152\CEEN\env\proj\127146\31\drawing\deliverables\report\1033\_Landscape\_and\_VisualIMP\Figure\_10.10\_A.dgn

REV	DESCRIPTION	BY	DATE	APPROVED	REV	DESCRIPTION	BY	DATE	APPROVED
A	FIRST ISSUE								

DRAWN	GL
DESIGNED	GL
CHECKED	EL
APPROVED	FC
DATE	14/05/2021


  
 C1202 – EIA for Tung Chung Line Extension

ORIGINATOR  
 Ove Arup & Partners  
 Hong Kong Limited

CADD REF. FIGURE 10.10\_A.dgn

TITLE		PHOTOMONTAGES – VSR 10	
SCALE	DRAWING NO.	REV.	
N.T.S.	FIGURE 10.10c	A	




# VSR16 – Yat Tung Estate

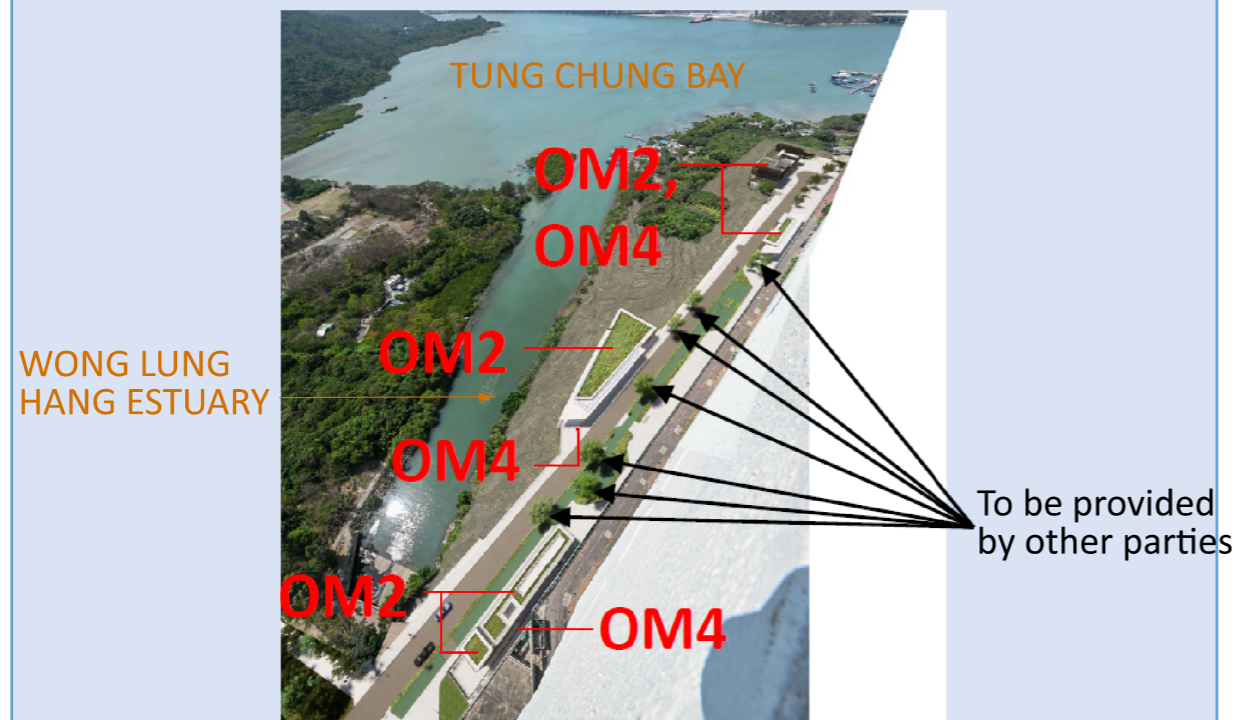
Existing View



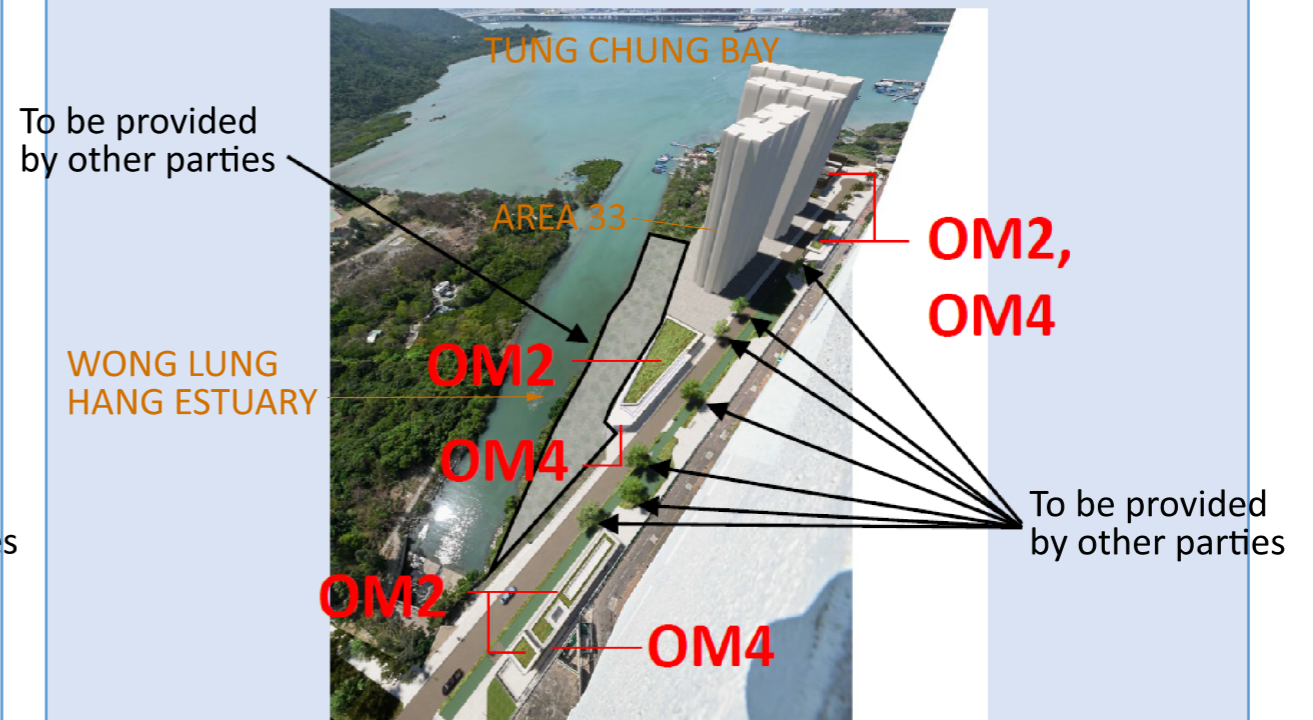
Day 1 without Mitigation Measures



Day 1 with Mitigation Measures



Year 10 with Mitigation Measures



G:\common\microros\station\_s\standard\plot\dr\hp\_cr\uphk\_c3\pdf-c.env\pht  
 Default: 1/27/2022 2:59:52 PM  
 FILENAME: \\kgm1s27\cenv\project\127146\33\_Drawing\Deliverables\report\1033\_Landscape\_and\_VisualIMP\Figure\_10.10\_A.dgn

				DRAWN: GL DESIGNED: GL CHECKED: EL APPROVED: FC DATE: 14/05/2021						TITLE: PHOTOMONTAGES - VSR 16		
				DO NOT SCALE DRAWINGS. ALL DIMENSIONS SHALL BE VERIFIED ON SITE. © MTR CORPORATION LIMITED 2008. COPYRIGHT IN RESPECT OF THIS DRAWING / DOCUMENT IS OWNED BY THE MTR CORPORATION LIMITED OF HONG KONG. NO REPRODUCTION OF THE DRAWING / DOCUMENT OR ANY PART BY WHATEVER MEANS IS PERMITTED WITHOUT THE PRIOR WRITTEN CONSENT OF THE MTR CORPORATION LIMITED.				ORIGINATOR: ARUP Ove Arup & Partners Hong Kong Limited		SCALE: N.T.S.		
A FIRST ISSUE				GL 140521 FC				CADD REF.: FIGURE 10.10_A.dgn		DRAWING NO.: FIGURE 10.10d		
REV	DESCRIPTION	BY	DATE	APPROVED	REV	DESCRIPTION	BY	DATE	APPROVED	SCALE	DRAWING NO.	REV.