

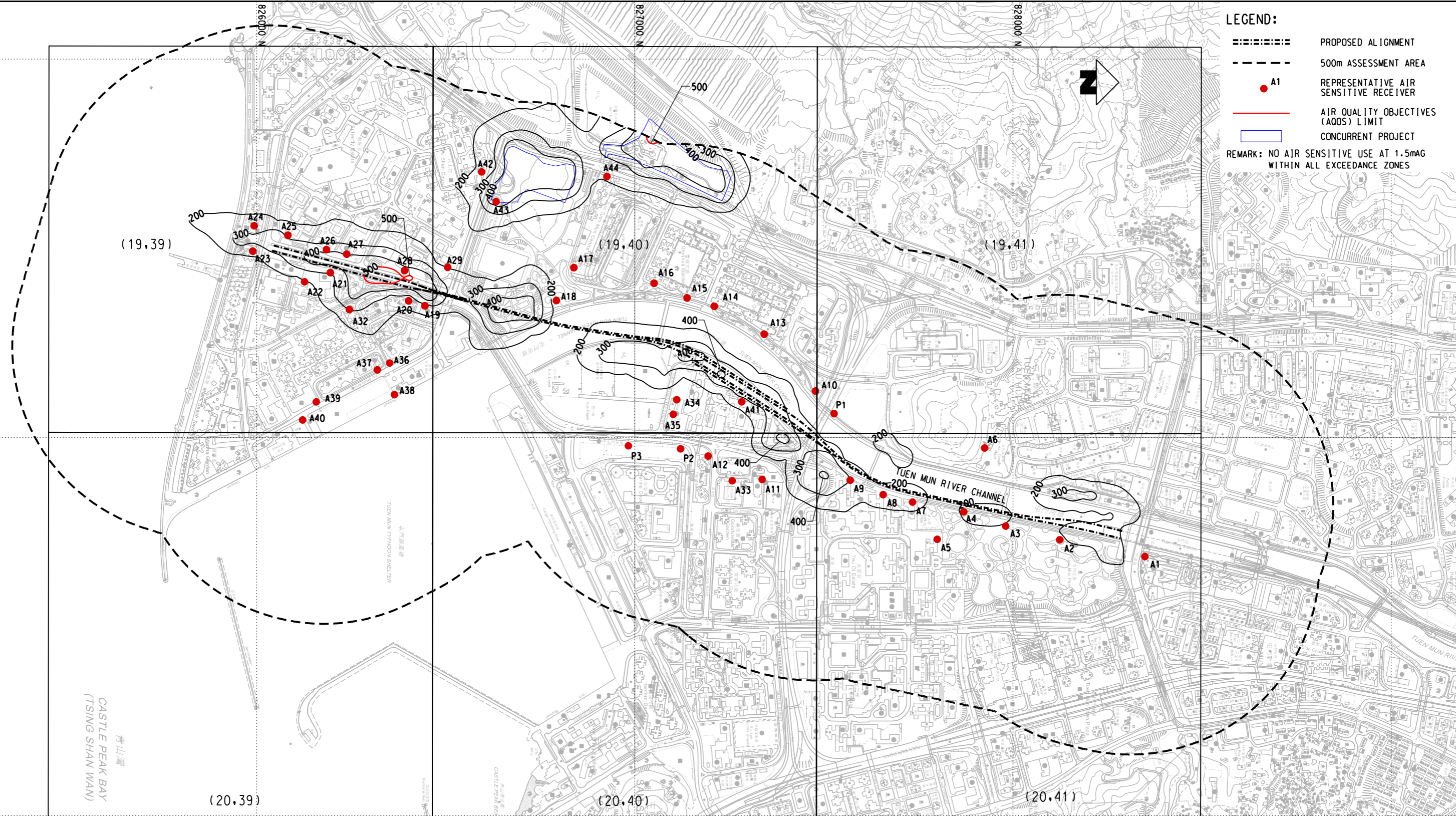
Maps reproduced with permission of the Director of Lands, © Hong Kong Government

P:\PROJECTS\6064699\CAD_ADMIN\PLT_DRAWER\A3_COLOUR.PLT
 Date: 2022/7/23 10:38:42
 Model Name: C:\Users\Public\Documents\REPORT\C1502\C1502_C_TME_ACM_M51_103.dgn
 Plot Name: C:\Users\Public\Documents\REPORT\C1502\C1502_C_TME_ACM_M51_103.dgn

LEGEND:

- PROPOSED ALIGNMENT
- - - 500m ASSESSMENT AREA
- A1 REPRESENTATIVE AIR SENSITIVE RECEIVER
- AIR QUALITY OBJECTIVES (AQS) LIMIT
- CONCURRENT PROJECT

REMARK: NO AIR SENSITIVE USE AT 1.5mAG WITHIN ALL EXCEEDANCE ZONES



ASR	DESCRIPTION	LAND USE
A1	CENTURY GATEWAY PHASE 1	RESIDENTIAL
A2	TUEN MUN PARK	OPEN SPACE
A3	TUEN MUN PARK	OPEN SPACE
A4	TUEN MUN PARK CHILDREN PLAYGROUND	OPEN SPACE
A5	DI MING HOUSE, YAU OI ESTATE	RESIDENTIAL
A6	TIN HAU TEMPLE	GIC
A7	ISLAMIC PRIMARY SCHOOL	GIC
A8	OI TAK HOUSE, YAU OI ESTATE	RESIDENTIAL
A9	OI LAI HOUSE, YAU OI ESTATE	RESIDENTIAL
A10	THE ESPLANADE	RESIDENTIAL

ASR	DESCRIPTION	LAND USE
A11	YAN CHAI HOSPITAL HO SIK NAM PRIMARY SCHOOL	GIC
A12	OCEANIA HEIGHTS	RESIDENTIAL
A13	LUNG MUN OASIS	RESIDENTIAL
A14	LUNG MUN OASIS	RESIDENTIAL
A15	GLORIOUS GARDEN	RESIDENTIAL
A16	GLORIOUS GARDEN	RESIDENTIAL
A17	SUN TUEN MUN CENTRE	RESIDENTIAL
A18	WU SHAN CYCLE PARK	OPEN SPACE
A19	TUEN MUN WU HONG CLINIC	GIC
A20	WU HONG POLICE QUARTERS	RESIDENTIAL

ASR	DESCRIPTION	LAND USE
A21	YAN CHAI HOSPITAL LAW CHAN CHOR SI PRIMARY SCHOOL	GIC
A22	NGA HEI HOUSE, SIU HEI COURT	RESIDENTIAL
A23	PIERHEAD GARDEN	RESIDENTIAL
A24	RICHLAND GARDEN	RESIDENTIAL
A25	WU BOON HOUSE, WU KING ESTATE	RESIDENTIAL
A26	TAOIST CHING CHUNG PRIMARY SCHOOL (WU KING ESTATE)	GIC
A27	TUNG WAH GROUP OF HOSPITALS SUN HOI DIRECTORS' COLLEGE	GIC
A28	WU TSUI HOUSE, WU KING ESTATE	RESIDENTIAL
A29	WU FAI HOUSE, WU KING ESTATE	RESIDENTIAL
A32	BLOCK 13, YUET WU VILLA	RESIDENTIAL
A33	SHINE SKILLS CENTER (TUEN MUN)	GIC

ASR	DESCRIPTION	LAND USE
A34	CASTLE PEAK BAY AMBULANCE DEPOT	GIC
A35	CASTLE PEAK BAY FIRE STATION	GIC
A36	WU SHAN TENNIS COURT	OPEN SPACE
A37	WU SHAN LAWN BOWLING GREEN	OPEN SPACE
A38	TUEN MUN AREA 44 JOINT-USER COMPLEX AND WHOLESALE FISH MARKET	GIC
A39	SUNKIDS KINDERGARTEN	GIC
A40	SUN WAH COLD STORAGE PHASE 2	INDUSTRIAL
A41	TUEN MUN SWIMMING POOL	RECREATIONAL
A42	YEH KING HOUSE, SIU SHAN COURT	RESIDENTIAL
A43	THE JOCKEY CLUB TUEN MUN BUTTERFLY BEACH SPORTS CENTRE	GIC
A44	BLOCK 1, SUN TUEN MUN CENTRE	RESIDENTIAL

ASR	DESCRIPTION	LAND USE
P1	PLANNED PUBLIC HOUSING AT TIN HAU ROAD, AREA 17	RESIDENTIAL
P2	PLANNED PUBLIC HOUSING AT HANG FU STREET, AREA 16	RESIDENTIAL
P3	PLANNED PUBLIC HOUSING AT HANG FU STREET, AREA 16	RESIDENTIAL

REV	DESCRIPTION	BY	DATE	APPROVED	REV	DESCRIPTION	BY	DATE	APPROVED

DRAWN
 DESIGNED
 CHECKED
 APPROVED
 DATE
 DO NOT SCALE DRAWINGS. ALL DIMENSIONS SHALL BE VERIFIED ON SITE.
 © MTR CORPORATION LIMITED 2008. COPYRIGHT IN RESPECT OF THIS DRAWING / DOCUMENT IS OWNED BY THE MTR CORPORATION LIMITED OF HONG KONG. NO REPRODUCTION OF THE DRAWING / DOCUMENT OR ANY PART BY WHATEVER MEANS IS PERMITTED WITHOUT THE PRIOR WRITTEN CONSENT OF THE MTR CORPORATION LIMITED.

MTR

TUEN MUN SOUTH EXTENSION

ORIGINATOR

AECOM

CADD REF. C1502_C_TME_ACM_M51_103.dgn

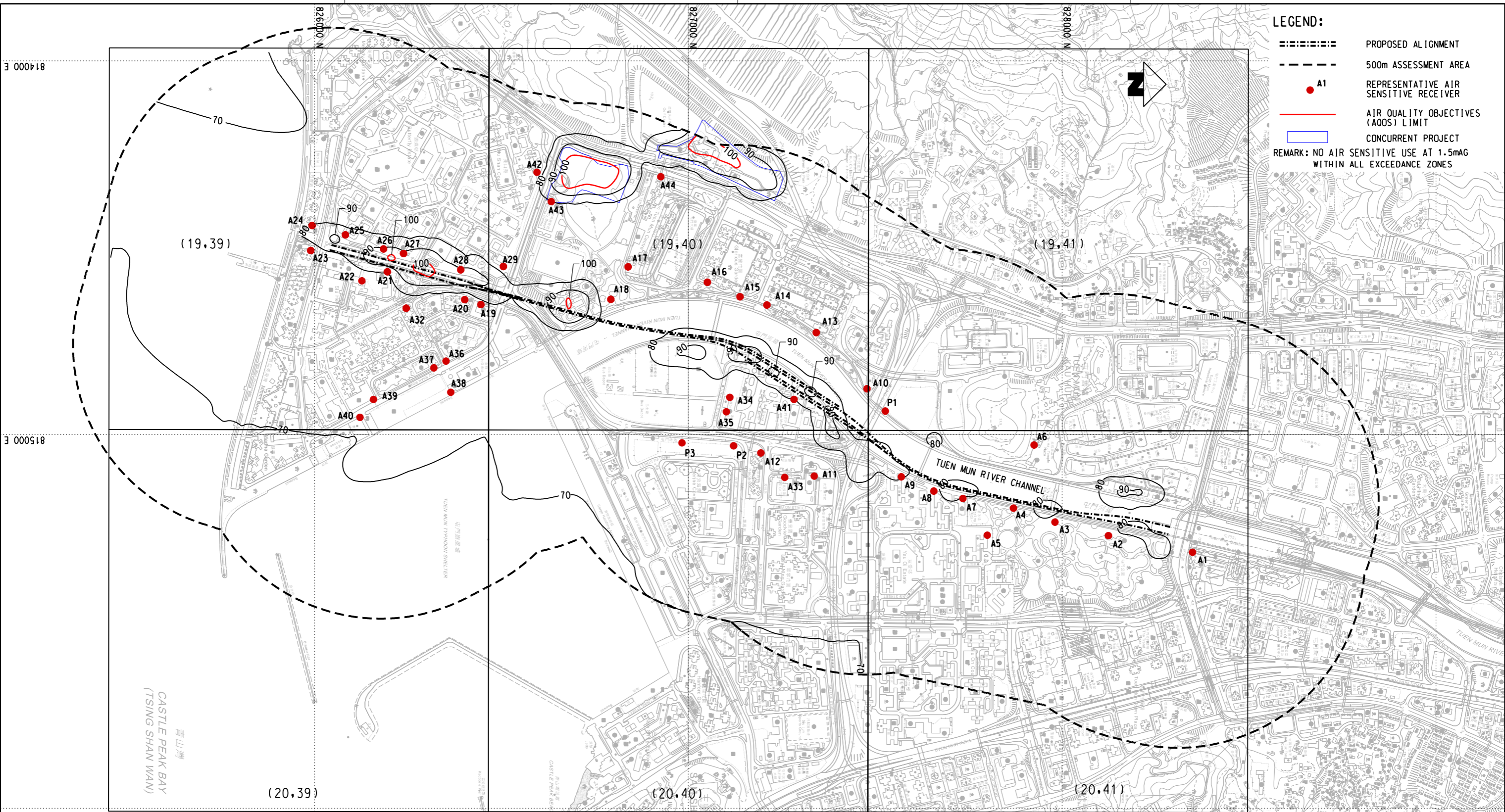
TITLE

C1502
 TUEN MUN SOUTH EXTENSION
 CONTOUR OF PREDICTED MAXIMUM CUMULATIVE HOURLY TSP CONCENTRATION AT 1.5mAG (ug/m³) (SCENARIO 1)

SCALE 1 : 10000 (A3)

FIGURE NO. C1502/C/TME/ACM/M51/103

REV. A



LEGEND:

- PROPOSED ALIGNMENT
- - - 500m ASSESSMENT AREA
- A1 REPRESENTATIVE AIR SENSITIVE RECEIVER
- AIR QUALITY OBJECTIVES (AOS) LIMIT
- ▭ CONCURRENT PROJECT

REMARK: NO AIR SENSITIVE USE AT 1.5mAG WITHIN ALL EXCEEDANCE ZONES

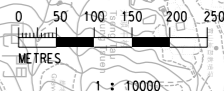
ASR	DESCRIPTION	LAND USE
A1	CENTURY GATEWAY PHASE 1	RESIDENTIAL
A2	TUEN MUN PARK	OPEN SPACE
A3	TUEN MUN PARK	OPEN SPACE
A4	TUEN MUN PARK CHILDREN PLAYGROUND	OPEN SPACE
A5	DI MING HOUSE, YAU OI ESTATE	RESIDENTIAL
A6	TIN HAU TEMPLE	GIC
A7	ISLAMIC PRIMARY SCHOOL	GIC
A8	OI TAK HOUSE, YAU OI ESTATE	RESIDENTIAL
A9	OI LAI HOUSE, YAU OI ESTATE	RESIDENTIAL
A10	THE ESPLANADE	RESIDENTIAL

ASR	DESCRIPTION	LAND USE
A11	YAN CHAI HOSPITAL HO SIK NAM PRIMARY SCHOOL	GIC
A12	OCEANIA HEIGHTS	RESIDENTIAL
A13	LUNG MUN OASIS	RESIDENTIAL
A14	LUNG MUN OASIS	RESIDENTIAL
A15	GLORIOUS GARDEN	RESIDENTIAL
A16	GLORIOUS GARDEN	RESIDENTIAL
A17	SUN TUEN MUN CENTRE	RESIDENTIAL
A18	WU SHAN CYCLE PARK	OPEN SPACE
A19	TUEN MUN WU HONG CLINIC	GIC
A20	WU HONG POLICE QUARTERS	RESIDENTIAL

ASR	DESCRIPTION	LAND USE
A21	YAN CHAI HOSPITAL LAW CHAN CHOR SI PRIMARY SCHOOL	GIC
A22	NGA HEI HOUSE, SIU HEI COURT	RESIDENTIAL
A23	PIERHEAD GARDEN	RESIDENTIAL
A24	RICHLAND GARDEN	RESIDENTIAL
A25	WU BOON HOUSE, WU KING ESTATE	RESIDENTIAL
A26	TAOIST CHING CHUNG PRIMARY SCHOOL (WU KING ESTATE)	GIC
A27	TUNG WAH GROUP OF HOSPITALS SUN HOI DIRECTORS' COLLEGE	GIC
A28	WU TSUI HOUSE, WU KING ESTATE	RESIDENTIAL
A29	WU FAI HOUSE, WU KING ESTATE	RESIDENTIAL
A32	BLOCK 13, YUET WU VILLA	RESIDENTIAL
A33	SHINE SKILLS CENTER (TUEN MUN)	GIC

ASR	DESCRIPTION	LAND USE
A34	CASTLE PEAK BAY AMBULANCE DEPOT	GIC
A35	CASTLE PEAK BAY FIRE STATION	GIC
A36	WU SHAN TENNIS COURT	OPEN SPACE
A37	WU SHAN LAWN BOWLING GREEN	OPEN SPACE
A38	TUEN MUN AREA 44 JOINT-USER COMPLEX AND WHOLESALE FISH MARKET	GIC
A39	SUNKIDS KINDERGARTEN	GIC
A40	SUN WAH COLD STORAGE PHASE 2	INDUSTRIAL
A41	TUEN MUN SWIMMING POOL	RECREATIONAL
A42	YEH KING HOUSE, SIU SHAN COURT	RESIDENTIAL
A43	THE JOCKEY CLUB TUEN MUN BUTTERFLY BEACH SPORTS CENTRE	G/IC
A44	BLOCK 1, SUN TUEN MUN CENTRE	RESIDENTIAL

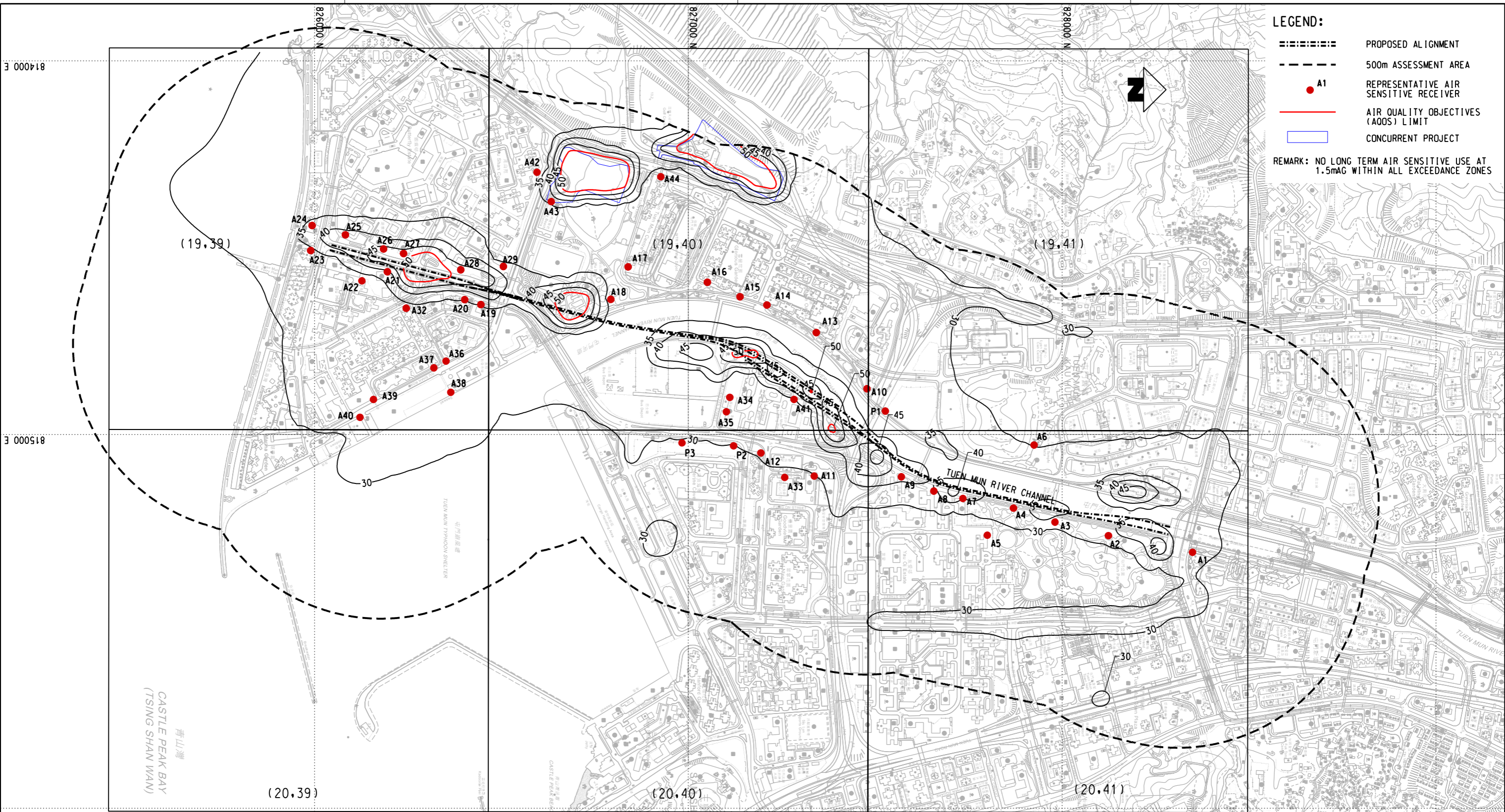
ASR	DESCRIPTION	LAND USE
P1	PLANNED PUBLIC HOUSING AT TIN HAU ROAD, AREA 17	RESIDENTIAL
P2	PLANNED PUBLIC HOUSING AT HANG FU STREET, AREA 16	RESIDENTIAL
P3	PLANNED PUBLIC HOUSING AT HANG FU STREET, AREA 16	RESIDENTIAL



REV	DESCRIPTION	BY	DATE	APPROVED	REV	DESCRIPTION	BY	DATE	APPROVED

MTR
 TUEN MUN SOUTH EXTENSION
 ORIGINATOR
AECOM
 CADD REF. C1502_C_TME_ACM_M51_104.dgn

TITLE
C1502
TUEN MUN SOUTH EXTENSION
CONTOUR OF PREDICTED 10TH HIGHEST CUMULATIVE DAILY RSP
CONCENTRATION AT 1.5mAG (ug/m³)
(SCENARIO 1)
 SCALE 1 : 10000 (A3) FIGURE NO. C1502/C/TME/ACM/M51/104 REV. A



ASR	DESCRIPTION	LAND USE
A1	CENTURY GATEWAY PHASE 1	RESIDENTIAL
A2	TUEN MUN PARK	OPEN SPACE
A3	TUEN MUN PARK	OPEN SPACE
A4	TUEN MUN PARK CHILDREN PLAYGROUND	OPEN SPACE
A5	DI MING HOUSE, YAU OI ESTATE	RESIDENTIAL
A6	TIN HAU TEMPLE	GIC
A7	ISLAMIC PRIMARY SCHOOL	GIC
A8	DI TAK HOUSE, YAU OI ESTATE	RESIDENTIAL
A9	DI LAI HOUSE, YAU OI ESTATE	RESIDENTIAL
A10	THE ESPLANADE	RESIDENTIAL

ASR	DESCRIPTION	LAND USE
A11	YAN CHAI HOSPITAL HO SIK NAM PRIMARY SCHOOL	GIC
A12	OCEANIA HEIGHTS	RESIDENTIAL
A13	LUNG MUN OASIS	RESIDENTIAL
A14	LUNG MUN OASIS	RESIDENTIAL
A15	GLORIOUS GARDEN	RESIDENTIAL
A16	GLORIOUS GARDEN	RESIDENTIAL
A17	SUN TUEN MUN CENTRE	RESIDENTIAL
A18	WU SHAN CYCLE PARK	OPEN SPACE
A19	TUEN MUN WU HONG CLINIC	GIC
A20	WU HONG POLICE QUARTERS	RESIDENTIAL

ASR	DESCRIPTION	LAND USE
A21	YAN CHAI HOSPITAL LAW CHAN CHOR SI PRIMARY SCHOOL	GIC
A22	NGA HEI HOUSE, SIU HEI COURT	RESIDENTIAL
A23	PIERHEAD GARDEN	RESIDENTIAL
A24	RICHLAND GARDEN	RESIDENTIAL
A25	WU BOON HOUSE, WU KING ESTATE	RESIDENTIAL
A26	TAOIST CHING CHUNG PRIMARY SCHOOL (WU KING ESTATE)	GIC
A27	TUNG WAH GROUP OF HOSPITALS SUN HOI DIRECTORS' COLLEGE	GIC
A28	WU TSUI HOUSE, WU KING ESTATE	RESIDENTIAL
A29	WU FAI HOUSE, WU KING ESTATE	RESIDENTIAL
A32	BLOCK 13, YUET WU VILLA	RESIDENTIAL
A33	SHINE SKILLS CENTER (TUEN MUN)	GIC

ASR	DESCRIPTION	LAND USE
A34	CASTLE PEAK BAY AMBULANCE DEPOT	GIC
A35	CASTLE PEAK BAY FIRE STATION	GIC
A36	WU SHAN TENNIS COURT	OPEN SPACE
A37	WU SHAN LAWN BOWLING GREEN	OPEN SPACE
A38	TUEN MUN AREA 44 JOINT-USER COMPLEX AND WHOLESALE FISH MARKET	GIC
A39	SUNKIDS KINDERGARTEN	GIC
A40	SUN WAH COLD STORAGE PHASE 2	INDUSTRIAL
A41	TUEN MUN SWIMMING POOL	RECREATIONAL
A42	YEH KING HOUSE, SIU SHAN COURT	RESIDENTIAL
A43	THE JOCKEY CLUB TUEN MUN BUTTERFLY BEACH SPORTS CENTRE	G/IC
A44	BLOCK 1, SUN TUEN MUN CENTRE	RESIDENTIAL

ASR	DESCRIPTION	LAND USE
P1	PLANNED PUBLIC HOUSING AT TIN HAU ROAD, AREA 17	RESIDENTIAL
P2	PLANNED PUBLIC HOUSING AT HANG FU STREET, AREA 16	RESIDENTIAL
P3	PLANNED PUBLIC HOUSING AT HANG FU STREET, AREA 16	RESIDENTIAL

REV	DESCRIPTION	BY	DATE	APPROVED	REV	DESCRIPTION	BY	DATE	APPROVED

MTR
AECOM
 TUEN MUN SOUTH EXTENSION
 ORIGINATOR
 CADD REF. C1502_C_TME_ACM_M51_105.dgn

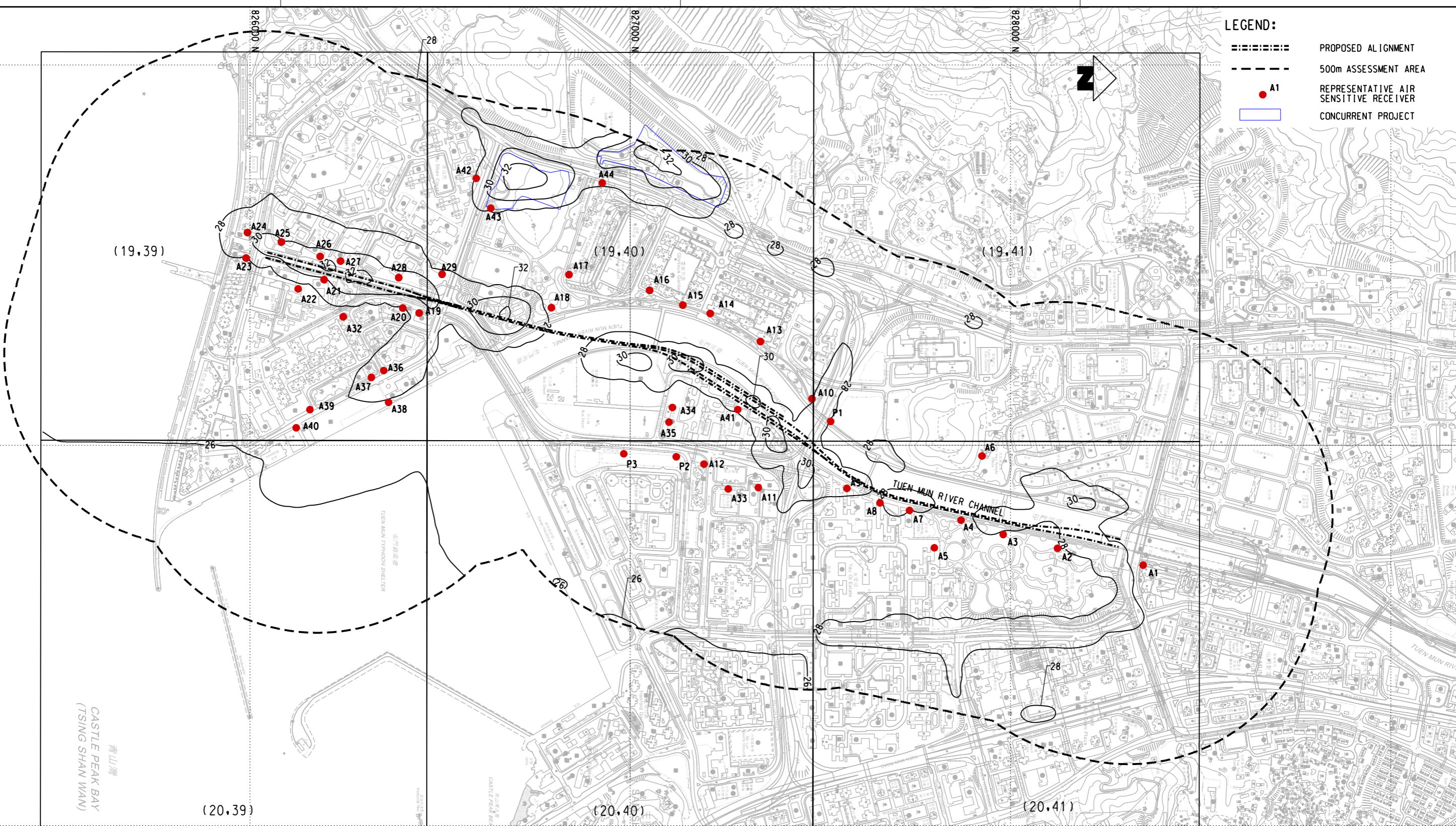
TITLE
C1502
TUEN MUN SOUTH EXTENSION
CONTOUR OF PREDICTED CUMULATIVE ANNUAL RSP
CONCENTRATION AT 1.5mAG (ug/m³)
(SCENARIO 1)
 SCALE 1 : 10000 (A3)
 FIGURE NO. C1502/C/TME/ACM/M51/105
 REV. A

Maps reproduced with permission of the Director of Lands, © Hong Kong Government

P:\PROJECTS\6064699\CAD_ADMIN\PLT_DRIVER\A3_COLOUR.plt
 Date: 2022/3/23 9:42:46
 Model Name: C:\Users\FengJi\OneDrive\Documents\CAD\A3_COLOUR.dwg
 File Name: C:\Users\FengJi\OneDrive\Documents\CAD\A3_COLOUR.dwg

LEGEND:

- PROPOSED ALIGNMENT
- 500m ASSESSMENT AREA
- REPRESENTATIVE AIR SENSITIVE RECEIVER
- CONCURRENT PROJECT



ASR	DESCRIPTION	LAND USE
A1	CENTURY GATEWAY PHASE 1	RESIDENTIAL
A2	TUEN MUN PARK	OPEN SPACE
A3	TUEN MUN PARK	OPEN SPACE
A4	TUEN MUN PARK CHILDREN PLAYGROUND	OPEN SPACE
A5	DI MING HOUSE, YAU OI ESTATE	RESIDENTIAL
A6	TIN HAU TEMPLE	GIC
A7	ISLAMIC PRIMARY SCHOOL	GIC
A8	OI TAK HOUSE, YAU OI ESTATE	RESIDENTIAL
A9	OI LAI HOUSE, YAU OI ESTATE	RESIDENTIAL
A10	THE ESPLANADE	RESIDENTIAL

ASR	DESCRIPTION	LAND USE
A11	YAN CHAI HOSPITAL HO SIK NAM PRIMARY SCHOOL	GIC
A12	OCEANIA HEIGHTS	RESIDENTIAL
A13	LUNG MUN OASIS	RESIDENTIAL
A14	LUNG MUN OASIS	RESIDENTIAL
A15	GLORIOUS GARDEN	RESIDENTIAL
A16	GLORIOUS GARDEN	RESIDENTIAL
A17	SUN TUEN MUN CENTRE	RESIDENTIAL
A18	WU SHAN CYCLE PARK	OPEN SPACE
A19	TUEN MUN WU HONG CLINIC	GIC
A20	WU HONG POLICE QUARTERS	RESIDENTIAL

ASR	DESCRIPTION	LAND USE
A21	YAN CHAI HOSPITAL LAW CHAN CHOR SI PRIMARY SCHOOL	GIC
A22	NGA HEI HOUSE, SIU HEI COURT	RESIDENTIAL
A23	PIERHEAD GARDEN	RESIDENTIAL
A24	RICHLAND GARDEN	RESIDENTIAL
A25	WU BOON HOUSE, WU KING ESTATE	RESIDENTIAL
A26	TAOJIST CHING CHUNG PRIMARY SCHOOL (WU KING ESTATE)	GIC
A27	TUNG WAH GROUP OF HOSPITALS SUN HOI DIRECTORS' COLLEGE	GIC
A28	WU TSUI HOUSE, WU KING ESTATE	RESIDENTIAL
A29	WU FAI HOUSE, WU KING ESTATE	RESIDENTIAL
A32	BLOCK 13, YUET WU VILLA	RESIDENTIAL
A33	SHINE SKILLS CENTER (TUEN MUN)	GIC

ASR	DESCRIPTION	LAND USE
A34	CASTLE PEAK BAY AMBULANCE DEPOT	GIC
A35	CASTLE PEAK BAY FIRE STATION	GIC
A36	WU SHAN TENNIS COURT	OPEN SPACE
A37	WU SHAN LAWN BOWLING GREEN	OPEN SPACE
A38	TUEN MUN AREA 44 JOINT-USER COMPLEX AND WHOLESALE FISH MARKET	GIC
A39	SUNKIDS KINDERGARTEN	GIC
A40	SUN WAH COLD STORAGE PHASE 2	INDUSTRIAL
A41	TUEN MUN SWIMMING POOL	RECREATIONAL
A42	YEH KING HOUSE, SIU SHAN COURT	RESIDENTIAL
A43	THE JOCKEY CLUB TUEN MUN BUTTERFLY BEACH SPORTS CENTRE	G/IC
A44	BLOCK 1, SUN TUEN MUN CENTRE	RESIDENTIAL

ASR	DESCRIPTION	LAND USE
P1	PLANNED PUBLIC HOUSING AT TIN HAU ROAD, AREA 17	RESIDENTIAL
P2	PLANNED PUBLIC HOUSING AT HANG FU STREET, AREA 16	RESIDENTIAL
P3	PLANNED PUBLIC HOUSING AT HANG FU STREET, AREA 16	RESIDENTIAL

REV	DESCRIPTION	BY	DATE	APPROVED	REV	DESCRIPTION	BY	DATE	APPROVED

DRAWN
 DESIGNED
 CHECKED
 APPROVED
 DATE
 DO NOT SCALE DRAWINGS. ALL DIMENSIONS SHALL BE VERIFIED ON SITE.
 © MTR CORPORATION LIMITED 2008. ALL RIGHTS RESERVED.
 IN RESPECT OF THIS DRAWING / DOCUMENT IS OWNED BY THE MTR CORPORATION LIMITED OF HONG KONG. NO REPRODUCTION OF THE DRAWING / DOCUMENT OR ANY PART BY WHATEVER MEANS IS PERMITTED WITHOUT THE PRIOR WRITTEN CONSENT OF THE MTR CORPORATION LIMITED.

MTR

TUEN MUN SOUTH EXTENSION

ORIGINATOR

AECOM

CADD REF. C1502_C_TME_ACM_M51_106.dgn

TITLE

C1502

TUEN MUN SOUTH EXTENSION

CONTOUR OF PREDICTED 36TH HIGHEST CUMULATIVE DAILY FSP CONCENTRATION AT 1.5mAG (ug/m³) (SCENARIO 1)

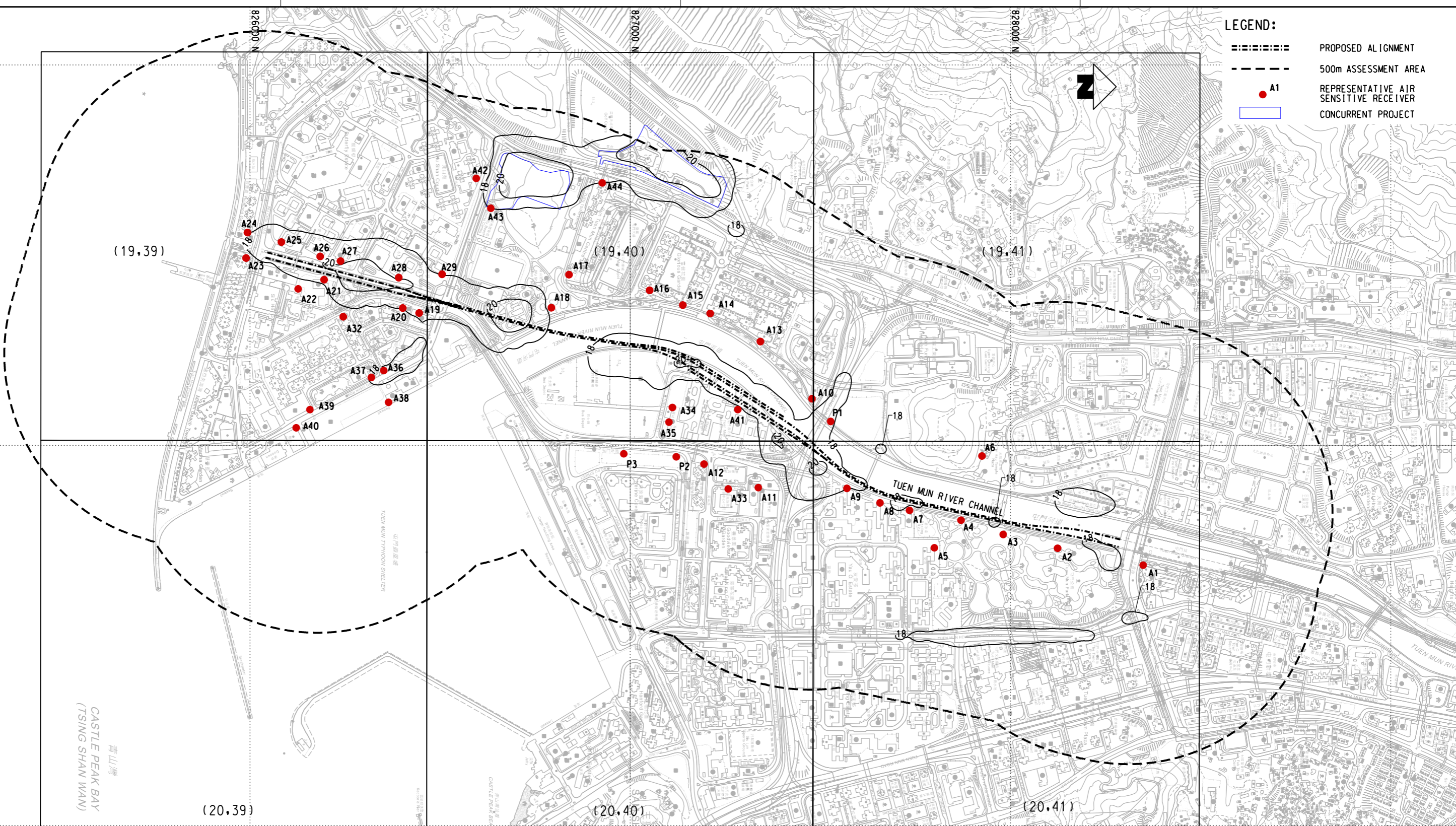
SCALE 1 : 10000 (A3)

FIGURE NO. C1502/C/TME/ACM/M51/106

REV. A

LEGEND:

- PROPOSED ALIGNMENT
- 500m ASSESSMENT AREA
- REPRESENTATIVE AIR SENSITIVE RECEIVER (ASR)
- CONCURRENT PROJECT



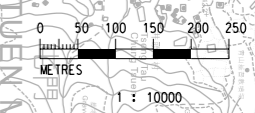
ASR	DESCRIPTION	LAND USE
A1	CENTURY GATEWAY PHASE 1	RESIDENTIAL
A2	TUEN MUN PARK	OPEN SPACE
A3	TUEN MUN PARK	OPEN SPACE
A4	TUEN MUN PARK CHILDREN PLAYGROUND	OPEN SPACE
A5	OI MING HOUSE, YAU OI ESTATE	RESIDENTIAL
A6	TIN HAU TEMPLE	GIC
A7	ISLAMIC PRIMARY SCHOOL	GIC
A8	OI TAK HOUSE, YAU OI ESTATE	RESIDENTIAL
A9	OI LAI HOUSE, YAU OI ESTATE	RESIDENTIAL
A10	THE ESPLANADE	RESIDENTIAL

ASR	DESCRIPTION	LAND USE
A11	YAN CHAI HOSPITAL HO SIK NAM PRIMARY SCHOOL	GIC
A12	OCEANIA HEIGHTS	RESIDENTIAL
A13	LUNG MUN OASIS	RESIDENTIAL
A14	LUNG MUN OASIS	RESIDENTIAL
A15	GLORIOUS GARDEN	RESIDENTIAL
A16	GLORIOUS GARDEN	RESIDENTIAL
A17	SUN TUEN MUN CENTRE	RESIDENTIAL
A18	WU SHAN CYCLE PARK	OPEN SPACE
A19	TUEN MUN WU HONG CLINIC	GIC
A20	WU HONG POLICE QUARTERS	RESIDENTIAL

ASR	DESCRIPTION	LAND USE
A21	YAN CHAI HOSPITAL LAW CHAN CHOR SI PRIMARY SCHOOL	GIC
A22	NGA HEI HOUSE, SIU HEI COURT	RESIDENTIAL
A23	PIERHEAD GARDEN	RESIDENTIAL
A24	RICHLAND GARDEN	RESIDENTIAL
A25	WU BOON HOUSE, WU KING ESTATE	RESIDENTIAL
A26	TAOIST CHING CHUNG PRIMARY SCHOOL (WU KING ESTATE)	GIC
A27	TUNG WAH GROUP OF HOSPITALS SUN HOI DIRECTORS' COLLEGE	GIC
A28	WU TSUI HOUSE, WU KING ESTATE	RESIDENTIAL
A29	WU FAI HOUSE, WU KING ESTATE	RESIDENTIAL
A32	BLOCK 13, YUET WU VILLA	RESIDENTIAL
A33	SHINE SKILLS CENTER (TUEN MUN)	GIC

ASR	DESCRIPTION	LAND USE
A34	CASTLE PEAK BAY AMBULANCE DEPOT	GIC
A35	CASTLE PEAK BAY FIRE STATION	GIC
A36	WU SHAN TENNIS COURT	OPEN SPACE
A37	WU SHAN LAWN BOWLING GREEN	OPEN SPACE
A38	TUEN MUN AREA 44 JOINT-USER COMPLEX AND WHOLESALE FISH MARKET	GIC
A39	SUNKIDS KINDERGARTEN	GIC
A40	SUN WAH COLD STORAGE PHASE 2	INDUSTRIAL
A41	TUEN MUN SWIMMING POOL	RECREATIONAL
A42	YEH KING HOUSE, SIU SHAN COURT	RESIDENTIAL
A43	THE JOCKEY CLUB TUEN MUN BUTTERFLY BEACH SPORTS CENTRE	G/IC
A44	BLOCK 1, SUN TUEN MUN CENTRE	RESIDENTIAL

ASR	DESCRIPTION	LAND USE
P1	PLANNED PUBLIC HOUSING AT TIN HAU ROAD, AREA 17	RESIDENTIAL
P2	PLANNED PUBLIC HOUSING AT HANG FU STREET, AREA 16	RESIDENTIAL
P3	PLANNED PUBLIC HOUSING AT HANG FU STREET, AREA 16	RESIDENTIAL



REV	DESCRIPTION	BY	DATE	APPROVED	REV	DESCRIPTION	BY	DATE	APPROVED

DRAWN	
DESIGNED	
CHECKED	
APPROVED	
DATE	
DO NOT SCALE DRAWINGS. ALL DIMENSIONS SHALL BE VERIFIED ON SITE. © MTR CORPORATION LIMITED 2008 COPYRIGHT IN RESPECT OF THIS DRAWING / DOCUMENT IS OWNED BY THE MTR CORPORATION LIMITED OF HONG KONG. NO REPRODUCTION OF THE DRAWING / DOCUMENT OR ANY PART BY WHATEVER MEANS IS PERMITTED WITHOUT THE PRIOR WRITTEN CONSENT OF THE MTR CORPORATION LIMITED.	

MTR

TUEN MUN SOUTH EXTENSION

ORIGINATOR

AECOM

CADD REF. C1502_C_TME_ACM_M51_107.dgn

TITLE

C1502

TUEN MUN SOUTH EXTENSION

CONTOUR OF PREDICTED CUMULATIVE ANNUAL FSP CONCENTRATION AT 1.5mAG (ug/m³) (SCENARIO 1)

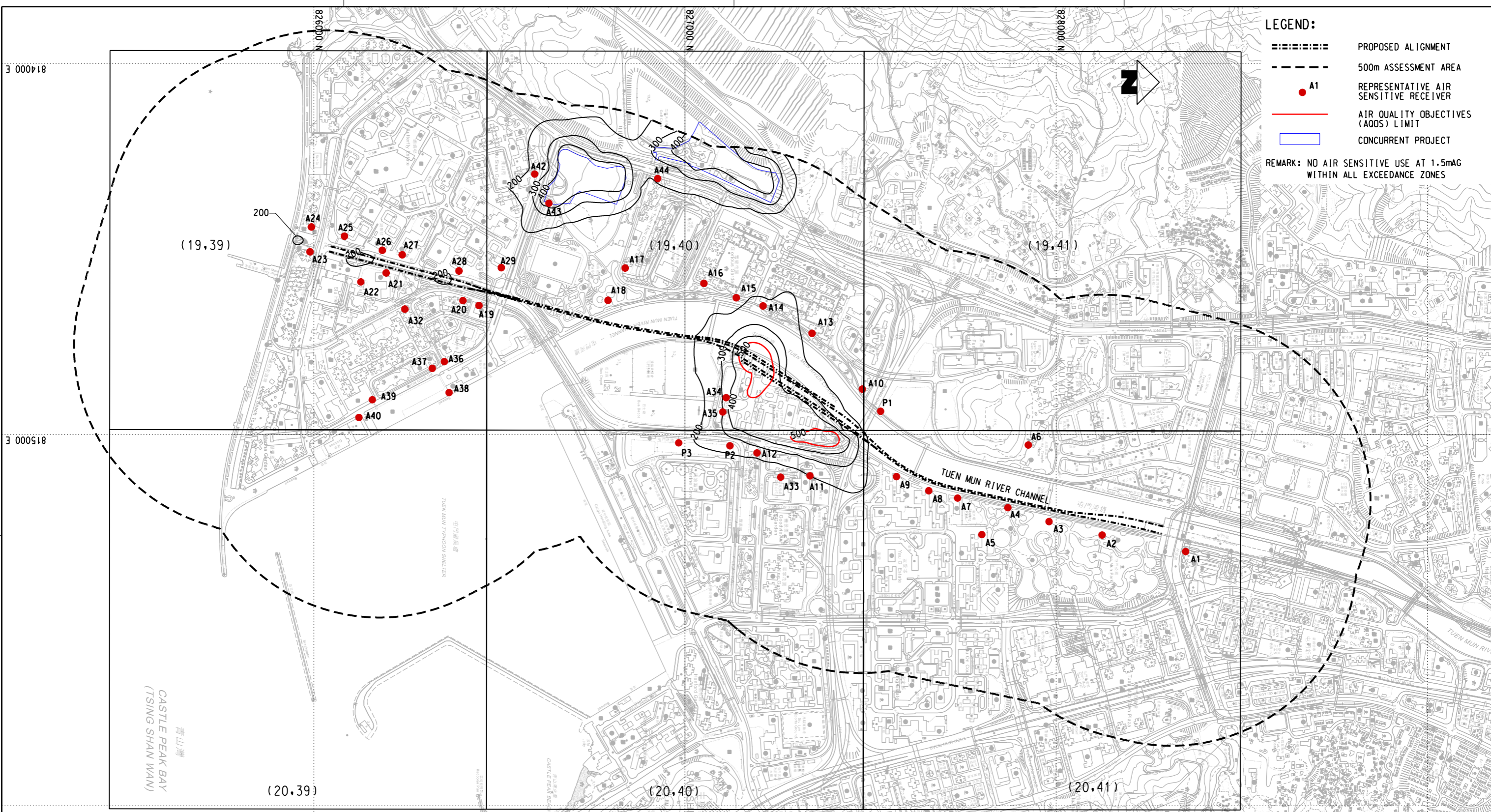
SCALE 1 : 10000 (A3)

FIGURE NO. C1502/C/TME/ACM/M51/107

REV. A

Maps reproduced with permission of the Director of Lands, © Hong Kong Government

P:\PROJECTS\6064699\CAD_ADMIN\PLT_DRIVER\A3_COLOUR.plt
 Date: 2022/7/25
 Model Name: C:\Program Files\Autodesk\MapInfo\MapInfo\MapInfo.dwg
 File Name: C:\Program Files\Autodesk\MapInfo\MapInfo\MapInfo.dwg



- LEGEND:**
- PROPOSED ALIGNMENT
 - - - 500m ASSESSMENT AREA
 - A1 REPRESENTATIVE AIR SENSITIVE RECEIVER
 - AIR QUALITY OBJECTIVES (AQOS) LIMIT
 - CONCURRENT PROJECT

REMARK: NO AIR SENSITIVE USE AT 1.5mAG WITHIN ALL EXCEEDANCE ZONES

ASR	DESCRIPTION	LAND USE
A1	CENTURY GATEWAY PHASE 1	RESIDENTIAL
A2	TUEN MUN PARK	OPEN SPACE
A3	TUEN MUN PARK	OPEN SPACE
A4	TUEN MUN PARK CHILDREN PLAYGROUND	OPEN SPACE
A5	OI MING HOUSE, YAU OI ESTATE	RESIDENTIAL
A6	TIN HAU TEMPLE	GIC
A7	ISLAMIC PRIMARY SCHOOL	GIC
A8	OI TAK HOUSE, YAU OI ESTATE	RESIDENTIAL
A9	OI LAI HOUSE, YAU OI ESTATE	RESIDENTIAL
A10	THE ESPLANADE	RESIDENTIAL

ASR	DESCRIPTION	LAND USE
A11	YAN CHAI HOSPITAL HO SIK NAM PRIMARY SCHOOL	GIC
A12	OCEANIA HEIGHTS	RESIDENTIAL
A13	LUNG MUN OASIS	RESIDENTIAL
A14	LUNG MUN OASIS	RESIDENTIAL
A15	GLORIOUS GARDEN	RESIDENTIAL
A16	GLORIOUS GARDEN	RESIDENTIAL
A17	SUN TUEN MUN CENTRE	RESIDENTIAL
A18	WU SHAN CYCLE PARK	OPEN SPACE
A19	TUEN MUN WU HONG CLINIC	GIC
A20	WU HONG POLICE QUARTERS	RESIDENTIAL

ASR	DESCRIPTION	LAND USE
A21	YAN CHAI HOSPITAL LAW CHAN CHOR SI PRIMARY SCHOOL	GIC
A22	NGA HEI HOUSE, SIU HEI COURT	RESIDENTIAL
A23	PIERHEAD GARDEN	RESIDENTIAL
A24	RICHLAND GARDEN	RESIDENTIAL
A25	WU BOON HOUSE, WU KING ESTATE	RESIDENTIAL
A26	TADIST CHING CHUNG PRIMARY SCHOOL (WU KING ESTATE)	GIC
A27	TUNG WAH GROUP OF HOSPITALS SUN HOI DIRECTORS' COLLEGE	GIC
A28	WU TSUI HOUSE, WU KING ESTATE	RESIDENTIAL
A29	WU FAI HOUSE, WU KING ESTATE	RESIDENTIAL
A32	BLOCK 13, YUET WU VILLA	RESIDENTIAL

ASR	DESCRIPTION	LAND USE
A33	SHINE SKILLS CENTER (TUEN MUN)	GIC
A34	CASTLE PEAK BAY AMBULANCE DEPOT	GIC
A35	CASTLE PEAK BAY FIRE STATION	GIC
A36	WU SHAN TENNIS COURT	OPEN SPACE
A37	WU SHAN LAWN BOWLING GREEN	OPEN SPACE
A38	TUEN MUN AREA 44 JOINT-USER COMPLEX AND WHOLESALE FISH MARKET	GIC
A39	SUNKIDS KINDERGARTEN	GIC
A40	SUN WAH COLD STORAGE PHASE 2	INDUSTRIAL
A42	YEH KING HOUSE, SIU SHAN COURT	RESIDENTIAL
A43	THE JOCKEY CLUB TUEN MUN BUTTERFLY BEACH SPORTS CENTRE	G/IC
A44	BLOCK 1, SUN TUEN MUN CENTRE	RESIDENTIAL

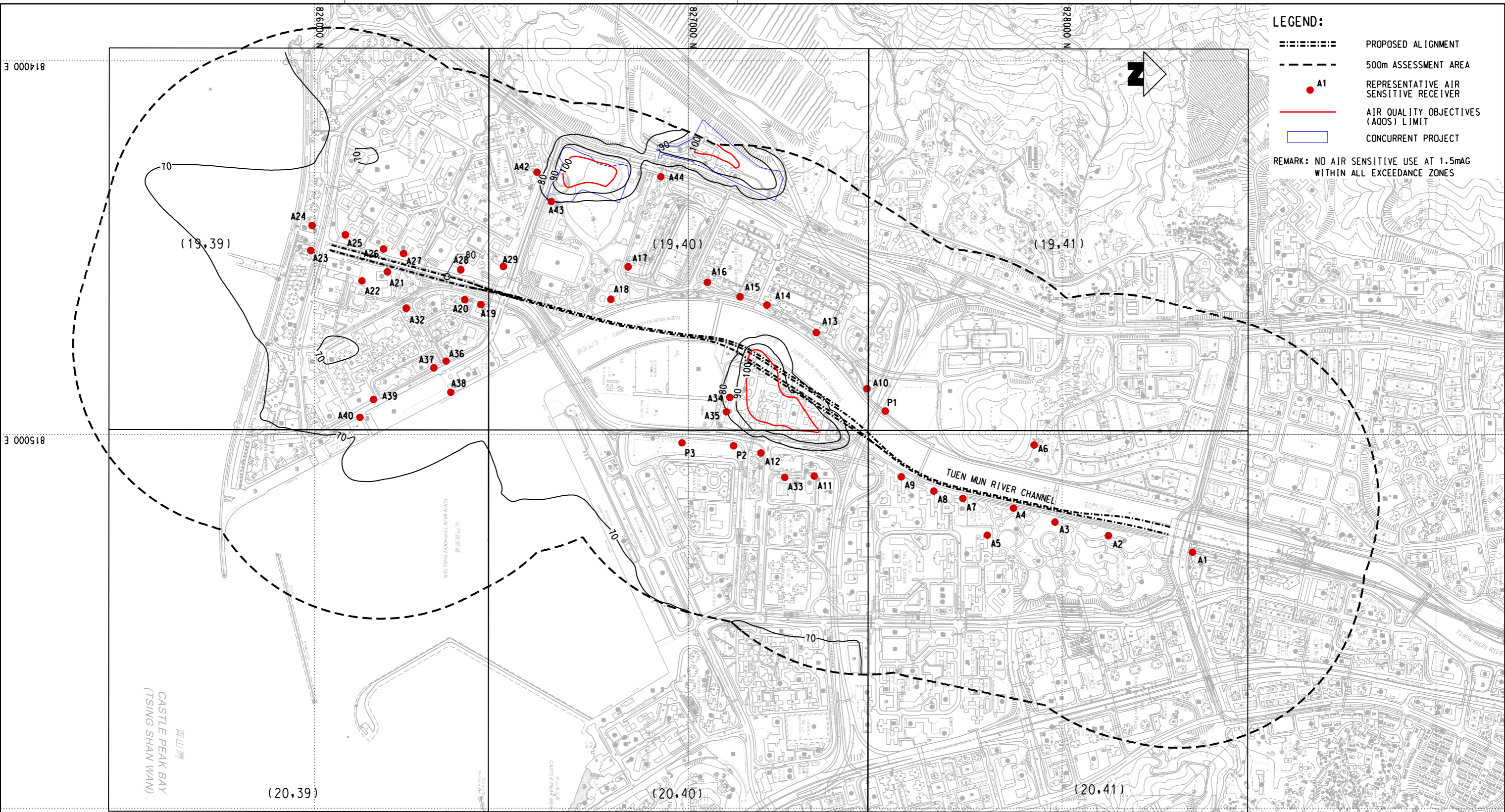
ASR	DESCRIPTION	LAND USE
P1	PLANNED PUBLIC HOUSING AT TIN HAU ROAD, AREA 17	RESIDENTIAL
P2	PLANNED PUBLIC HOUSING AT HANG FU STREET, AREA 16	RESIDENTIAL
P3	PLANNED PUBLIC HOUSING AT HANG FU STREET, AREA 16	RESIDENTIAL



REV	DESCRIPTION	BY	DATE	APPROVED	REV	DESCRIPTION	BY	DATE	APPROVED

MTR
 TUEN MUN SOUTH EXTENSION
AECOM
 ORIGINATOR
 CADD REF. C1502_C/TME/ACM/M51-108.dgn

TITLE
C1502
TUEN MUN SOUTH EXTENSION
CONTOUR OF PREDICTED MAXIMUM CUMULATIVE HOURLY TSP CONCENTRATION AT 1.5mAG (ug/m³) (SCENARIO 2)
 SCALE 1 : 10000 (A3)
 FIGURE NO. C1502/C/TME/ACM/M51/108
 REV. A



- LEGEND:**
- PROPOSED ALIGNMENT
 - - - 500m ASSESSMENT AREA
 - A1 REPRESENTATIVE AIR SENSITIVE RECEIVER
 - AIR QUALITY OBJECTIVES (AQOs) LIMIT
 - CONCURRENT PROJECT

REMARK: NO AIR SENSITIVE USE AT 1.5mAG WITHIN ALL EXCEEDANCE ZONES

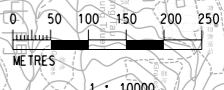
ASR	DESCRIPTION	LAND USE
A1	CENTURY GATEWAY PHASE 1	RESIDENTIAL
A2	TUEN MUN PARK	OPEN SPACE
A3	TUEN MUN PARK	OPEN SPACE
A4	TUEN MUN PARK CHILDREN PLAYGROUND	OPEN SPACE
A5	OI MING HOUSE, YAU OI ESTATE	RESIDENTIAL
A6	TIN HAU TEMPLE	GIC
A7	ISLAMIC PRIMARY SCHOOL	GIC
A8	OI TAK HOUSE, YAU OI ESTATE	RESIDENTIAL
A9	OI LAI HOUSE, YAU OI ESTATE	RESIDENTIAL
A10	THE ESPLANADE	RESIDENTIAL

ASR	DESCRIPTION	LAND USE
A11	YAN CHAI HOSPITAL HO SIK NAM PRIMARY SCHOOL	GIC
A12	OCEANIA HEIGHTS	RESIDENTIAL
A13	LUNG MUN OASIS	RESIDENTIAL
A14	LUNG MUN OASIS	RESIDENTIAL
A15	GLORIOUS GARDEN	RESIDENTIAL
A16	GLORIOUS GARDEN	RESIDENTIAL
A17	SUN TUEN MUN CENTRE	RESIDENTIAL
A18	WU SHAN CYCLE PARK	OPEN SPACE
A19	TUEN MUN WU HONG CLINIC	GIC
A20	WU HONG POLICE QUARTERS	RESIDENTIAL

ASR	DESCRIPTION	LAND USE
A21	YAN CHAI HOSPITAL LAW CHAN CHOR SI PRIMARY SCHOOL	GIC
A22	NGA HEI HOUSE, SIU HEI COURT	RESIDENTIAL
A23	PIERHEAD GARDEN	RESIDENTIAL
A24	RICHLAND GARDEN	RESIDENTIAL
A25	WU BOON HOUSE, WU KING ESTATE	RESIDENTIAL
A26	TAOIST CHING CHUNG PRIMARY SCHOOL (WU KING ESTATE)	GIC
A27	TUNG WAH GROUP OF HOSPITALS SUN HOI DIRECTORS' COLLEGE	GIC
A28	WU TSUI HOUSE, WU KING ESTATE	RESIDENTIAL
A29	WU FAI HOUSE, WU KING ESTATE	RESIDENTIAL
A32	BLOCK 13, YUET WU VILLA	RESIDENTIAL

ASR	DESCRIPTION	LAND USE
A33	SHINE SKILLS CENTER (TUEN MUN)	GIC
A34	CASTLE PEAK BAY AMBULANCE DEPOT	GIC
A35	CASTLE PEAK BAY FIRE STATION	GIC
A36	WU SHAN TENNIS COURT	OPEN SPACE
A37	WU SHAN LAWN BOWLING GREEN	OPEN SPACE
A38	TUEN MUN AREA 44 JOINT-USER COMPLEX AND WHOLESALE FISH MARKET	GIC
A39	SUNKIDS KINDERGARTEN	GIC
A40	SUN WAH COLD STORAGE PHASE 2	INDUSTRIAL
A42	YEH KING HOUSE, SIU SHAN COURT	RESIDENTIAL
A43	THE JOCKEY CLUB TUEN MUN BUTTERFLY BEACH SPORTS CENTRE	G/IC
A44	BLOCK 1, SUN TUEN MUN CENTRE	RESIDENTIAL

ASR	DESCRIPTION	LAND USE
P1	PLANNED PUBLIC HOUSING AT TIN HAU ROAD, AREA 17	RESIDENTIAL
P2	PLANNED PUBLIC HOUSING AT HANG FU STREET, AREA 16	RESIDENTIAL
P3	PLANNED PUBLIC HOUSING AT HANG FU STREET, AREA 16	RESIDENTIAL



REV	DESCRIPTION	BY	DATE	APPROVED	REV	DESCRIPTION	BY	DATE	APPROVED

TUEN MUN SOUTH EXTENSION

 ORIGINATOR

CADD REF. C1502_C_TME_ACM_M51_109.dgn

TITLE

C1502

TUEN MUN SOUTH EXTENSION

CONTOUR OF PREDICTED 10TH HIGHEST CUMULATIVE DAILY RSP

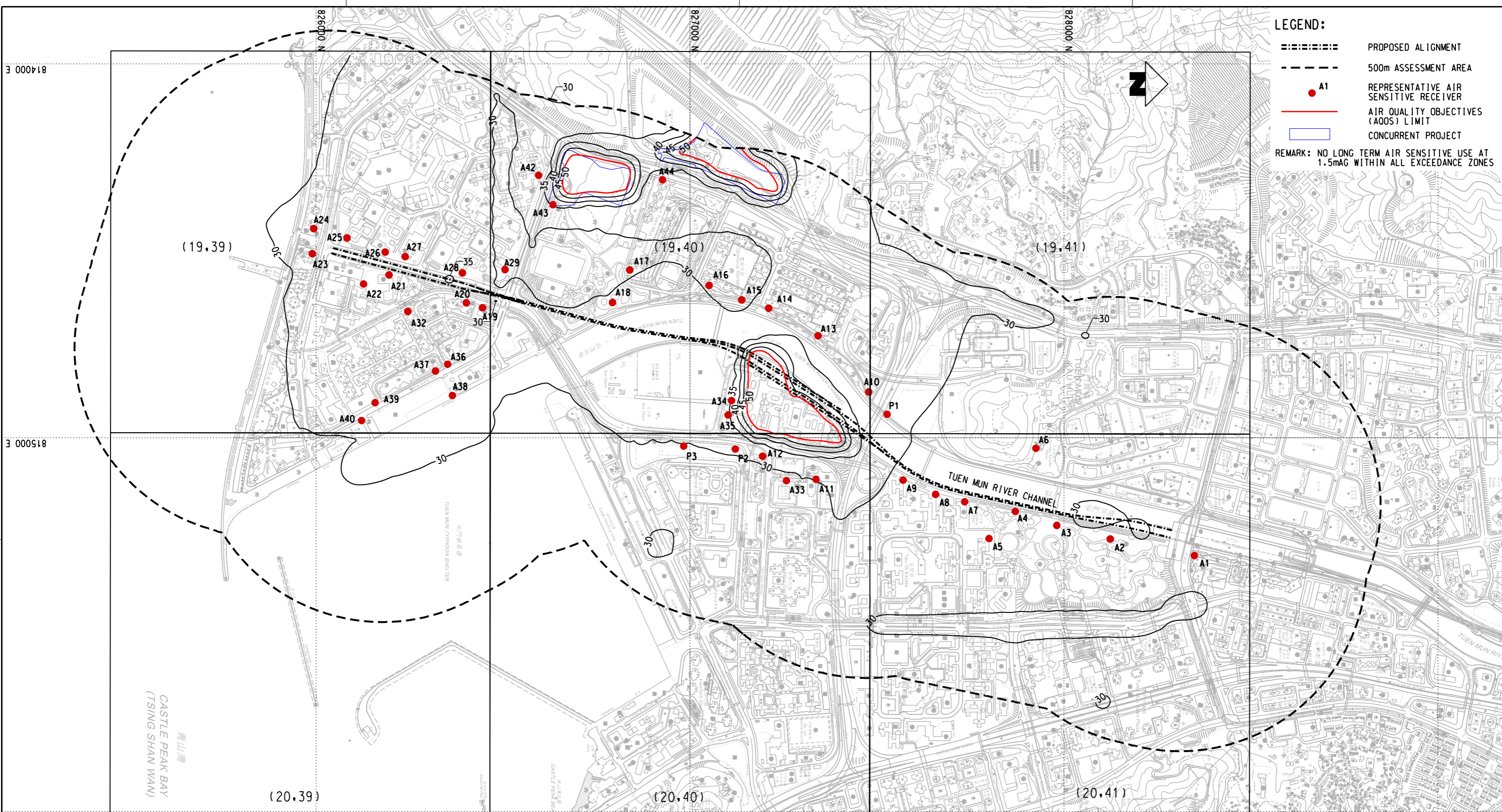
CONCENTRATION AT 1.5mAG (ug/m³)

(SCENARIO 2)

SCALE 1 : 10000 (A3)

FIGURE NO. C1502/C/TME/ACM/M51/109

REV. A



LEGEND:

- PROPOSED ALIGNMENT
- - - 500m ASSESSMENT AREA
- A1 REPRESENTATIVE AIR SENSITIVE RECEIVER
- AIR QUALITY OBJECTIVES (AQOS) LIMIT
- ▭ CONCURRENT PROJECT

REMARK: NO LONG TERM AIR SENSITIVE USE AT 1.5mAG WITHIN ALL EXCEEDANCE ZONES

ASR	DESCRIPTION	LAND USE
A1	CENTURY GATEWAY PHASE 1	RESIDENTIAL
A2	TUEN MUN PARK	OPEN SPACE
A3	TUEN MUN PARK	OPEN SPACE
A4	TUEN MUN PARK CHILDREN PLAYGROUND	OPEN SPACE
A5	OI MING HOUSE, YAU OI ESTATE	RESIDENTIAL
A6	TIN HAU TEMPLE	GIC
A7	ISLAMIC PRIMARY SCHOOL	GIC
A8	OI TAK HOUSE, YAU OI ESTATE	RESIDENTIAL
A9	OI LAI HOUSE, YAU OI ESTATE	RESIDENTIAL
A10	THE ESPLANADE	RESIDENTIAL

ASR	DESCRIPTION	LAND USE
A11	YAN CHAI HOSPITAL HO SIK NAM PRIMARY SCHOOL	GIC
A12	OCEANIA HEIGHTS	RESIDENTIAL
A13	LUNG MUN OASIS	RESIDENTIAL
A14	LUNG MUN OASIS	RESIDENTIAL
A15	GLORIOUS GARDEN	RESIDENTIAL
A16	GLORIOUS GARDEN	RESIDENTIAL
A17	SUN TUEN MUN CENTRE	RESIDENTIAL
A18	WU SHAN CYCLE PARK	OPEN SPACE
A19	TUEN MUN WU HONG CLINIC	GIC
A20	WU HONG POLICE QUARTERS	RESIDENTIAL

ASR	DESCRIPTION	LAND USE
A21	YAN CHAI HOSPITAL LAW CHAN CHOR SI PRIMARY SCHOOL	GIC
A22	NGA HEI HOUSE, SIU HEI COURT	RESIDENTIAL
A23	PIERHEAD GARDEN	RESIDENTIAL
A24	RICHLAND GARDEN	RESIDENTIAL
A25	WU BOON HOUSE, WU KING ESTATE	RESIDENTIAL
A26	TADIST CHING CHUNG PRIMARY SCHOOL (WU KING ESTATE)	GIC
A27	TUNG WAH GROUP OF HOSPITALS SUN HOI DIRECTORS' COLLEGE	GIC
A28	WU TSUI HOUSE, WU KING ESTATE	RESIDENTIAL
A29	WU FAI HOUSE, WU KING ESTATE	RESIDENTIAL
A32	BLOCK 13, YUET WU VILLA	RESIDENTIAL

ASR	DESCRIPTION	LAND USE
A33	SHINE SKILLS CENTER (TUEN MUN)	GIC
A34	CASTLE PEAK BAY AMBULANCE DEPOT	GIC
A35	CASTLE PEAK BAY FIRE STATION	GIC
A36	WU SHAN TENNIS COURT	OPEN SPACE
A37	WU SHAN LAWN BOWLING GREEN	OPEN SPACE
A38	TUEN MUN AREA 44 JOINT-USER COMPLEX AND WHOLESALE FISH MARKET	GIC
A39	SUNKIDS KINDERGARTEN	GIC
A40	SUN WAH COLD STORAGE PHASE 2	INDUSTRIAL
A42	YEH KING HOUSE, SIU SHAN COURT	RESIDENTIAL
A43	THE JOCKEY CLUB TUEN MUN BUTTERFLY BEACH SPORTS CENTRE	G/IC
A44	BLOCK 1, SUN TUEN MUN CENTRE	RESIDENTIAL

ASR	DESCRIPTION	LAND USE
P1	PLANNED PUBLIC HOUSING AT TIN HAU ROAD, AREA 17	RESIDENTIAL
P2	PLANNED PUBLIC HOUSING AT HANG FU STREET, AREA 16	RESIDENTIAL
P3	PLANNED PUBLIC HOUSING AT HANG FU STREET, AREA 16	RESIDENTIAL

REV	DESCRIPTION	BY	DATE	APPROVED	REV	DESCRIPTION	BY	DATE	APPROVED

DRAWN
DESIGNED
CHECKED
APPROVED
DATE
DO NOT SCALE DRAWINGS. ALL DIMENSIONS SHALL BE VERIFIED ON SITE.
© MTR CORPORATION LIMITED 2008 COPYRIGHT IN RESPECT OF THIS DRAWING / DOCUMENT IS OWNED BY THE MTR CORPORATION LIMITED OF HONG KONG. NO REPRODUCTION OF THE DRAWING / DOCUMENT OR ANY PART BY WHATEVER MEANS IS PERMITTED WITHOUT THE PRIOR WRITTEN CONSENT OF THE MTR CORPORATION LIMITED.

MTR

TUEN MUN SOUTH EXTENSION

ORIGINATOR

AECOM

CADD REF. C1502_C_TME_ACM_M51_110.dgn

TITLE

C1502
TUEN MUN SOUTH EXTENSION
CONTOUR OF PREDICTED CUMULATIVE ANNUAL RSP CONCENTRATION AT 1.5mAG (ug/m³) (SCENARIO 2)

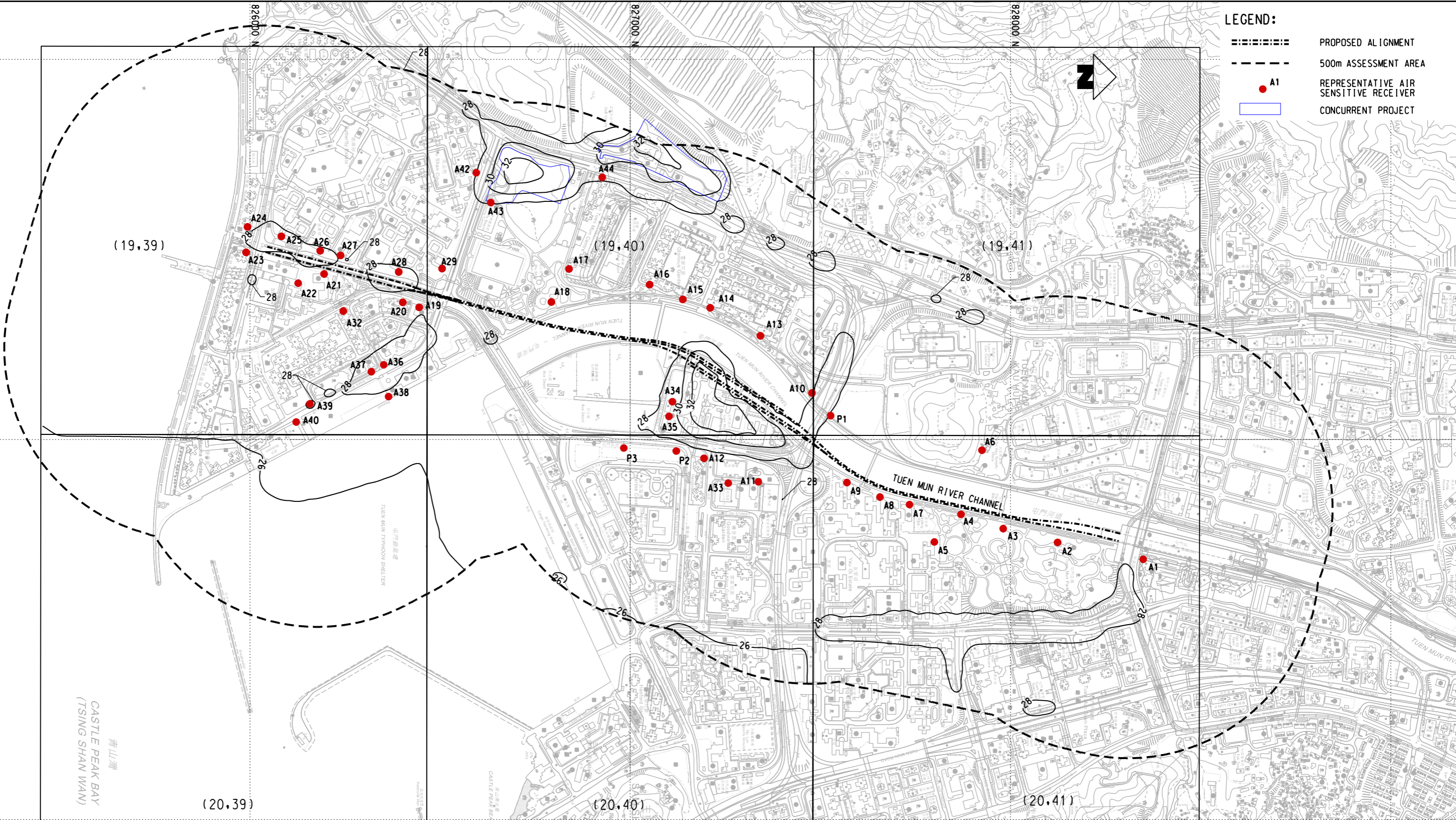
SCALE 1 : 10000 (A3)

FIGURE NO. C1502/C/TME/ACM/M51/110

REV. A

LEGEND:

- PROPOSED ALIGNMENT
- 500m ASSESSMENT AREA
- REPRESENTATIVE AIR SENSITIVE RECEIVER (ASR)
- CONCURRENT PROJECT



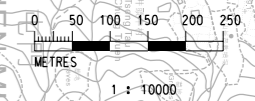
ASR	DESCRIPTION	LAND USE
A1	CENTURY GATEWAY PHASE 1	RESIDENTIAL
A2	TUEN MUN PARK	OPEN SPACE
A3	TUEN MUN PARK	OPEN SPACE
A4	TUEN MUN PARK CHILDREN PLAYGROUND	OPEN SPACE
A5	OI MING HOUSE, YAU OI ESTATE	RESIDENTIAL
A6	TIN HAU TEMPLE	GIC
A7	ISLAMIC PRIMARY SCHOOL	GIC
A8	OI TAK HOUSE, YAU OI ESTATE	RESIDENTIAL
A9	OI LAI HOUSE, YAU OI ESTATE	RESIDENTIAL
A10	THE ESPLANADE	RESIDENTIAL

ASR	DESCRIPTION	LAND USE
A11	YAN CHAI HOSPITAL HO SIK NAM PRIMARY SCHOOL	GIC
A12	OCEANIA HEIGHTS	RESIDENTIAL
A13	LUNG MUN OASIS	RESIDENTIAL
A14	LUNG MUN OASIS	RESIDENTIAL
A15	GLORIOUS GARDEN	RESIDENTIAL
A16	GLORIOUS GARDEN	RESIDENTIAL
A17	SUN TUEN MUN CENTRE	RESIDENTIAL
A18	WU SHAN CYCLE PARK	OPEN SPACE
A19	TUEN MUN WU HONG CLINIC	GIC
A20	WU HONG POLICE QUARTERS	RESIDENTIAL

ASR	DESCRIPTION	LAND USE
A21	YAN CHAI HOSPITAL LAW CHAN CHOR SI PRIMARY SCHOOL	GIC
A22	NGA HEI HOUSE, SIU HEI COURT	RESIDENTIAL
A23	PIERHEAD GARDEN	RESIDENTIAL
A24	RICHLAND GARDEN	RESIDENTIAL
A25	WU BOON HOUSE, WU KING ESTATE	RESIDENTIAL
A26	TAOIST CHING CHUNG PRIMARY SCHOOL (WU KING ESTATE)	GIC
A27	TUNG WAH GROUP OF HOSPITALS SUN HOI DIRECTORS' COLLEGE	GIC
A28	WU TSUI HOUSE, WU KING ESTATE	RESIDENTIAL
A29	WU FAI HOUSE, WU KING ESTATE	RESIDENTIAL
A32	BLOCK 13, YUET WU VILLA	RESIDENTIAL

ASR	DESCRIPTION	LAND USE
A33	SHINE SKILLS CENTER (TUEN MUN)	GIC
A34	CASTLE PEAK BAY AMBULANCE DEPOT	GIC
A35	CASTLE PEAK BAY FIRE STATION	GIC
A36	WU SHAN TENNIS COURT	OPEN SPACE
A37	WU SHAN LAWN BOWLING GREEN	OPEN SPACE
A38	TUEN MUN AREA 44 JOINT-USER COMPLEX AND WHOLESALE FISH MARKET	GIC
A39	SUNKIDS KINDERGARTEN	GIC
A40	SUN WAH COLD STORAGE PHASE 2	INDUSTRIAL
A42	YEH KING HOUSE, SIU SHAN COURT	RESIDENTIAL
A43	THE JOCKEY CLUB TUEN MUN BUTTERFLY BEACH SPORTS CENTRE	G/IC
A44	BLOCK 1, SUN TUEN MUN CENTRE	RESIDENTIAL

ASR	DESCRIPTION	LAND USE
P1	PLANNED PUBLIC HOUSING AT TIN HAU ROAD, AREA 17	RESIDENTIAL
P2	PLANNED PUBLIC HOUSING AT HANG FU STREET, AREA 16	RESIDENTIAL
P3	PLANNED PUBLIC HOUSING AT HANG FU STREET, AREA 16	RESIDENTIAL



REV	DESCRIPTION	BY	DATE	APPROVED	REV	DESCRIPTION	BY	DATE	APPROVED

TUEN MUN SOUTH EXTENSION

 ORIGINATOR

TITLE
C1502
TUEN MUN SOUTH EXTENSION
CONTOUR OF PREDICTED 36TH HIGHEST CUMULATIVE DAILY FSP
CONCENTRATION AT 1.5mAG (ug/m³)
(SCENARIO 2)

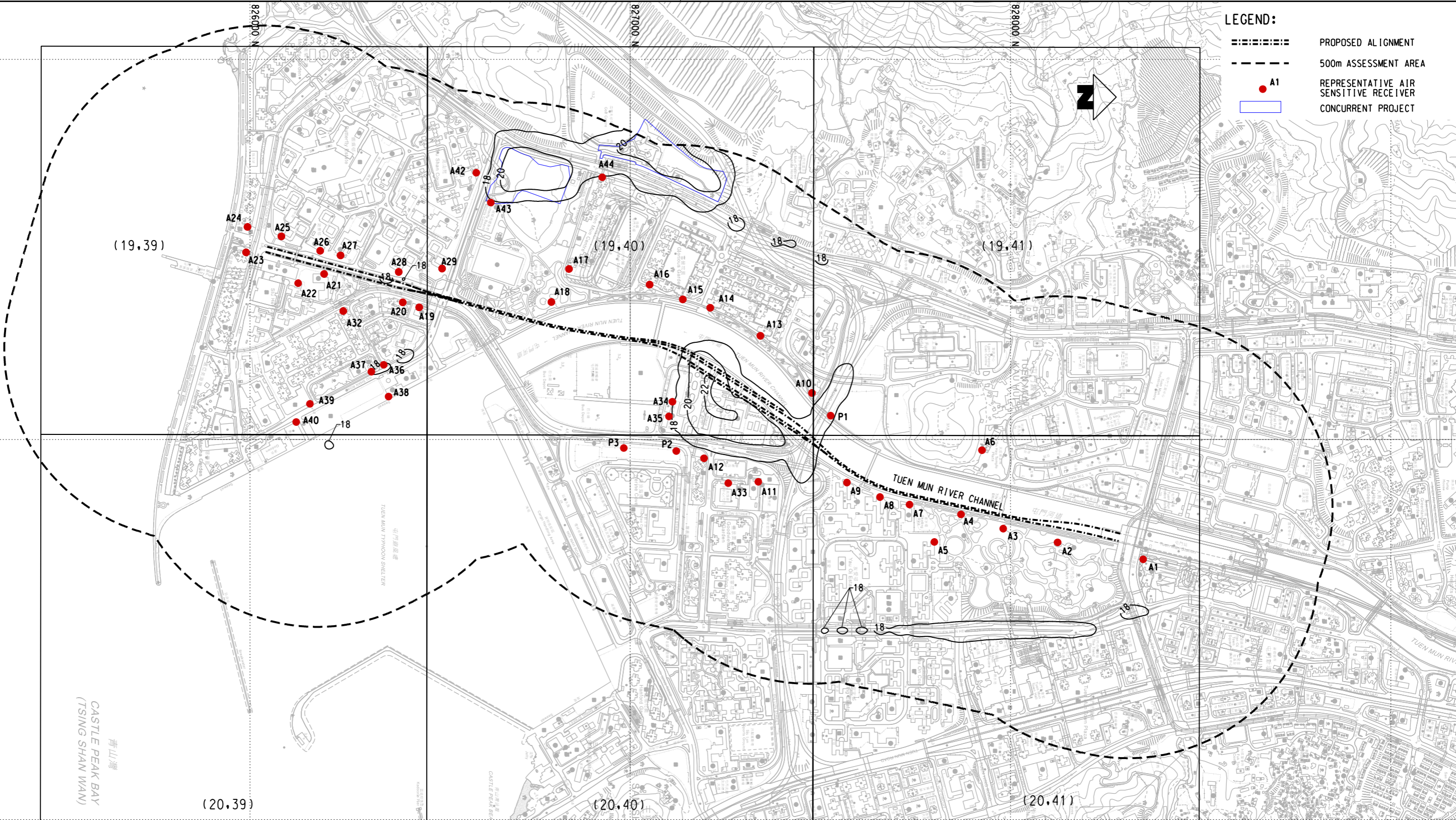
SCALE 1 : 10000 (A3) FIGURE NO. C1502/C/TME/ACM/M51/111 REV. A

DO NOT SCALE DRAWINGS. ALL DIMENSIONS SHALL BE VERIFIED ON SITE.
 © MTR CORPORATION LIMITED 2008. COPYRIGHT IN RESPECT OF THIS DRAWING / DOCUMENT IS OWNED BY THE MTR CORPORATION LIMITED OF HONG KONG. NO REPRODUCTION OF THE DRAWING / DOCUMENT OR ANY PART BY WHATEVER MEANS IS PERMITTED WITHOUT THE PRIOR WRITTEN CONSENT OF THE MTR CORPORATION LIMITED.

CADD REF. C1502_C_TME_ACM_M51_111.dgn

LEGEND:

- PROPOSED ALIGNMENT
- 500m ASSESSMENT AREA
- REPRESENTATIVE AIR SENSITIVE RECEIVER
- CONCURRENT PROJECT



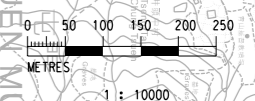
ASR	DESCRIPTION	LAND USE
A1	CENTURY GATEWAY PHASE 1	RESIDENTIAL
A2	TUEN MUN PARK	OPEN SPACE
A3	TUEN MUN PARK	OPEN SPACE
A4	TUEN MUN PARK CHILDREN PLAYGROUND	OPEN SPACE
A5	OI MING HOUSE, YAU OI ESTATE	RESIDENTIAL
A6	TIN HAU TEMPLE	GIC
A7	ISLAMIC PRIMARY SCHOOL	GIC
A8	OI TAK HOUSE, YAU OI ESTATE	RESIDENTIAL
A9	OI LAI HOUSE, YAU OI ESTATE	RESIDENTIAL
A10	THE ESPLANADE	RESIDENTIAL

ASR	DESCRIPTION	LAND USE
A11	YAN CHAI HOSPITAL HO SIK NAM PRIMARY SCHOOL	GIC
A12	OCEANIA HEIGHTS	RESIDENTIAL
A13	LUNG MUN OASIS	RESIDENTIAL
A14	LUNG MUN OASIS	RESIDENTIAL
A15	GLORIOUS GARDEN	RESIDENTIAL
A16	GLORIOUS GARDEN	RESIDENTIAL
A17	SUN TUEN MUN CENTRE	RESIDENTIAL
A18	WU SHAN CYCLE PARK	OPEN SPACE
A19	TUEN MUN WU HONG CLINIC	GIC
A20	WU HONG POLICE QUARTERS	RESIDENTIAL

ASR	DESCRIPTION	LAND USE
A21	YAN CHAI HOSPITAL LAW CHAN CHOR SI PRIMARY SCHOOL	GIC
A22	NGA HEI HOUSE, SIU HEI COURT	RESIDENTIAL
A23	PIERHEAD GARDEN	RESIDENTIAL
A24	RICHLAND GARDEN	RESIDENTIAL
A25	WU BOON HOUSE, WU KING ESTATE	RESIDENTIAL
A26	TADIST CHING CHUNG PRIMARY SCHOOL (WU KING ESTATE)	GIC
A27	TUNG WAH GROUP OF HOSPITALS SUN HOI DIRECTORS' COLLEGE	GIC
A28	WU TSUI HOUSE, WU KING ESTATE	RESIDENTIAL
A29	WU FAI HOUSE, WU KING ESTATE	RESIDENTIAL
A32	BLOCK 13, YUET WU VILLA	RESIDENTIAL

ASR	DESCRIPTION	LAND USE
A33	SHINE SKILLS CENTER (TUEN MUN)	GIC
A34	CASTLE PEAK BAY AMBULANCE DEPOT	GIC
A35	CASTLE PEAK BAY FIRE STATION	GIC
A36	WU SHAN TENNIS COURT	OPEN SPACE
A37	WU SHAN LAWN BOWLING GREEN	OPEN SPACE
A38	TUEN MUN AREA 44 JOINT-USER COMPLEX AND WHOLESALE FISH MARKET	GIC
A39	SUNKIDS KINDERGARTEN	GIC
A40	SUN WAH COLD STORAGE PHASE 2	INDUSTRIAL
A42	YEH KING HOUSE, SIU SHAN COURT	RESIDENTIAL
A43	THE JOCKEY CLUB TUEN MUN BUTTERFLY BEACH SPORTS CENTRE	G/IC
A44	BLOCK 1, SUN TUEN MUN CENTRE	RESIDENTIAL

ASR	DESCRIPTION	LAND USE
P1	PLANNED PUBLIC HOUSING AT TIN HAU ROAD, AREA 17	RESIDENTIAL
P2	PLANNED PUBLIC HOUSING AT HANG FU STREET, AREA 16	RESIDENTIAL
P3	PLANNED PUBLIC HOUSING AT HANG FU STREET, AREA 16	RESIDENTIAL



REV	DESCRIPTION	BY	DATE	APPROVED	REV	DESCRIPTION	BY	DATE	APPROVED

TUEN MUN SOUTH EXTENSION

 ORIGINATOR

TITLE
C1502
TUEN MUN SOUTH EXTENSION
CONTOUR OF PREDICTED CUMULATIVE ANNUAL FSP
CONCENTRATION AT 1.5mG (ug/m³)
(SCENARIO 2)

SCALE 1 : 10000 (A3) FIGURE NO. C1502/C/TME/ACM/M51/112 REV. A

DRAWN
 DESIGNED
 CHECKED
 APPROVED
 DATE
DO NOT SCALE DRAWINGS. ALL DIMENSIONS SHALL BE VERIFIED ON SITE. © MTR CORPORATION LIMITED 2008. COPYRIGHT IN RESPECT OF THIS DRAWING / DOCUMENT IS OWNED BY THE MTR CORPORATION LIMITED OF HONG KONG. NO REPRODUCTION OF THE DRAWING / DOCUMENT OR ANY PART BY WHATEVER MEANS IS PERMITTED WITHOUT THE PRIOR WRITTEN CONSENT OF THE MTR CORPORATION LIMITED.

CADD REF. C1502_C_TME_ACM_M51_112.dgn