

LEGEND:

- PROPOSED ALIGNMENT
- 300m ASSESSMENT AREA
- PROPOSED WORKS SITE
- REPRESENTATIVE NOISE SENSITIVE RECEIVER - EXISTING
- REPRESENTATIVE NOISE SENSITIVE RECEIVER - PLANNED
- NOISE ASSESSMENT POINT

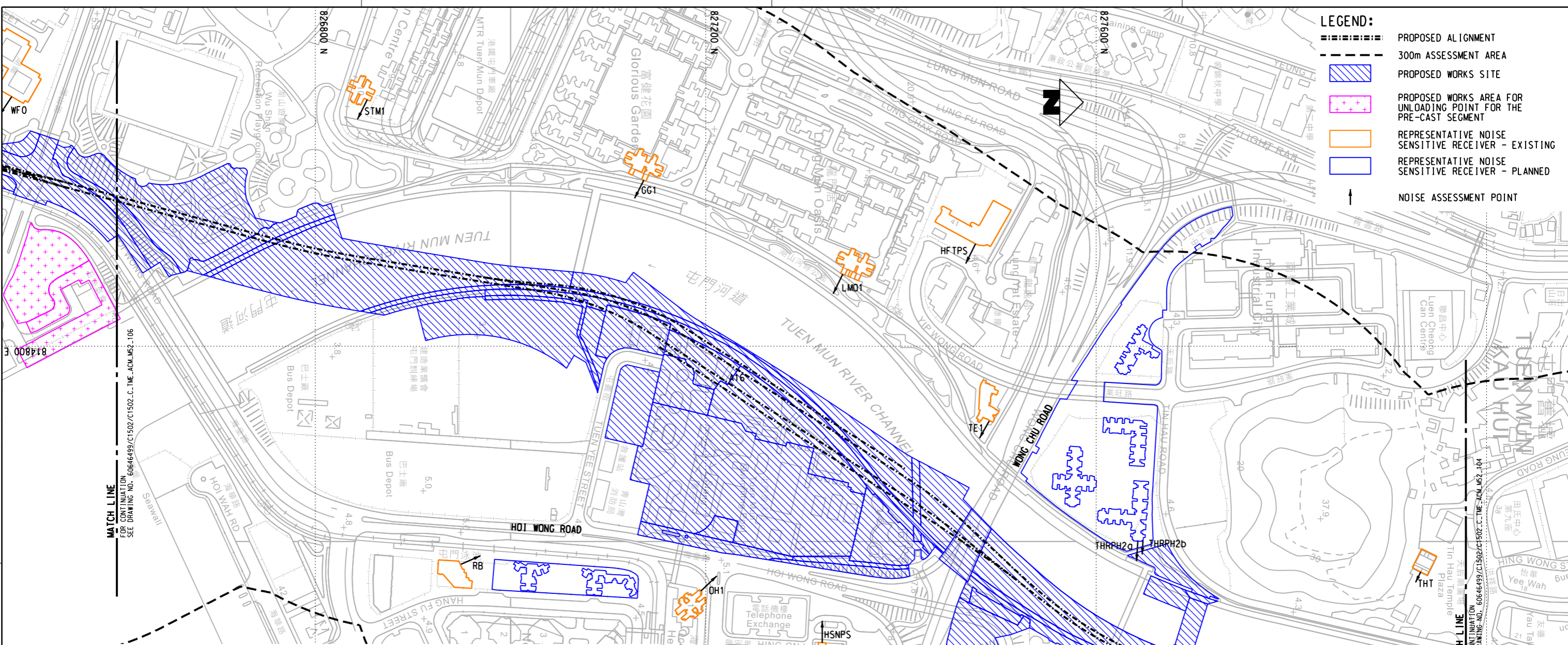
NAP ID	DESCRIPTION	LAND USE	NUMBER OF STOREYS	FLOOR OF SELECTED ASSESSMENT POINT
CG1	TOWER 1, CENTURY GATEWAY PHASE 1	R	36	1/F, 18/F & 36/F
CPCPS	CASTLE PEAK CATHOLIC PRIMARY SCHOOL	E	5	G/F, 3/F & 5/F
THT	TIN HAU TEMPLE (TIN HAU ROAD)	W	1	G/F

REMARK:
 E - EDUCATIONAL INSTITUTION; R - RESIDENTIAL; W - PLACES OF PUBLIC WORSHIP

DRAWN				DESIGNED				CHECKED				APPROVED				DATE				DRAWN				DESIGNED				CHECKED				APPROVED				DATE			
MTR																AECOM																							
TUEN MUN SOUTH EXTENSION																TITLE																							
ORIGINATOR																C1502 TUEN MUN SOUTH EXTENSION LOCATIONS OF REPRESENTATIVE NOISE ASSESSMENT POINTS (CONSTRUCTION NOISE) (SHEET 1 OF 3)																							
CADD REF. C1502_C_TME_ACM_M52_104.dgn																SCALE 1 : 4000 (A3) FIGURE NO. C1502/C/TME/ACM/M52/104 REV. A																							

Maps reproduced with permission of the Director of Lands, © Hong Kong Government

P:\PROJECTS\6064699\CAD_ADMIN\PLT_DRIVER\A3_COLOUR.plt
 Date: 2022/7/27
 P:\PROJECTS\6064699\CAD_ADMIN\REPORT\0502_0502_C.TME_ACM_M52_105.dgn
 Model Name: C1502_C.TME_ACM_M52_105.dgn
 Plot Name: C1502_C.TME_ACM_M52_105.dgn



- LEGEND:**
- PROPOSED ALIGNMENT
 - 300m ASSESSMENT AREA
 - ▨ PROPOSED WORKS SITE
 - ▨ PROPOSED WORKS AREA FOR UNLOADING POINT FOR THE PRE-CAST SEGMENT
 - ▭ REPRESENTATIVE NOISE SENSITIVE RECEIVER - EXISTING
 - ▭ REPRESENTATIVE NOISE SENSITIVE RECEIVER - PLANNED
 - ↑ NOISE ASSESSMENT POINT

NAP ID	DESCRIPTION	LAND USE	NUMBER OF STOREYS	FLOOR OF SELECTED ASSESSMENT POINT
OL1	OI LAI HOUSE, YAU OI ESTATE	R	27	1/F, 14/F & 27/F
OL2	OI LAI HOUSE, YAU OI ESTATE	R	27	1/F, 14/F & 27/F
SCCMC	CHRISTIAN ALLIANCE S.C. SHAN MEMORIAL COLLEGE	E	6	G/F, 2/F & 5/F
TE1	THE ESPLANADE	R	20	1/F, 10/F & 20/F
HFTPS	CHURCH OF CHRIST IN CHINA HOH FUK TONG PRIMARY SCHOOL	E	8	G/F, 4/F & 6/F
THRP2a	PLANNED HOUSING DEVELOPMENT (YIP WONG ROAD, AREA 17)	H	2	2/F & 3/F
THRP2b	PLANNED HOUSING DEVELOPMENT (YIP WONG ROAD, AREA 17)	R	37	4/F, 22/F & 40/F
HSNPS	YAN CHAI HOSPITAL HO SIK NAM PRIMARY SCHOOL	E	7	G/F, 2/F & 5/F
OH1	TOWER 1, OCEANIA HEIGHTS	R	35	1/F, 18/F & 35/F
LMO1	BLOCK 13, LUNG MUN OASIS	R	32	1/F, 16/F & 32/F
GG1	BLOCK 6, GLORIOUS GARDEN	R	28	1/F, 14/F & 28/F
STM1	BLOCK 10, SUN TUEN MUN CENTER	R	44	1/F, 22/F & 44/F
RB	REGENCY BAY	R	22	1/F, 12/F & 22/F
WFO	WU KING DAY ACTIVITY CENTRE & HOSTEL (HSMH)	E & H	1	G/F

NAP ID	DESCRIPTION	LAND USE	NUMBER OF STOREYS	FLOOR OF SELECTED ASSESSMENT POINT
THT	TIN HAU TEMPLE (TIN HAU ROAD)	W	1	G/F
HYTPS	SHUN TAK FRATERNAL ASSOCIATION HO YAT TUNG PRIMARY SCHOOL	E	7	G/F, 3/F & 6/F
IPS	ISLAMIC PRIMARY SCHOOL	E	7	G/F, 3/F & 6/F
OTO	THE NAAC YAU OI DAY CRECHE	N	1	G/F
OT1	OI TAK HOUSE, YAU OI ESTATE	R	25	1/F, 13/F & 25/F
OT2	OI TAK HOUSE, YAU OI ESTATE	R	25	1/F, 13/F & 25/F
QLO	YAU OI KINDERGARTEN - CUM - NURSERY	E	1	G/F

REMARK:
 E - EDUCATIONAL INSTITUTION; H - HOTEL/HOSTEL; N - NURSERY; R - RESIDENTIAL

REV	DESCRIPTION	BY	DATE	APPROVED	REV	DESCRIPTION	BY	DATE	APPROVED

DRAWN
 DESIGNED
 CHECKED
 APPROVED
 DATE
 DO NOT SCALE DRAWINGS. ALL DIMENSIONS SHALL BE VERIFIED ON SITE.
 © MTR CORPORATION LIMITED 2008 COPYRIGHT IN RESPECT OF THIS DRAWING / DOCUMENT IS OWNED BY THE MTR CORPORATION LIMITED OF HONG KONG. NO REPRODUCTION OF THE DRAWING / DOCUMENT OR ANY PART BY WHATEVER MEANS IS PERMITTED WITHOUT THE PRIOR WRITTEN CONSENT OF THE MTR CORPORATION LIMITED.

MTR

TUEN MUN SOUTH EXTENSION

ORIGINATOR

AECOM

CADD REF. C1502_C.TME_ACM_M52_105.dgn

TITLE

C1502
 TUEN MUN SOUTH EXTENSION
 LOCATIONS OF REPRESENTATIVE NOISE ASSESSMENT POINTS
 (CONSTRUCTION NOISE)
 (SHEET 2 OF 3)

SCALE 1 : 4000 (A3)








FIGURE NO. C1502/C/TME/ACM/M52/105

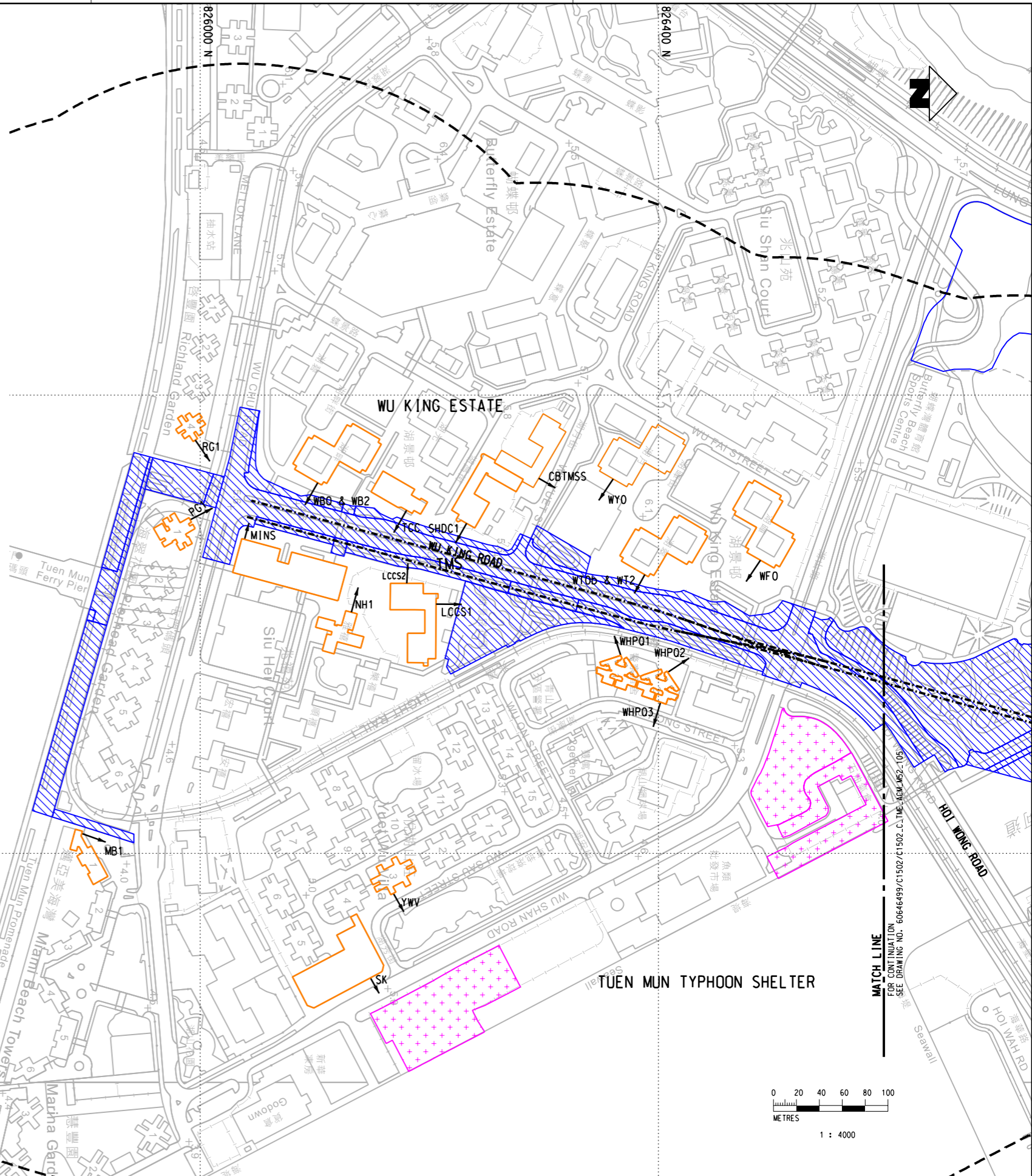
REV. A

NAP ID	DESCRIPTION	LAND USE	NUMBER OF STOREYS	FLOOR OF SELECTED ASSESSMENT POINT
WFO	WU KING DAY ACTIVITY CENTRE & HOSTEL (HSMH)	E & H	1	G/F
WT0b	TUEN MUN DISTRICT WOMEN'S ASSOCIATION LIMITED - ZONTA CLUB OF HONG KONG INTEGRATED SERVICE CENTER	E	1	G/F
WT2	WU TSUI HOUSE	R	20	1/F, 11/F & 20/F
WY0	CARITAS INSTITUTE OF COMMUNITY EDUCATION	E	1	G/F
WHP01	BLOCK 1, TUEN MUN WU HONG POLICE QUARTERS	R	21	1/F, 11/F & 21/F
WHP02	BLOCK 2, TUEN MUN WU HONG POLICE QUARTERS	R	21	1/F, 11/F & 21/F
WHP03	BLOCK 2, TUEN MUN WU HONG POLICE QUARTERS	R	21	1/F, 11/F & 21/F
SK	SUNKIDS KINDERGARTEN	E	1	G/F
YVW	BLOCK 3, YUET WU VILLA	R	22	1/F, 11/F & 22/F
LCCS1	YAN CHAI HOSPITAL LAW CHAN CHOR SI PRIMARY SCHOOL	E	7	G/F, 3/F & 6/F
LCCS2	YAN CHAI HOSPITAL LAW CHAN CHOR SI PRIMARY SCHOOL	E	2	G/F & 1/F
NH1	NGA HEI HOUSE, SIU HEI COURT	R	37	1/F, 19/F & 37/F
SHDC1	TUNG WAH GROUP OF HOSPITALS SUN HOI DIRECTOR'S COLLEGE	E	6	G/F, 2/F & 5/F
CBTMSS	CARMEL BUNNAN TONG MEMORIAL SECONDARY SCHOOL	E	7	G/F, 2/F & 5/F
TCC	TAOIST CHING CHUNG PRIMARY SCHOOL	E	7	G/F, 3/F & 6/F
WBO	YAN OI TONG ALLAN YAP KINDERGARTEN	E	1	G/F
WB2	WU BOON HOUSE, WU KING ESTATE	R	20	1/F, 11/F & 20/F
MINS	W.F.B. MANTRA INSTITUTE NURSERY SCHOOL	E	1	G/F
RG1	BLOCK 4, RICHLAND GARDEN	R	28	1/F, 14/F & 28/F
PG1	BLOCK 1, PIERHEAD GARDEN	R	30	1/F, 15/F & 30/F
MB1	TOWER 1, MIAMI BEACH TOWERS	R	29	1/F

REMARK:
E - EDUCATIONAL INSTITUTION; R - RESIDENTIAL

LEGEND:

-  PROPOSED ALIGNMENT
-  300m ASSESSMENT AREA
-  PROPOSED WORKS SITE
-  PROPOSED WORKS AREA FOR UNLOADING POINT FOR THE PRE-CAST SEGMENT
-  REPRESENTATIVE NOISE SENSITIVE RECEIVER - EXISTING
-  REPRESENTATIVE NOISE SENSITIVE RECEIVER - PLANNED
-  NOISE ASSESSMENT POINT



P:\PROJECTS\60646499\CAD_ADMIN\PLT_DRIVER\A3_COLOUR.plt 0:40:07
 D:\PLOT\1\60646499\REPORT\0502\0502_C_TME_ACM_M52_106.dgn
 P:\PROJECTS\60646499\REPORT\0502\0502_C_TME_ACM_M52_106.dgn
 MODELNAME:
 FILENAME:

REV	DESCRIPTION	BY	DATE	APPROVED	REV	DESCRIPTION	BY	DATE	APPROVED

DRAWN	
DESIGNED	
CHECKED	
APPROVED	
DATE	
<small>DO NOT SCALE DRAWINGS. ALL DIMENSIONS SHALL BE VERIFIED ON SITE. © MTR CORPORATION LIMITED 2008 COPYRIGHT IN RESPECT OF THIS DRAWING / DOCUMENT IS OWNED BY THE MTR CORPORATION LIMITED OF HONG KONG. NO REPRODUCTION OF THE DRAWING / DOCUMENT OR ANY PART BY WHATEVER MEANS IS PERMITTED WITHOUT THE PRIOR WRITTEN CONSENT OF THE MTR CORPORATION LIMITED.</small>	

MTR

TUEN MUN SOUTH EXTENSION

AECOM

ORIGINATOR

CADD REF. C1502_C_TME_ACM_M52_106.dgn

TITLE

C1502

TUEN MUN SOUTH EXTENSION

LOCATIONS OF REPRESENTATIVE NOISE ASSESSMENT POINTS

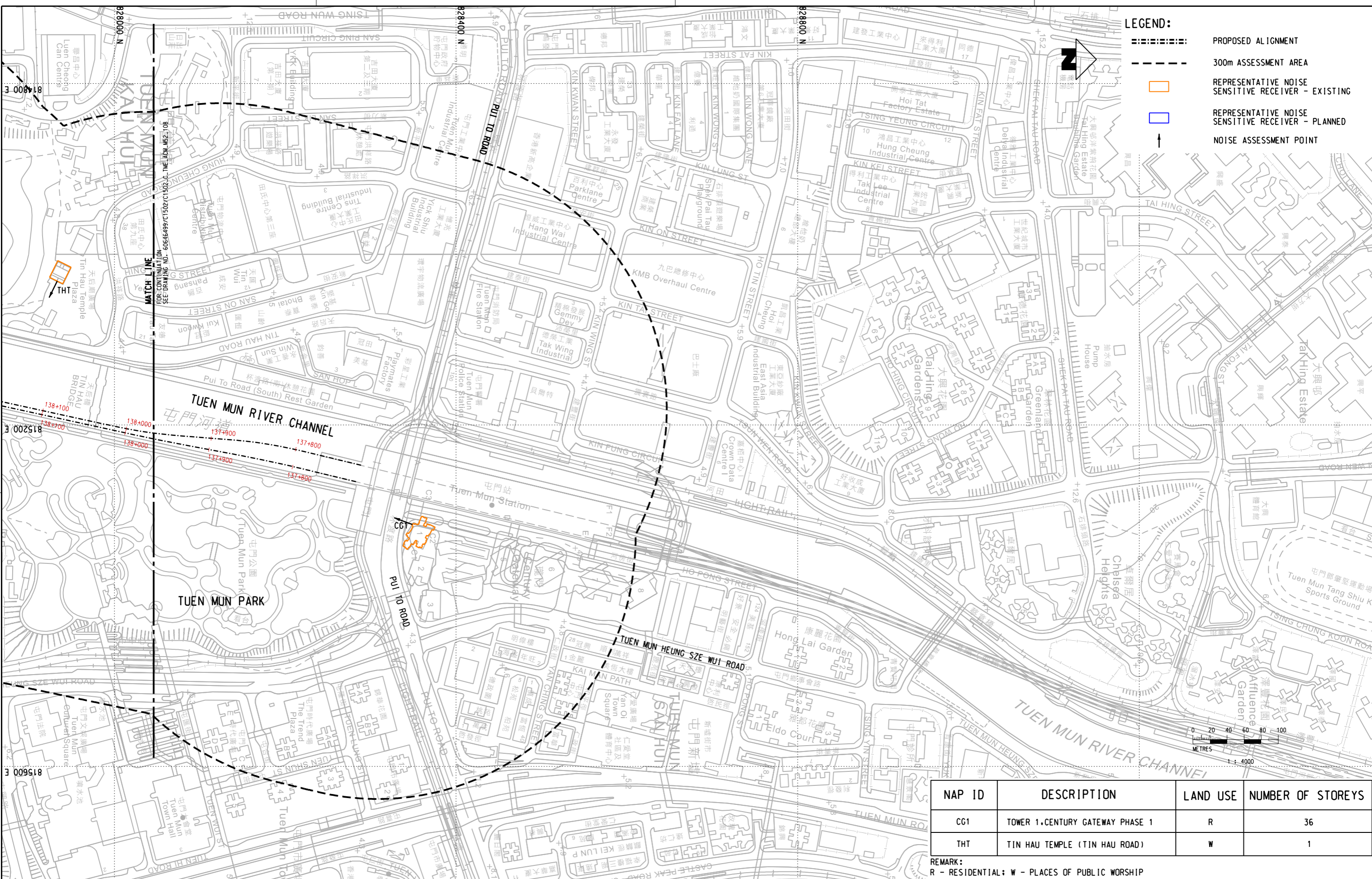
(CONSTRUCTION NOISE)

(SHEET 3 OF 3)

SCALE 1 : 4000 (A3)

FIGURE NO. C1502/C/TME/ACM/M52/106

REV. A



LEGEND:

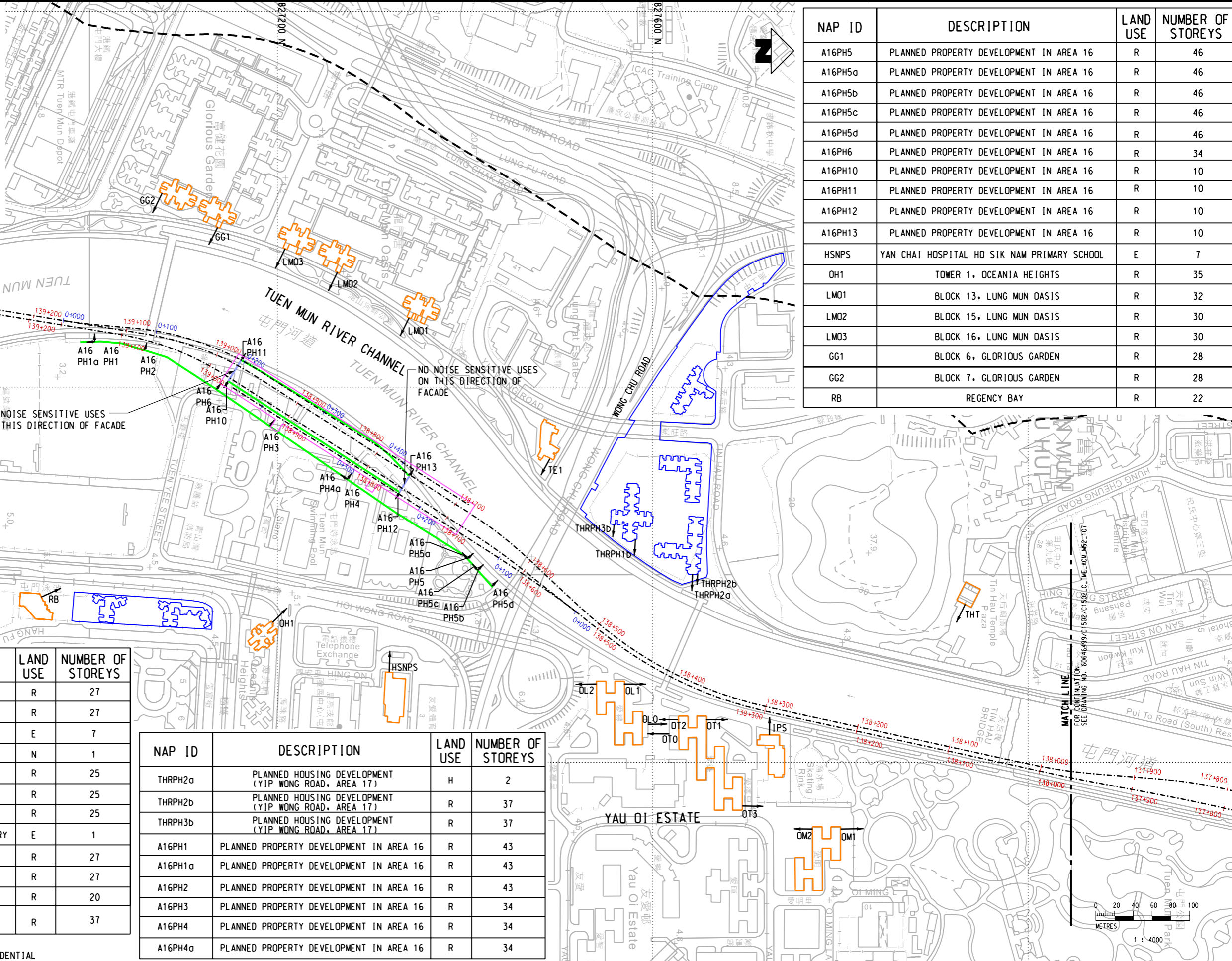
- PROPOSED ALIGNMENT
- 300m ASSESSMENT AREA
- REPRESENTATIVE NOISE SENSITIVE RECEIVER - EXISTING
- REPRESENTATIVE NOISE SENSITIVE RECEIVER - PLANNED
- NOISE ASSESSMENT POINT

NAP ID	DESCRIPTION	LAND USE	NUMBER OF STOREYS
CG1	TOWER 1, CENTURY GATEWAY PHASE 1	R	36
THT	TIN HAU TEMPLE (TIN HAU ROAD)	W	1

REMARK:
 R - RESIDENTIAL; W - PLACES OF PUBLIC WORSHIP

<p>DRAWN</p> <p>DESIGNED</p> <p>CHECKED</p> <p>APPROVED</p> <p>DATE</p> <p><small>DO NOT SCALE DRAWINGS. ALL DIMENSIONS SHALL BE VERIFIED ON SITE. © MTR CORPORATION LIMITED 2008. COPYRIGHT IN RESPECT OF THIS DRAWING / DOCUMENT IS OWNED BY THE MTR CORPORATION LIMITED OF HONG KONG. NO REPRODUCTION OF THE DRAWING / DOCUMENT OR ANY PART BY WHATEVER MEANS IS PERMITTED WITHOUT THE PRIOR WRITTEN CONSENT OF THE MTR CORPORATION LIMITED.</small></p>	<p>MTR</p>	<p>TUEN MUN SOUTH EXTENSION</p> <p>AECOM</p>	<p>TITLE</p> <p>C1502</p> <p>TUEN MUN SOUTH EXTENSION</p> <p>LOCATIONS OF REPRESENTATIVE NOISE ASSESSMENT POINTS</p> <p>(RAILWAY NOISE)</p> <p>(SHEET 1 OF 3)</p>																				
<table border="1" style="width: 100%; border-collapse: collapse;"> <thead> <tr> <th>REV</th> <th>DESCRIPTION</th> <th>BY</th> <th>DATE</th> <th>APPROVED</th> <th>REV</th> <th>DESCRIPTION</th> <th>BY</th> <th>DATE</th> <th>APPROVED</th> </tr> </thead> <tbody> <tr> <td> </td> <td> </td> <td> </td> <td> </td> <td> </td> <td> </td> <td> </td> <td> </td> <td> </td> <td> </td> </tr> </tbody> </table>	REV	DESCRIPTION	BY	DATE	APPROVED	REV	DESCRIPTION	BY	DATE	APPROVED											<p>CADD REF. C1502_C_TME_ACM_M52_107.dgn</p>	<p>SCALE 1 : 4000 (A3)</p> <p>FIGURE NO. C1502/C/TME/ACM/M52/107</p>	<p>REV. A</p>
REV	DESCRIPTION	BY	DATE	APPROVED	REV	DESCRIPTION	BY	DATE	APPROVED														

- LEGEND:**
- PROPOSED ALIGNMENT
 - - - 300m ASSESSMENT AREA
 - PROPOSED DEVELOPMENT BOUNDARY OF A16 PROPERTY DEVELOPMENT
 - NO NOISE SENSITIVE USES ON THIS DIRECTION OF FACADE
 - REPRESENTATIVE NOISE SENSITIVE RECEIVER - EXISTING
 - REPRESENTATIVE NOISE SENSITIVE RECEIVER - PLANNED
 - TENTATIVE STATION FOOTPRINT



NAP ID	DESCRIPTION	LAND USE	NUMBER OF STOREYS
A16PH5	PLANNED PROPERTY DEVELOPMENT IN AREA 16	R	46
A16PH5a	PLANNED PROPERTY DEVELOPMENT IN AREA 16	R	46
A16PH5b	PLANNED PROPERTY DEVELOPMENT IN AREA 16	R	46
A16PH5c	PLANNED PROPERTY DEVELOPMENT IN AREA 16	R	46
A16PH5d	PLANNED PROPERTY DEVELOPMENT IN AREA 16	R	46
A16PH6	PLANNED PROPERTY DEVELOPMENT IN AREA 16	R	34
A16PH10	PLANNED PROPERTY DEVELOPMENT IN AREA 16	R	10
A16PH11	PLANNED PROPERTY DEVELOPMENT IN AREA 16	R	10
A16PH12	PLANNED PROPERTY DEVELOPMENT IN AREA 16	R	10
A16PH13	PLANNED PROPERTY DEVELOPMENT IN AREA 16	R	10
HSNPS	YAN CHAI HOSPITAL HO SIK NAM PRIMARY SCHOOL	E	7
OH1	TOWER 1, OCEANIA HEIGHTS	R	35
LMO1	BLOCK 13, LUNG MUN OASIS	R	32
LMO2	BLOCK 15, LUNG MUN OASIS	R	30
LMO3	BLOCK 16, LUNG MUN OASIS	R	30
GG1	BLOCK 6, GLORIOUS GARDEN	R	28
GG2	BLOCK 7, GLORIOUS GARDEN	R	28
RB	REGENCY BAY	R	22

NAP ID	DESCRIPTION	LAND USE	NUMBER OF STOREYS
OM1	OI MING HOUSE, YAU OI ESTATE	R	27
OM2	OI MING HOUSE, YAU OI ESTATE	R	27
IPS	ISLAMIC PRIMARY SCHOOL	E	7
OTO	THE NAAC YAU OI DAY CRECHE	N	1
OT1	OI TAK HOUSE, YAU OI ESTATE	R	25
OT2	OI TAK HOUSE, YAU OI ESTATE	R	25
OT3	OI TAK HOUSE, YAU OI ESTATE	R	25
OLO	YAU OI KINDERGARTEN - CUM - NURSERY	E	1
OL1	OI LAI HOUSE, YAU OI ESTATE	R	27
OL2	OI LAI HOUSE, YAU OI ESTATE	R	27
TE1	THE ESPLANADE	R	20
THRPH1b	PLANNED HOUSING DEVELOPMENT (YIP WONG ROAD, AREA 17)	R	37

NAP ID	DESCRIPTION	LAND USE	NUMBER OF STOREYS
THRPH2a	PLANNED HOUSING DEVELOPMENT (YIP WONG ROAD, AREA 17)	H	2
THRPH2b	PLANNED HOUSING DEVELOPMENT (YIP WONG ROAD, AREA 17)	R	37
THRPH3b	PLANNED HOUSING DEVELOPMENT (YIP WONG ROAD, AREA 17)	R	37
A16PH1	PLANNED PROPERTY DEVELOPMENT IN AREA 16	R	43
A16PH1a	PLANNED PROPERTY DEVELOPMENT IN AREA 16	R	43
A16PH2	PLANNED PROPERTY DEVELOPMENT IN AREA 16	R	43
A16PH3	PLANNED PROPERTY DEVELOPMENT IN AREA 16	R	34
A16PH4	PLANNED PROPERTY DEVELOPMENT IN AREA 16	R	34
A16PH4a	PLANNED PROPERTY DEVELOPMENT IN AREA 16	R	34

REMARK:
E - EDUCATIONAL INSTITUTION; N - NURSERY; R - RESIDENTIAL

REV	DESCRIPTION	BY	DATE	APPROVED	REV	DESCRIPTION	BY	DATE	APPROVED

DRAWN: []
DESIGNED: []
CHECKED: []
APPROVED: []
DATE: []

MTR

ORIGINATOR: **AECOM**

CADD REF: C1502_C.TME_ACM_M52_108.dgn

TITLE: **C1502 TUEN MUN SOUTH EXTENSION LOCATIONS OF REPRESENTATIVE NOISE ASSESSMENT POINTS (RAILWAY NOISE) (SHEET 2 OF 3)**







SCALE: 1 : 4000 (A3)

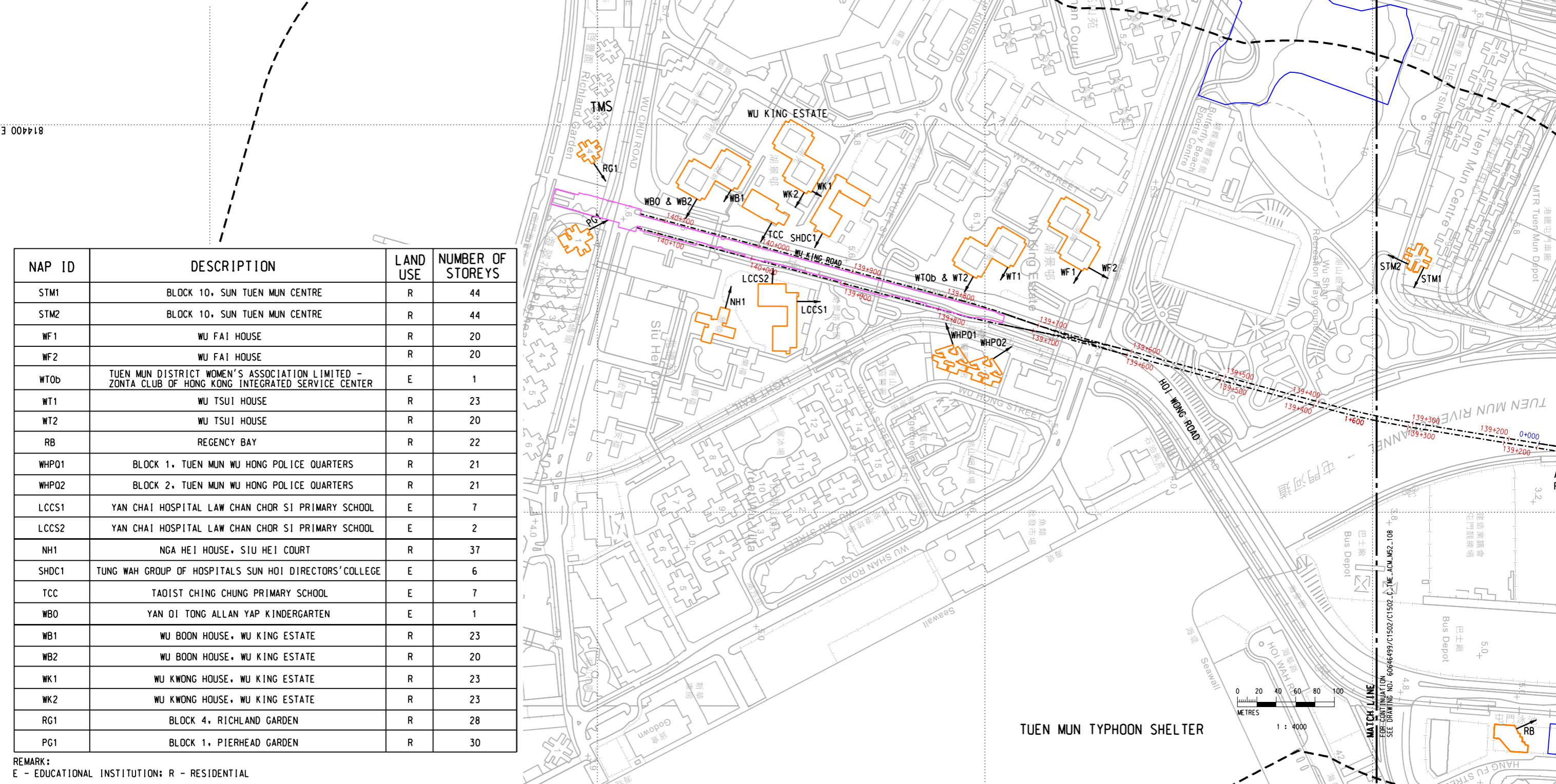
FIGURE NO: C1502/C/TME/ACM/M52/108

REV: A

Maps reproduced with permission of the Director of Lands, © Hong Kong Government
 P:\PROJECTS\6064699\CAD_ADMIN\PLT_DRIVER\A3_COLOUR.plt
 PLOT DRW: P:\PROJECTS\6064699\CAD_ADMIN\PLT_DRIVER\A3_COLOUR.plt
 MODELNAME: P:\PROJECTS\6064699\CAD_ADMIN\PLT_DRIVER\A3_COLOUR.plt
 FILENAME: P:\PROJECTS\6064699\CAD_ADMIN\PLT_DRIVER\A3_COLOUR.plt

LEGEND:

-  PROPOSED ALIGNMENT
-  300m ASSESSMENT AREA
-  REPRESENTATIVE NOISE SENSITIVE RECEIVER - EXISTING
-  REPRESENTATIVE NOISE SENSITIVE RECEIVER - PLANNED
-  TENTATIVE STATION FOOTPRINT
-  NOISE ASSESSMENT POINT



NAP ID	DESCRIPTION	LAND USE	NUMBER OF STOREYS
STM1	BLOCK 10, SUN TUEN MUN CENTRE	R	44
STM2	BLOCK 10, SUN TUEN MUN CENTRE	R	44
WF1	WU FAI HOUSE	R	20
WF2	WU FAI HOUSE	R	20
WTOB	TUEN MUN DISTRICT WOMEN'S ASSOCIATION LIMITED - ZONTA CLUB OF HONG KONG INTEGRATED SERVICE CENTER	E	1
WT1	WU TSUI HOUSE	R	23
WT2	WU TSUI HOUSE	R	20
RB	REGENCY BAY	R	22
WHP01	BLOCK 1, TUEN MUN WU HONG POLICE QUARTERS	R	21
WHP02	BLOCK 2, TUEN MUN WU HONG POLICE QUARTERS	R	21
LCCS1	YAN CHAI HOSPITAL LAW CHAN CHOR SI PRIMARY SCHOOL	E	7
LCCS2	YAN CHAI HOSPITAL LAW CHAN CHOR SI PRIMARY SCHOOL	E	2
NH1	NGA HEI HOUSE, SIU HEI COURT	R	37
SHDC1	TUNG WAH GROUP OF HOSPITALS SUN HOI DIRECTORS' COLLEGE	E	6
TCC	TAOIST CHING CHUNG PRIMARY SCHOOL	E	7
WBO	YAN OI TONG ALLAN YAP KINDERGARTEN	E	1
WB1	WU BOON HOUSE, WU KING ESTATE	R	23
WB2	WU BOON HOUSE, WU KING ESTATE	R	20
WK1	WU KWONG HOUSE, WU KING ESTATE	R	23
WK2	WU KWONG HOUSE, WU KING ESTATE	R	23
RG1	BLOCK 4, RICHLAND GARDEN	R	28
PG1	BLOCK 1, PIERHEAD GARDEN	R	30

REMARK:
E - EDUCATIONAL INSTITUTION; R - RESIDENTIAL

P:\PROJECTS\60646499\CAD_ADMIN\PLT_DRIVER\3_COLOUR.plt
 PLOT DATE: 2022/7/11 15:58:59
 MODEL NAME: C:\Program Files\Autodesk\AutoCAD 2022\lisp\acadiso2022.dwg
 FILE NAME: P:\PROJECTS\60646499\REPORT\0502\0502_C_TME_ACM_M52_109.dgn

REV	DESCRIPTION	BY	DATE	APPROVED	REV	DESCRIPTION	BY	DATE	APPROVED

DRAWN	
DESIGNED	
CHECKED	
APPROVED	
DATE	

MTR

TUEN MUN SOUTH EXTENSION

ORIGINATOR

AECOM

CADD REF. C1502_C_TME_ACM_M52_109.dgn

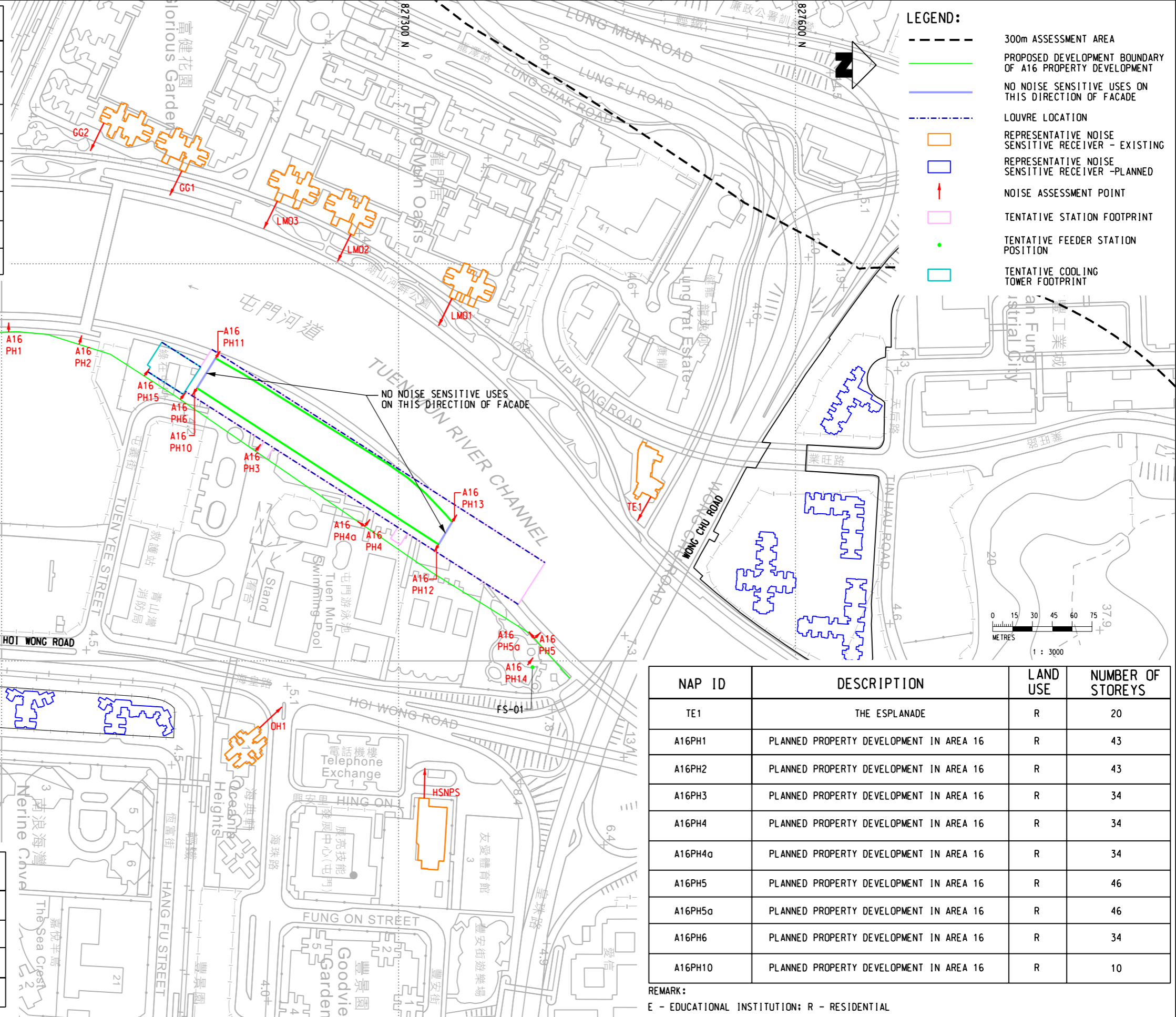
TITLE

C1502

TUEN MUN SOUTH EXTENSION
LOCATIONS OF REPRESENTATIVE NOISE ASSESSMENT POINTS
(RAILWAY NOISE)
(SHEET 3 OF 3)

SCALE 1 : 4000 (A3) FIGURE NO. C1502/C/TME/ACM/M52/109 REV. A

NAP ID	DESCRIPTION	LAND USE	NUMBER OF STOREYS
A16PH1	PLANNED PROPERTY DEVELOPMENT IN AREA 16	R	10
A16PH2	PLANNED PROPERTY DEVELOPMENT IN AREA 16	R	10
A16PH3	PLANNED PROPERTY DEVELOPMENT IN AREA 16	R	10
A16PH4	PLANNED PROPERTY DEVELOPMENT IN AREA 16	R	46
A16PH5	PLANNED PROPERTY DEVELOPMENT IN AREA 16	R	34
HSNPS	YAN CHAI HOSPITAL HO SIK NAM PRIMARY SCHOOL	E	7
OH1	TOWER 1, OCEANIA HEIGHTS	R	35
LMO1	BLOCK 13, LUNG MUN OASIS	R	32



NAP ID	DESCRIPTION	LAND USE	NUMBER OF STOREYS
LMO2	BLOCK 15, LUNG MUN OASIS	R	30
LMO3	BLOCK 16, LUNG MUN OASIS	R	30
GG1	BLOCK 6, GLORIOUS GARDEN	R	28
GG2	BLOCK 7, GLORIOUS GARDEN	R	28







NAP ID	DESCRIPTION	LAND USE	NUMBER OF STOREYS
TE1	THE ESPLANADE	R	20
A16PH1	PLANNED PROPERTY DEVELOPMENT IN AREA 16	R	43
A16PH2	PLANNED PROPERTY DEVELOPMENT IN AREA 16	R	43
A16PH3	PLANNED PROPERTY DEVELOPMENT IN AREA 16	R	34
A16PH4	PLANNED PROPERTY DEVELOPMENT IN AREA 16	R	34
A16PH4a	PLANNED PROPERTY DEVELOPMENT IN AREA 16	R	34
A16PH5	PLANNED PROPERTY DEVELOPMENT IN AREA 16	R	46
A16PH5a	PLANNED PROPERTY DEVELOPMENT IN AREA 16	R	46
A16PH6	PLANNED PROPERTY DEVELOPMENT IN AREA 16	R	34
A16PH10	PLANNED PROPERTY DEVELOPMENT IN AREA 16	R	10

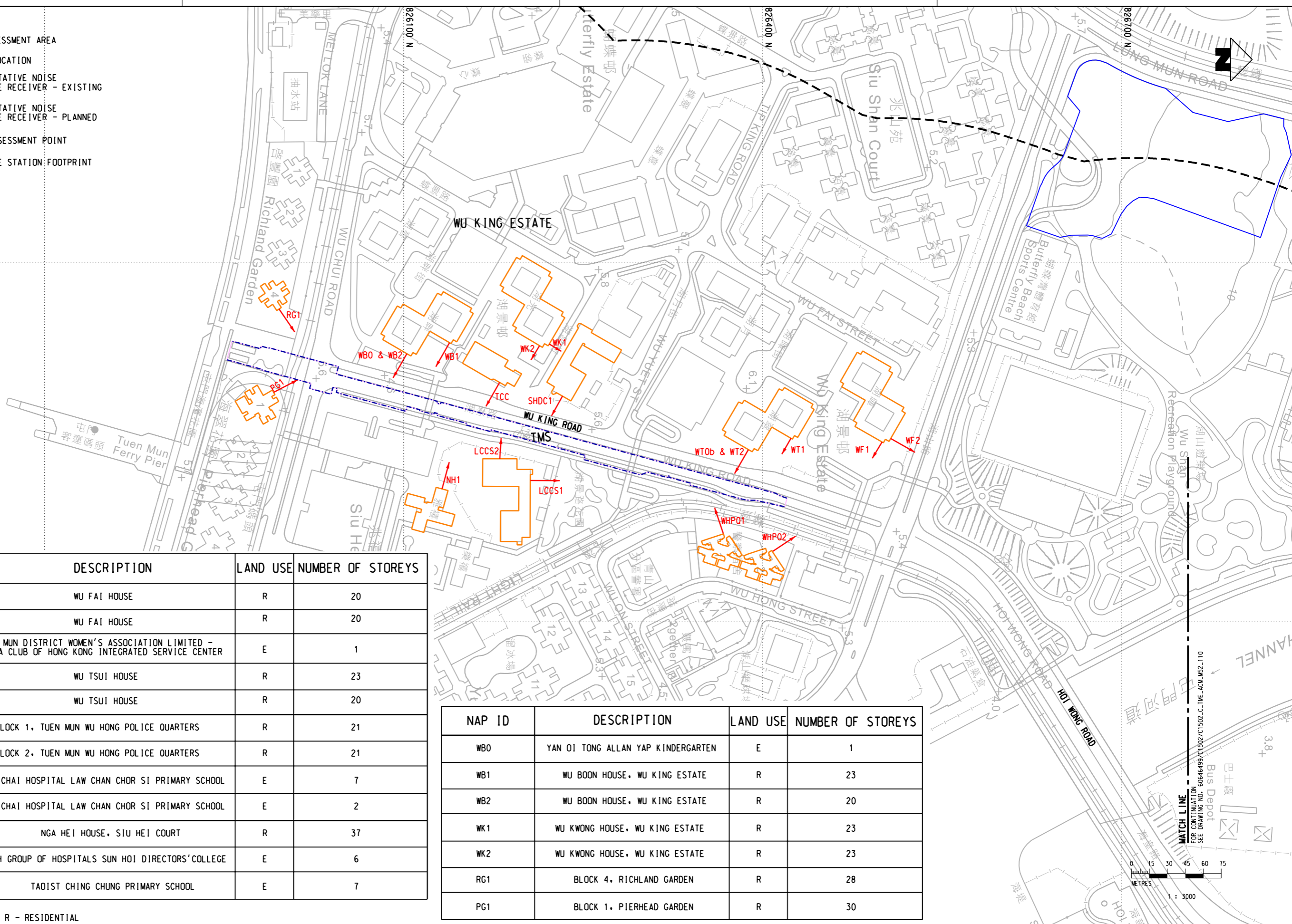
REMARK:
E - EDUCATIONAL INSTITUTION; R - RESIDENTIAL

Maps reproduced with permission of the Director of Lands, © Hong Kong Government

P:\PROJECTS\6064699\ACM_ADMIN\PLT_DRIVER\AS_COLOUR.plt
 P:\PROJECTS\6064699\REPORT\0502\0502_C.TME_ACM_M52_110.dgn
 PRINTED BY: rfvcc
 DATE: 2022/7/26
 PLOT DATE: 2022/7/26
 MODEL NAME: P:\PROJECTS\6064699\REPORT\0502\0502_C.TME_ACM_M52_110.dgn
 FILE NAME:

DRAWN: [] DESIGNED: [] CHECKED: [] APPROVED: [] DATE: []								TITLE: C1502 TUEN MUN SOUTH EXTENSION LOCATIONS OF REPRESENTATIVE NOISE ASSESSMENT POINTS (FIXED PLANT NOISE) (SHEET 1 OF 2)			
ORIGINATOR: AECOM								SCALE: 1 : 3000 (A3) FIGURE NO.: C1502/C/TME/ACM/M52/110			
CADD REF.: C1502_C.TME_ACM_M52_110.dgn				SCALE: 1 : 3000 (A3)				REV: A			

- LEGEND:**
-  300m ASSESSMENT AREA
 -  LOUVRE LOCATION
 -  REPRESENTATIVE NOISE SENSITIVE RECEIVER - EXISTING
 -  REPRESENTATIVE NOISE SENSITIVE RECEIVER - PLANNED
 -  NOISE ASSESSMENT POINT
 -  TENTATIVE STATION FOOTPRINT



NAP ID	DESCRIPTION	LAND USE	NUMBER OF STOREYS
WF1	WU FAI HOUSE	R	20
WF2	WU FAI HOUSE	R	20
WTOb	TUEN MUN DISTRICT WOMEN'S ASSOCIATION LIMITED - ZONTA CLUB OF HONG KONG INTEGRATED SERVICE CENTER	E	1
WT1	WU TSUI HOUSE	R	23
WT2	WU TSUI HOUSE	R	20
WHP01	BLOCK 1, TUEN MUN WU HONG POLICE QUARTERS	R	21
WHP02	BLOCK 2, TUEN MUN WU HONG POLICE QUARTERS	R	21
LCCS1	YAN CHAI HOSPITAL LAW CHAN CHOR SI PRIMARY SCHOOL	E	7
LCCS2	YAN CHAI HOSPITAL LAW CHAN CHOR SI PRIMARY SCHOOL	E	2
NH1	NGA HEI HOUSE, SIU HEI COURT	R	37
SHDC1	TUNG WAH GROUP OF HOSPITALS SUN HOI DIRECTORS' COLLEGE	E	6
TCC	TAOIST CHING CHUNG PRIMARY SCHOOL	E	7

NAP ID	DESCRIPTION	LAND USE	NUMBER OF STOREYS
WBO	YAN OI TONG ALLAN YAP KINDERGARTEN	E	1
WB1	WU BOON HOUSE, WU KING ESTATE	R	23
WB2	WU BOON HOUSE, WU KING ESTATE	R	20
WK1	WU KWONG HOUSE, WU KING ESTATE	R	23
WK2	WU KWONG HOUSE, WU KING ESTATE	R	23
RG1	BLOCK 4, RICHLAND GARDEN	R	28
PG1	BLOCK 1, PIERHEAD GARDEN	R	30

REMARK:
E - EDUCATIONAL INSTITUTION; R - RESIDENTIAL

Maps reproduced with permission of the Director of Lands, © Hong Kong Government

P:\PROJECTS\6064699\CAD_ADMIN\PLT_DRIVER\A3_COLOUR.plt
 PLOTTED BY: rfgccco
 PLOTTED DATE: 2022/7/11
 PLOTTED TIME: 15:56:58
 MODEL NAME: C:\PROJECTS\6064699\REPORT\0502\0502_C.TME_ACM.M52.dgn
 FILE NAME:

REV	DESCRIPTION	BY	DATE	APPROVED	REV	DESCRIPTION	BY	DATE	APPROVED

DRAWN	
DESIGNED	
CHECKED	
APPROVED	
DATE	

MTR

TUEN MUN SOUTH EXTENSION

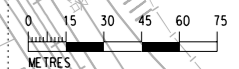
AECOM

ORIGINATOR

CADD REF. C1502_C.TME_ACM.M52_111.dgn

TITLE
C1502
TUEN MUN SOUTH EXTENSION
LOCATIONS OF REPRESENTATIVE NOISE ASSESSMENT POINTS
(FIXED NOISE)
(SHEET 2 OF 2)

SCALE 1 : 3000 (A3) FIGURE NO. C1502/C/TME/ACM/M52/111 REV. A



MATCH LINE
SEE DRAWING NO. 6064699/C1502/C.TME_ACM.M52_110

Bus Depot