


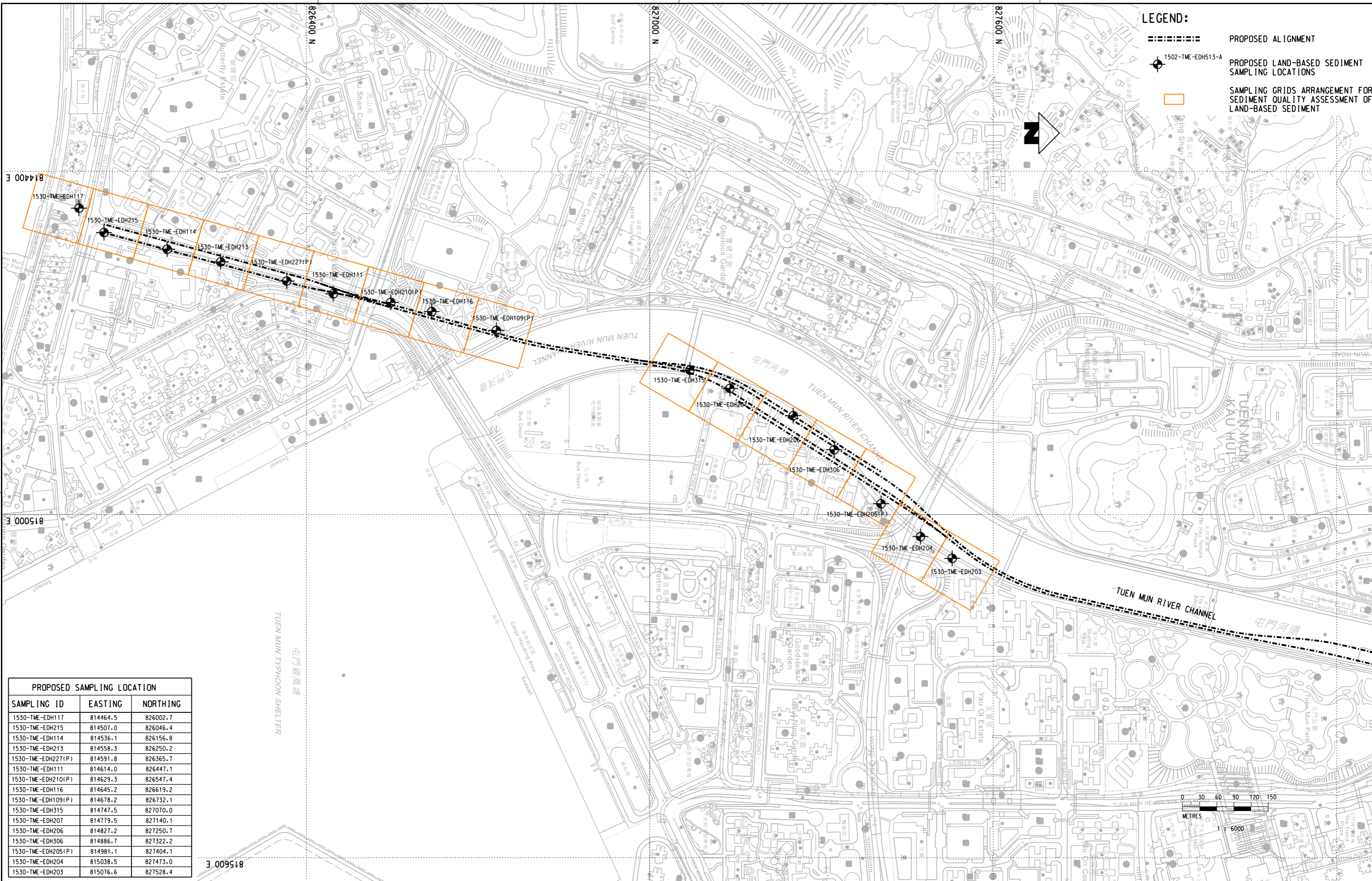


Maps reproduced with permission of the Director of Lands, © Hong Kong Government

LEGEND:

-  PROPOSED ALIGNMENT
-  1502-TME-EDH513-A PROPOSED LAND-BASED SEDIMENT SAMPLING LOCATIONS
-  SAMPLING GRIDS ARRANGEMENT FOR SEDIMENT QUALITY ASSESSMENT OF LAND-BASED SEDIMENT



| PROPOSED SAMPLING LOCATION |          |          |
|----------------------------|----------|----------|
| SAMPLING ID                | EASTING  | NORTHING |
| 1530-TME-EDH117            | 814464.5 | 826002.7 |
| 1530-TME-EDH215            | 814507.0 | 826046.4 |
| 1530-TME-EDH114            | 814536.1 | 826156.8 |
| 1530-TME-EDH213            | 814558.3 | 826250.2 |
| 1530-TME-EDH227(P)         | 814591.8 | 826365.7 |
| 1530-TME-EDH111            | 814614.0 | 826447.1 |
| 1530-TME-EDH210(P)         | 814629.3 | 826547.4 |
| 1530-TME-EDH116            | 814645.2 | 826619.2 |
| 1530-TME-EDH109(P)         | 814678.2 | 826732.1 |
| 1530-TME-EDH315            | 814747.5 | 827070.0 |
| 1530-TME-EDH207            | 814779.5 | 827140.1 |
| 1530-TME-EDH206            | 814827.2 | 827250.7 |
| 1530-TME-EDH306            | 814886.7 | 827322.2 |
| 1530-TME-EDH205(P)         | 814981.1 | 827404.1 |
| 1530-TME-EDH204            | 815038.5 | 827473.0 |
| 1530-TME-EDH203            | 815076.6 | 827528.4 |

PLOT DRW: P:\PROJECTS\6064699\CAD\_ADMIN\PLT\_DRIVER\A3\_COLOUR.plt  
 DATE: 2022/7/28  
 MODELNAME: P:\PROJECTS\6064699\dwg\REPORT\0502\0502\_C\_TME\_ACM\_M54\_101.dgn

| REV | DESCRIPTION | BY | DATE | APPROVED | REV | DESCRIPTION | BY | DATE | APPROVED |
|-----|-------------|----|------|----------|-----|-------------|----|------|----------|
|     |             |    |      |          |     |             |    |      |          |
|     |             |    |      |          |     |             |    |      |          |
|     |             |    |      |          |     |             |    |      |          |
|     |             |    |      |          |     |             |    |      |          |
|     |             |    |      |          |     |             |    |      |          |
|     |             |    |      |          |     |             |    |      |          |
|     |             |    |      |          |     |             |    |      |          |
|     |             |    |      |          |     |             |    |      |          |
|     |             |    |      |          |     |             |    |      |          |
|     |             |    |      |          |     |             |    |      |          |

DRAWN  
 DESIGNED  
 CHECKED  
 APPROVED  
 DATE  
 DO NOT SCALE DRAWINGS. ALL DIMENSIONS SHALL BE VERIFIED ON SITE.  
 © MTR CORPORATION LIMITED 2008 COPYRIGHT IN RESPECT OF THIS DRAWING / DOCUMENT IS OWNED BY THE MTR CORPORATION LIMITED OF HONG KONG. NO REPRODUCTION OF THE DRAWING / DOCUMENT OR ANY PART BY WHATEVER MEANS IS PERMITTED WITHOUT THE PRIOR WRITTEN CONSENT OF THE MTR CORPORATION LIMITED.



TUEN MUN SOUTH EXTENSION

AECOM

ORIGINATOR





CADD REF. C1502\_C\_TME\_ACM\_M54\_101.dgn

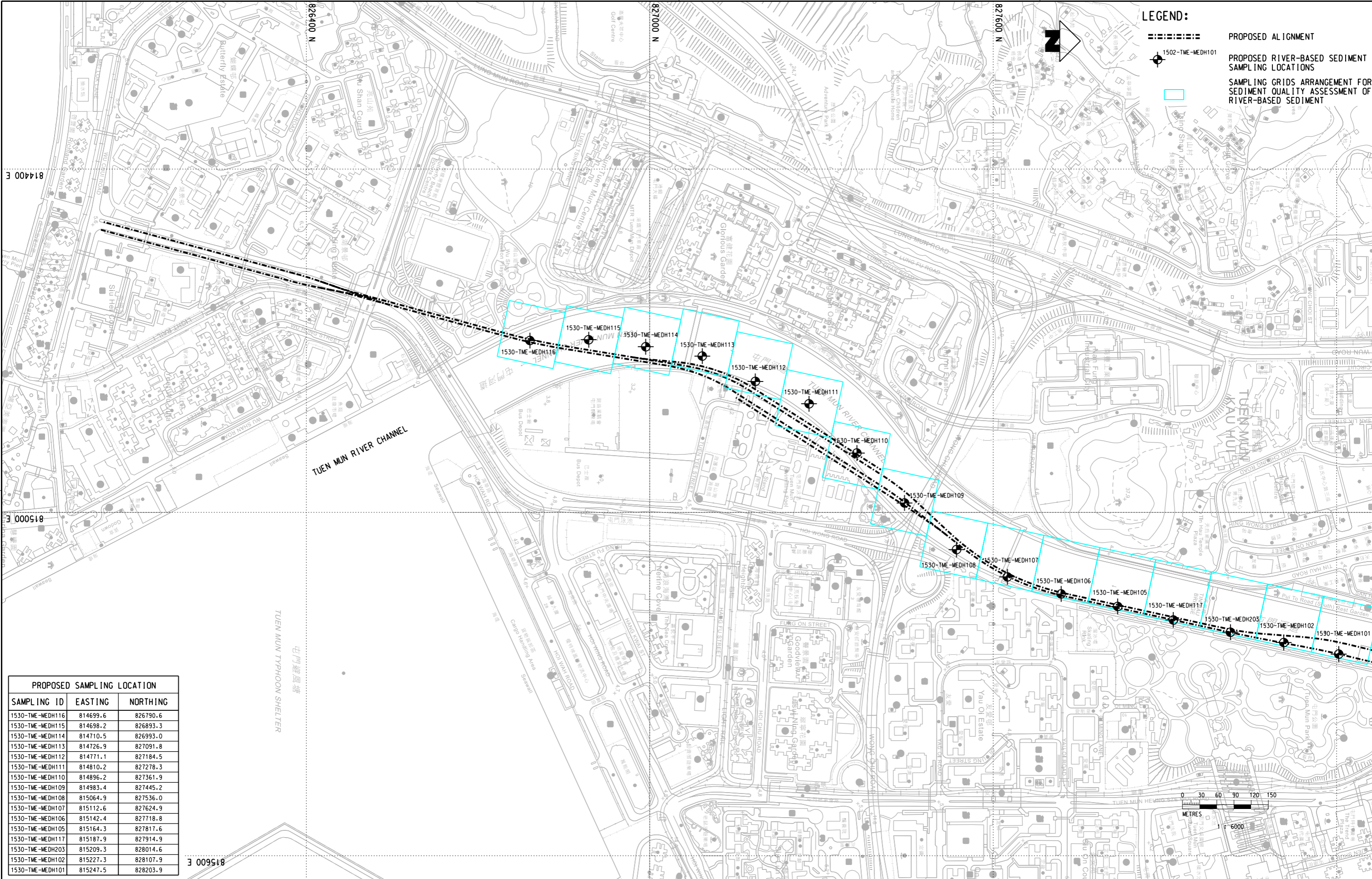
TITLE  
**C1502**  
 TUEN MUN SOUTH EXTENSION  
 THE PROPOSED SEDIMENT SAMPLING LOCATIONS FOR  
 LAND-BASED SEDIMENT AND THE PREFERRED ALIGNMENT

SCALE 1 : 6000 (A3)    FIGURE NO. C1502/C/TME/ACM/M54/101    REV. A

Maps reproduced with permission of the Director of Lands, © Hong Kong Government

LEGEND:

-  PROPOSED ALIGNMENT
-  1502-TME-MEDH101
-  PROPOSED RIVER-BASED SEDIMENT SAMPLING LOCATIONS
-  SAMPLING GRIDS ARRANGEMENT FOR SEDIMENT QUALITY ASSESSMENT OF RIVER-BASED SEDIMENT



| PROPOSED SAMPLING LOCATION |          |          |
|----------------------------|----------|----------|
| SAMPLING ID                | EASTING  | NORTHING |
| 1530-TME-MEDH116           | 814699.6 | 826790.6 |
| 1530-TME-MEDH115           | 814698.2 | 826893.3 |
| 1530-TME-MEDH114           | 814710.5 | 826993.0 |
| 1530-TME-MEDH113           | 814726.9 | 827091.8 |
| 1530-TME-MEDH112           | 814771.1 | 827184.5 |
| 1530-TME-MEDH111           | 814810.2 | 827278.3 |
| 1530-TME-MEDH110           | 814896.2 | 827361.9 |
| 1530-TME-MEDH109           | 814983.4 | 827445.2 |
| 1530-TME-MEDH108           | 815064.9 | 827536.0 |
| 1530-TME-MEDH107           | 815112.6 | 827624.9 |
| 1530-TME-MEDH106           | 815142.4 | 827718.8 |
| 1530-TME-MEDH105           | 815164.3 | 827817.6 |
| 1530-TME-MEDH117           | 815187.9 | 827914.9 |
| 1530-TME-MEDH203           | 815209.3 | 828014.6 |
| 1530-TME-MEDH102           | 815227.3 | 828107.9 |
| 1530-TME-MEDH101           | 815247.5 | 828203.9 |

P:\PROJECTS\6064699\CAD\_ADMIN\PLT\_DRIVER\A3\_COLOUR.plt  
 Date: 2022/7/28  
 Model Name: F:\PROJECTS\6064699\dwg\REPORT\C1502\C1502\_C\_TME\_ACM\_M54\_102.dgn  
 Plot Name: F:\PROJECTS\6064699\dwg\REPORT\C1502\C1502\_C\_TME\_ACM\_M54\_102.dgn

| REV | DESCRIPTION | BY | DATE | APPROVED | REV | DESCRIPTION | BY | DATE | APPROVED |
|-----|-------------|----|------|----------|-----|-------------|----|------|----------|
|     |             |    |      |          |     |             |    |      |          |
|     |             |    |      |          |     |             |    |      |          |
|     |             |    |      |          |     |             |    |      |          |
|     |             |    |      |          |     |             |    |      |          |
|     |             |    |      |          |     |             |    |      |          |
|     |             |    |      |          |     |             |    |      |          |
|     |             |    |      |          |     |             |    |      |          |
|     |             |    |      |          |     |             |    |      |          |
|     |             |    |      |          |     |             |    |      |          |
|     |             |    |      |          |     |             |    |      |          |

DRAWN  
 DESIGNED  
 CHECKED  
 APPROVED  
 DATE  
 DO NOT SCALE DRAWINGS. ALL DIMENSIONS SHALL BE VERIFIED ON SITE.  
 © MTR CORPORATION LIMITED 2008. COPYRIGHT IN RESPECT OF THIS DRAWING / DOCUMENT IS OWNED BY THE MTR CORPORATION LIMITED OF HONG KONG. NO REPRODUCTION OF THE DRAWING / DOCUMENT OR ANY PART BY WHATEVER MEANS IS PERMITTED WITHOUT THE PRIOR WRITTEN CONSENT OF THE MTR CORPORATION LIMITED.



TUEN MUN SOUTH EXTENSION



ORIGINATOR

CADD REF. C1502\_C\_TME\_ACM\_M54\_102.dgn

|               |                         |   |  |
|---------------|-------------------------|---|--|
| TITLE         |                         | C1502<br>TUEN MUN SOUTH EXTENSION<br>THE PROPOSED SEDIMENT SAMPLING LOCATIONS FOR<br>RIVER-BASED SEDIMENT AND THE PREFERRED ALIGNMENT |  |
| SCALE         | FIGURE NO.              | REV.  |  |
| 1 : 6000 (A3) | C1502/C/TME/ACM/M54/102 | A   |  |