
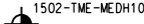

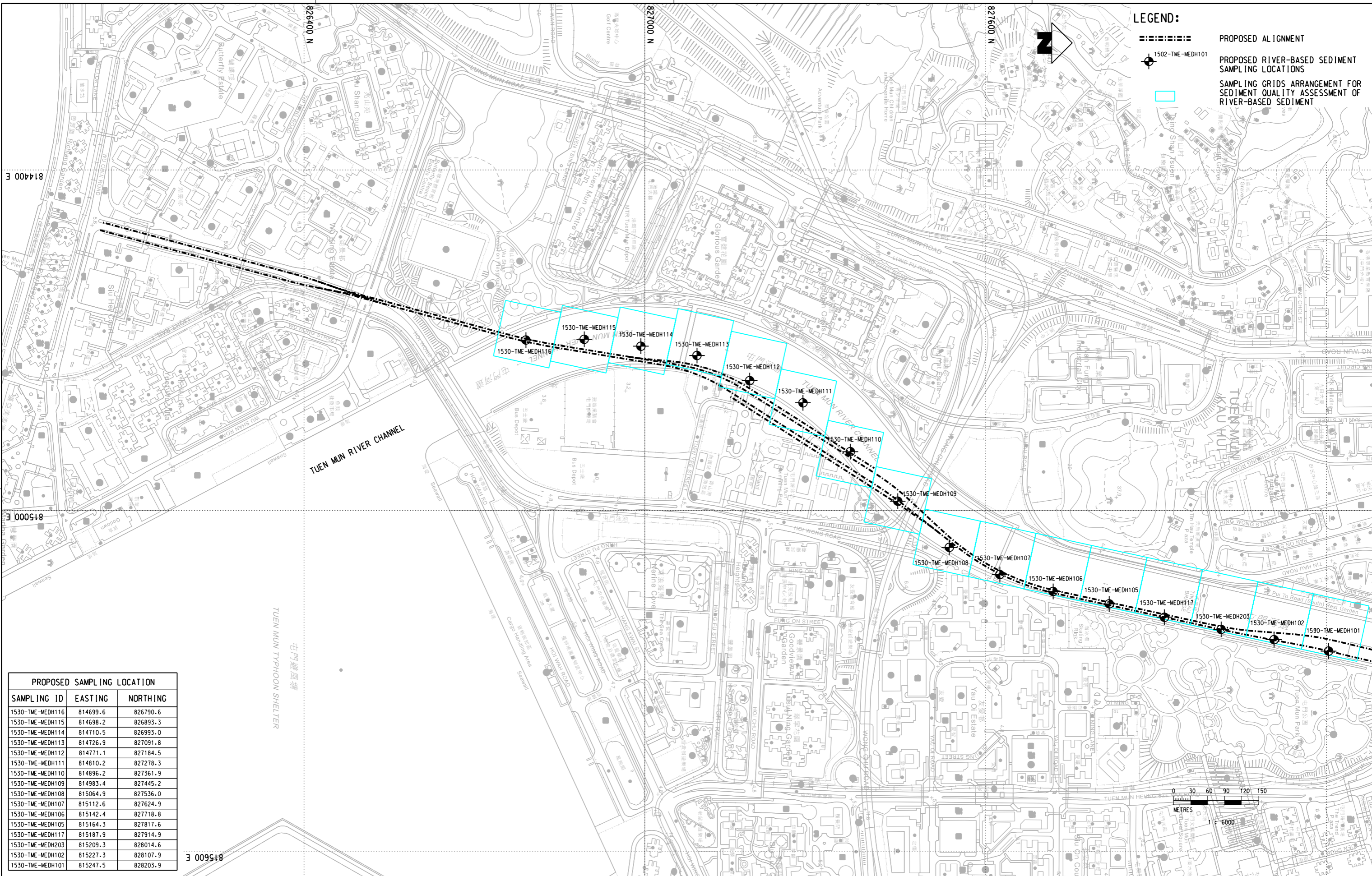


Maps reproduced with permission of the Director of Lands, © Hong Kong Government

LEGEND:

-  PROPOSED ALIGNMENT
-  1502-TME-MEDH101
PROPOSED RIVER-BASED SEDIMENT SAMPLING LOCATIONS
-  SAMPLING GRIDS ARRANGEMENT FOR SEDIMENT QUALITY ASSESSMENT OF RIVER-BASED SEDIMENT



PROPOSED SAMPLING LOCATION		
SAMPLING ID	EASTING	NORTHING
1530-TME-MEDH116	814699.6	826790.6
1530-TME-MEDH115	814698.2	826893.3
1530-TME-MEDH114	814710.5	826993.0
1530-TME-MEDH113	814726.9	827091.8
1530-TME-MEDH112	814771.1	827184.5
1530-TME-MEDH111	814810.2	827278.3
1530-TME-MEDH110	814896.2	827361.9
1530-TME-MEDH109	814983.4	827445.2
1530-TME-MEDH108	815064.9	827536.0
1530-TME-MEDH107	815112.6	827624.9
1530-TME-MEDH106	815142.4	827718.8
1530-TME-MEDH105	815164.3	827817.6
1530-TME-MEDH117	815187.9	827914.9
1530-TME-MEDH203	815209.3	828014.6
1530-TME-MEDH102	815227.3	828107.9
1530-TME-MEDH101	815247.5	828203.9

P:\PROJECTS\6064699\CAD_ADMIN\PLT_DRIVER\A3_COLOUR.plt
 Date: 2022/7/28
 Model Name: F:\PROJECTS\6064699\dwg\REPORT\C1502\C1502_C_TME_ACM_M54_102.dgn
 Plot Name: F:\PROJECTS\6064699\dwg\REPORT\C1502\C1502_C_TME_ACM_M54_102.dgn

REV	DESCRIPTION	BY	DATE	APPROVED	REV	DESCRIPTION	BY	DATE	APPROVED

DRAWN
 DESIGNED
 CHECKED
 APPROVED
 DATE
 DO NOT SCALE DRAWINGS. ALL DIMENSIONS SHALL BE VERIFIED ON SITE.
 © MTR CORPORATION LIMITED 2008 COPYRIGHT IN RESPECT OF THIS DRAWING / DOCUMENT IS OWNED BY THE MTR CORPORATION LIMITED OF HONG KONG. NO REPRODUCTION OF THE DRAWING / DOCUMENT OR ANY PART BY WHATEVER MEANS IS PERMITTED WITHOUT THE PRIOR WRITTEN CONSENT OF THE MTR CORPORATION LIMITED.

MTR

TUEN MUN SOUTH EXTENSION

ORIGINATOR

AECOM

CADD REF. C1502_C_TME_ACM_M54_102.dgn

TITLE

C1502
 TUEN MUN SOUTH EXTENSION
 THE PROPOSED SEDIMENT SAMPLING LOCATIONS FOR RIVER-BASED SEDIMENT AND THE PREFERRED ALIGNMENT

SCALE 1 : 6000 (A3) FIGURE NO. C1502/C/TME/ACM/M54/102 REV. A