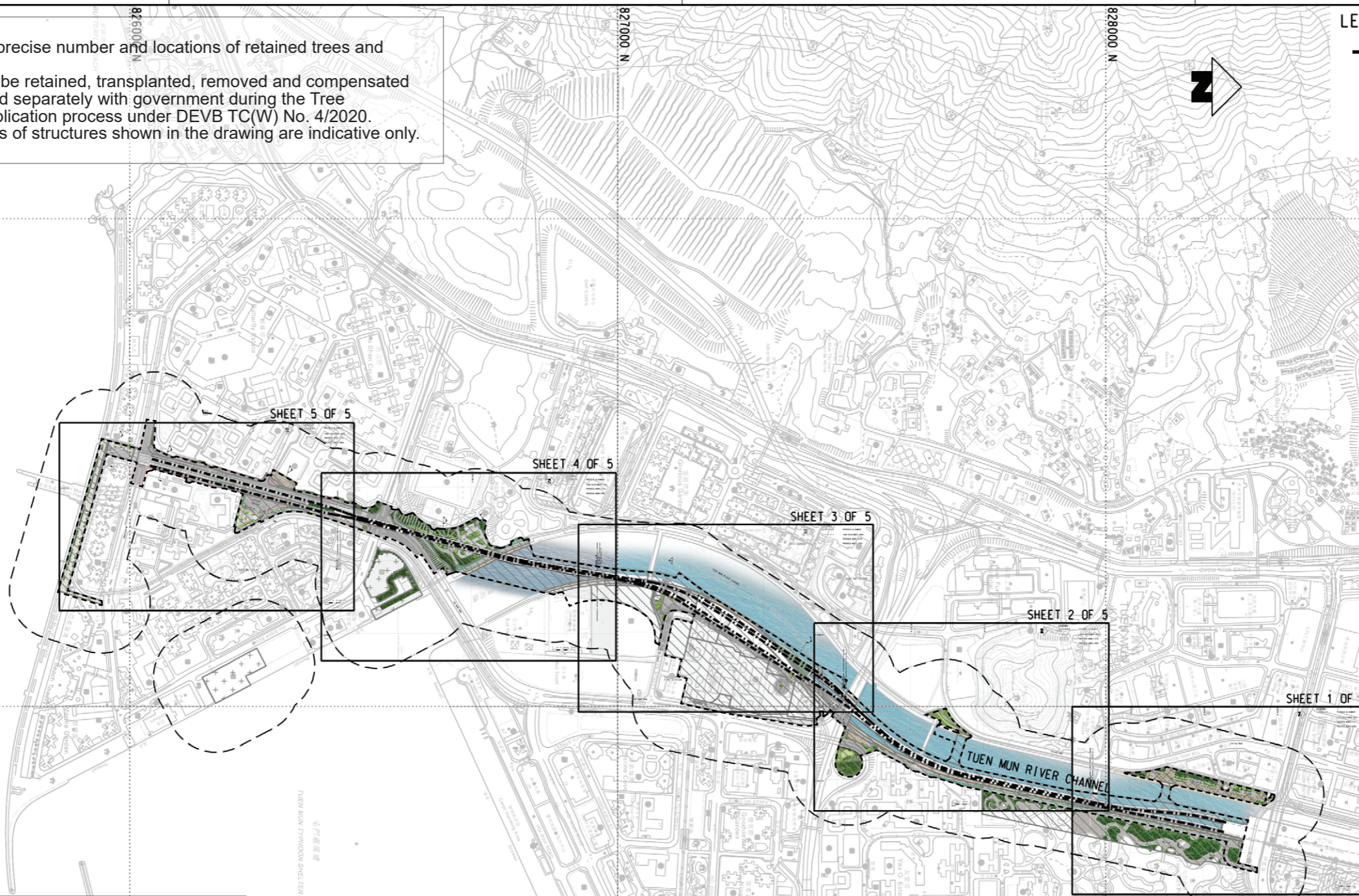


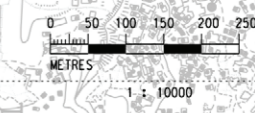
- Remarks:**
1. The drawing does not indicate precise number and locations of retained trees and compensatory trees.
 2. The precise number of trees to be retained, transplanted, removed and compensated shall be determined and agreed separately with government during the Tree Preservation and Removal Application process under DEVB TC(W) No. 4/2020.
 3. Landscaping features and forms of structures shown in the drawing are indicative only.

- LEGEND:**
- PROPOSED WORKS BOUNDARY
 - - - 100M STUDY AREA



Proposed Mitigation Measures for Construction Phase	
CM1	Trees unavoidably affected by the works should be transplanted as far as possible in accordance with DEVB TC(W) 4/2020 – Tree Preservation.
CM2	Control of night-time lighting glare.
CM3	Erection of decorative screen hoarding or hoarding compatible with the surrounding setting.
CM4	Management of facilities on work sites which give control on the height and disposition/arrangement of all facilities on the works site to minimise visual impact to adjacent VSRs.
CM5	All hard and soft landscape areas disturbed temporarily during construction should be reinstated on like-to-like basis, to the satisfaction of the relevant Government Departments.
CM6	Tree without impact from proposed works should be retained as far as possible in accordance with DEVB TC(W) 4/2020 – Tree Preservation.

Proposed Mitigation Measures for Operation Phase	
OM1	Aesthetically pleasing design as regard to the form, material and finishes should be incorporated to Entrance, Plant Buildings, Ventilation Shafts and associated engineering facilities so as to blend in the structures to the adjacent landscape and visual context.
OM2	Tree Planting and shrub planting should be incorporated to provide screening to the Station building, viaduct and associated engineering facilities and serves as roadside amenity planting to provide ornamental value and enhance the landscape character of the streets.
OM3	Roof Greening should be proposed to the roof area of the propose structures as far as practical to enhance the landscape quality of the structures and mitigate any potential visual impact on adjacent VSRs.
OM4	Roadside soft landscape should be incorporated to the station buildings and associated engineering facilities. Shade tolerant plants with tall to medium height should be planted to under the viaduct to soften the hard building edges and provide screening.
OM5a	Provision of new open space for recreational use.
OM5b	Provision of new hard and soft landscape area – provision of street furniture and tree pit planting along the pedestrian as streetscape improvement.
OM6	Compensatory tree planting should be provided in accordance with DEVB TC(W) 4/2020 – Tree Preservation to compensate for felled trees and maintained until end of the establishment period. Compensatory shrub planting should be provided to compensate for the loss of shrub planting in amenity areas.



Maps reproduced with permission of the Director of Lands, © Hong Kong Government

P:\PROJECTS\6064699\CAD_ADMIN\PILOT_DRAWING\43_COLOUR.dwg
 C:\PLOT\6064699\REPORT\REPORT_C1502_C_TME_ACM_M57.dgn
 PLOT DATE: 2022/07/06 09:32:23
 PLOT NAME: C:\PLOT\6064699\REPORT\REPORT_C1502_C_TME_ACM_M57.dgn


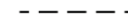







REV	DESCRIPTION	BY	DATE	APPROVED	REV	DESCRIPTION	BY	DATE	APPROVED

DRAWN	
DESIGNED	
CHECKED	
APPROVED	
DATE	
DO NOT SCALE DRAWINGS. ALL DIMENSIONS SHALL BE VERIFIED ON SITE. © WITH COPYRIGHT LIMITED 2008 COPYRIGHT IN RESPECT OF THIS DRAWING / DOCUMENT IS OWNED BY THE MTR CORPORATION LIMITED OF HONG KONG. NO REPRODUCTION OF THE DRAWING / DOCUMENT OR ANY PART BY WHATEVER MEANS IS PERMITTED WITHOUT THE PRIOR WRITTEN CONSENT OF THE MTR CORPORATION LIMITED.	
ORIGINATOR	
CADD REF.	C1502_C_TME_ACM_M57_111.dgn

TITLE C1502 TUEN MUN SOUTH EXTENSION KEY LANDSCAPE MASTER PLAN	
SCALE	FIGURE NO.
1 : 10000 (A3)	C1502/C/TME/ACM/M57/111
REV.	A

- Remarks:**
1. The drawing does not indicate precise number and locations of retained trees and compensatory trees.
 2. The precise number of trees to be retained, transplanted, removed and compensated shall be determined and agreed separately with government during the Tree Preservation and Removal Application process under DEVB TC(W) No. 4/2020.
 3. Landscaping features and forms of structures shown in the drawing are indicative only.

LEGEND:

-  PROPOSED WORKS BOUNDARY
-  100M STUDY AREA
-  EXISTING TREES TO BE RETAINED
-  PROPOSED TREES PLANTING (INDICATIVE ONLY. LOCATION AND NO. OF COMPENSATORY TREES REFERS TO APPENDIX 9.1)
-  PRESERVED PLANTING AREA
-  PROPOSED SHRUBS PLANTING
-  ROOF GREENING
-  LAWN
-  CYCLE PATH

Reinstatement of Temporarily Disturbed Landscape Areas of Pui To Road (South) Rest Garden
Layout subject to detail design in later stage.

CM5, CM1, CM6, OM6

Existing TUM Station

Proposed Viaduct Structure between TUM and A16 Station

CM2, CM3, CM4, OM1

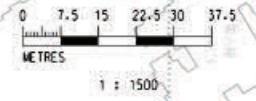
Reinstatement of cycling track and walking trail, tree compensation along the promenade

CM5, OM2, OM6

Trees within the Tuen Mun Park proposed to be retained.

CM2, CM3, CM6

CM6



Maps reproduced with permission of the Director of Lands, © Hong Kong Government

PLOT ORG: P:\PROJECTS\6064699\CAD_ADMIN\PLT_DRAWER_V3_COLOUR.dwg
SUBELEMENT: PRINTED_B15_r16000.rvt
FILENAME: P:\PROJECTS\6064699\Drawings\REPORT\C1502\C1502_C.TME_ACM_M57_112.dgn
2020/07/17 09:05:59










REV	DESCRIPTION	BY	DATE	APPROVED	REV	DESCRIPTION	BY	DATE	APPROVED

DRAWN	DESIGNED	CHECKED	APPROVED	DATE

		TUEN MUN SOUTH EXTENSION LANDSCAPE MITIGATION PLAN (SHEET 1 OF 5)
ORIGINATOR AECOM		TITLE C1502 TUEN MUN SOUTH EXTENSION LANDSCAPE MITIGATION PLAN (SHEET 1 OF 5)
CADD REF. C1502_C.TME_ACM_M57_112.dgn	SCALE 1 : 1500 (A3)	FIGURE NO. C1502/C/TME/ACM/M57/112
		REV. A

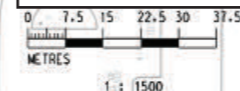
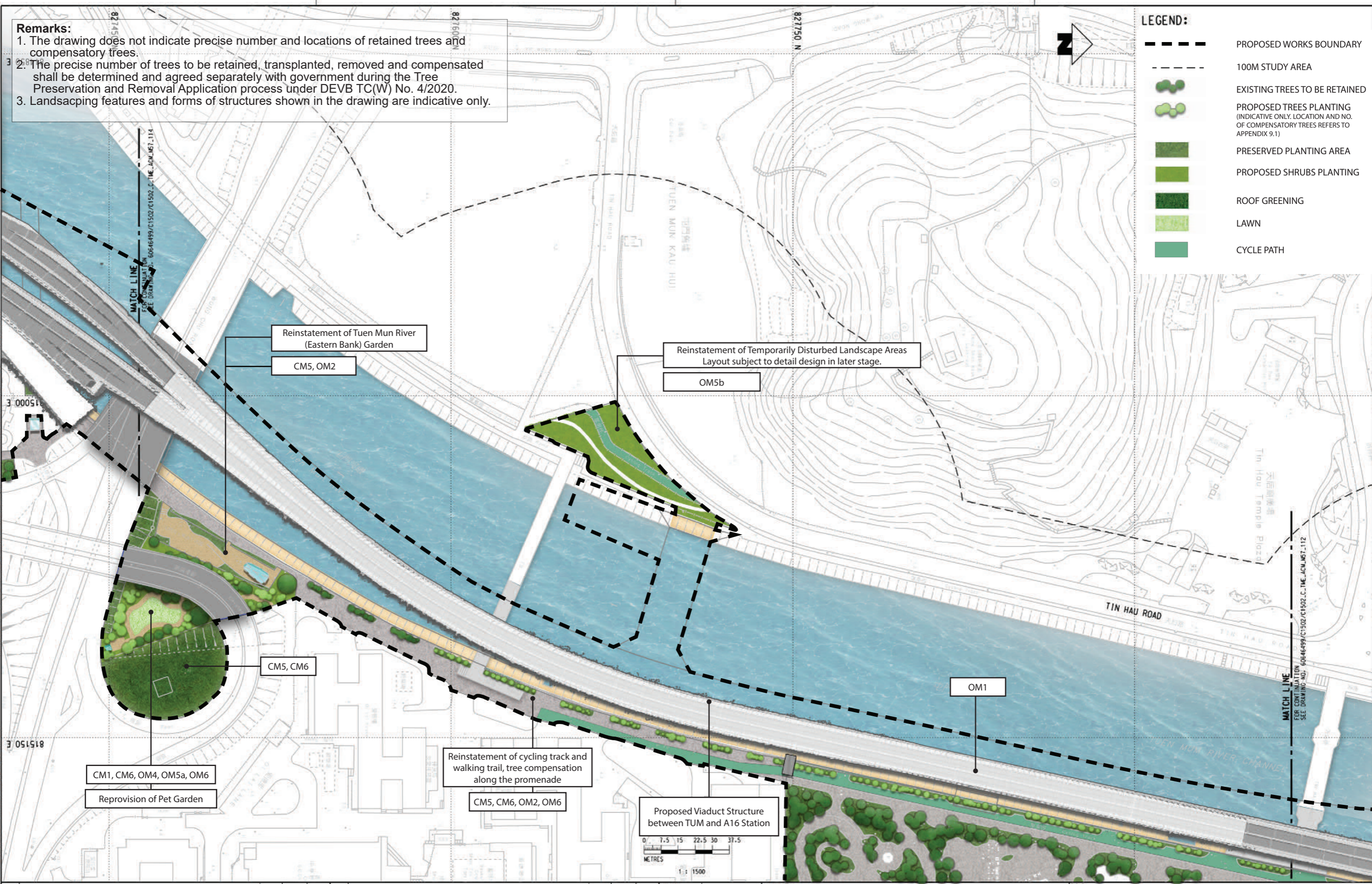
Remarks:

1. The drawing does not indicate precise number and locations of retained trees and compensatory trees.
2. The precise number of trees to be retained, transplanted, removed and compensated shall be determined and agreed separately with government during the Tree Preservation and Removal Application process under DEVB TC(W) No. 4/2020.
3. Landscaping features and forms of structures shown in the drawing are indicative only.

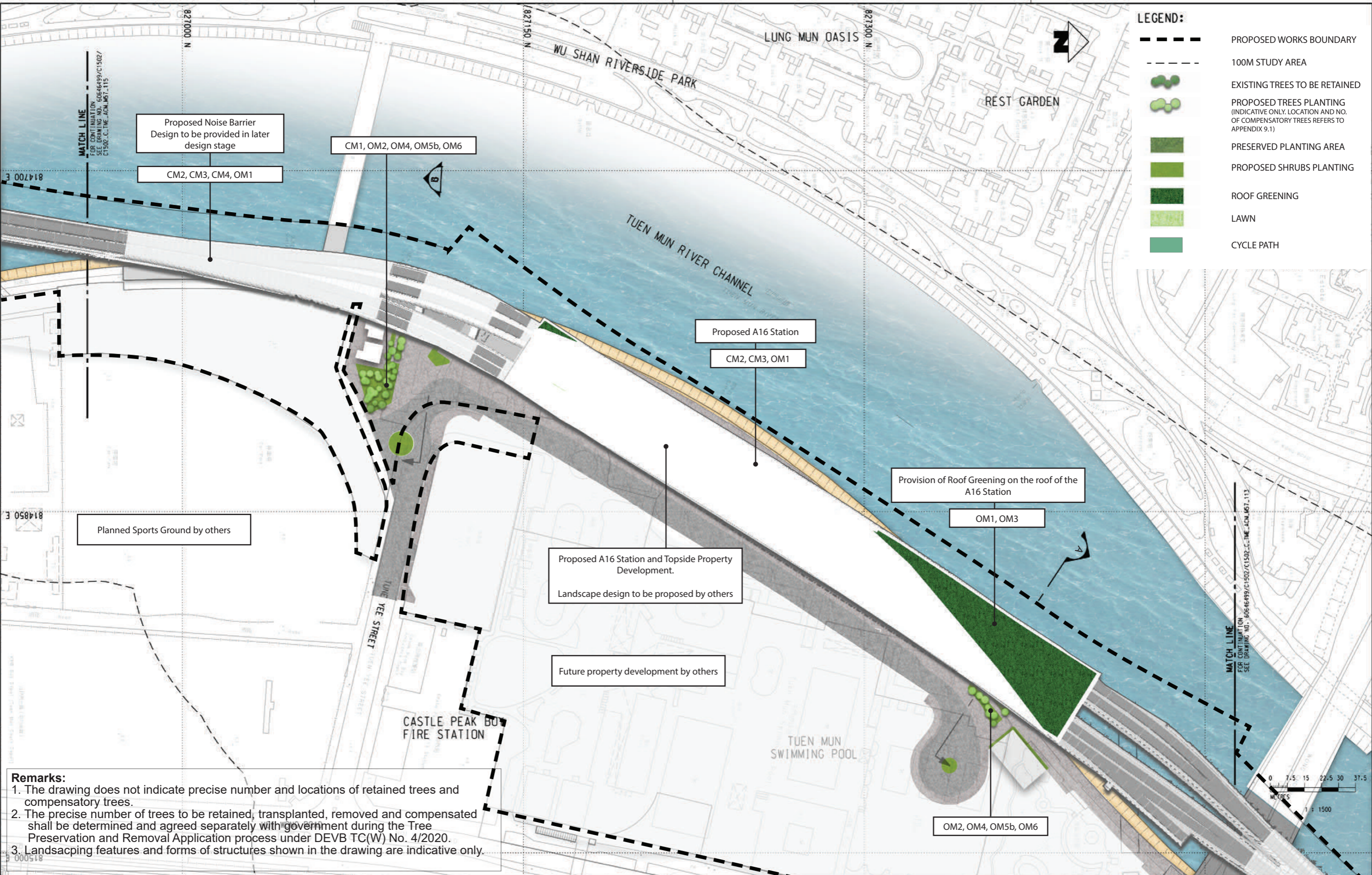
- LEGEND:**
-  PROPOSED WORKS BOUNDARY
 -  100M STUDY AREA
 -  EXISTING TREES TO BE RETAINED
 -  PROPOSED TREES PLANTING (INDICATIVE ONLY. LOCATION AND NO. OF COMPENSATORY TREES REFERS TO APPENDIX 9.1)
 -  PRESERVED PLANTING AREA
 -  PROPOSED SHRUBS PLANTING
 -  ROOF GREENING
 -  LAWN
 -  CYCLE PATH

Maps reproduced with permission of the Director of Lands, © Hong Kong Government

P:\PROJECTS\6064699\CAD_ADMIN\PLT_DRAWING\3_C01_001.dwg
 C:\PROJ\6064699\CAD_ADMIN\PLT_DRAWING\3_C01_001.dwg
 P:\PROJECTS\6064699\CAD_ADMIN\PLT_DRAWING\3_C01_001.dwg
 P:\PROJECTS\6064699\CAD_ADMIN\PLT_DRAWING\3_C01_001.dwg



DRAWN DESIGNED CHECKED APPROVED DATE				MTR ORIGINATOR AECOM CADD REF. C1502_C.TME_ACM_M57_113.dgn				TITLE C1502 TUEN MUN SOUTH EXTENSION LANDSCAPE MITIGATION PLAN (SHEET 2 OF 5)				
REV	DESCRIPTION	BY	DATE	APPROVED	REV	DESCRIPTION	BY	DATE	APPROVED	SCALE	FIGURE NO.	REV.
										1 : 1500 (A3)	C1502/C/TME/ACM/M57/113	A



LEGEND:

- PROPOSED WORKS BOUNDARY
- 100M STUDY AREA
- EXISTING TREES TO BE RETAINED
- PROPOSED TREES PLANTING (INDICATIVE ONLY. LOCATION AND NO. OF COMPENSATORY TREES REFERS TO APPENDIX 9.1)
- PRESERVED PLANTING AREA
- PROPOSED SHRUBS PLANTING
- ROOF GREENING
- LAWN
- CYCLE PATH










Remarks:

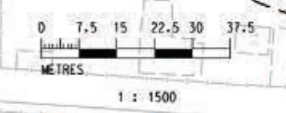
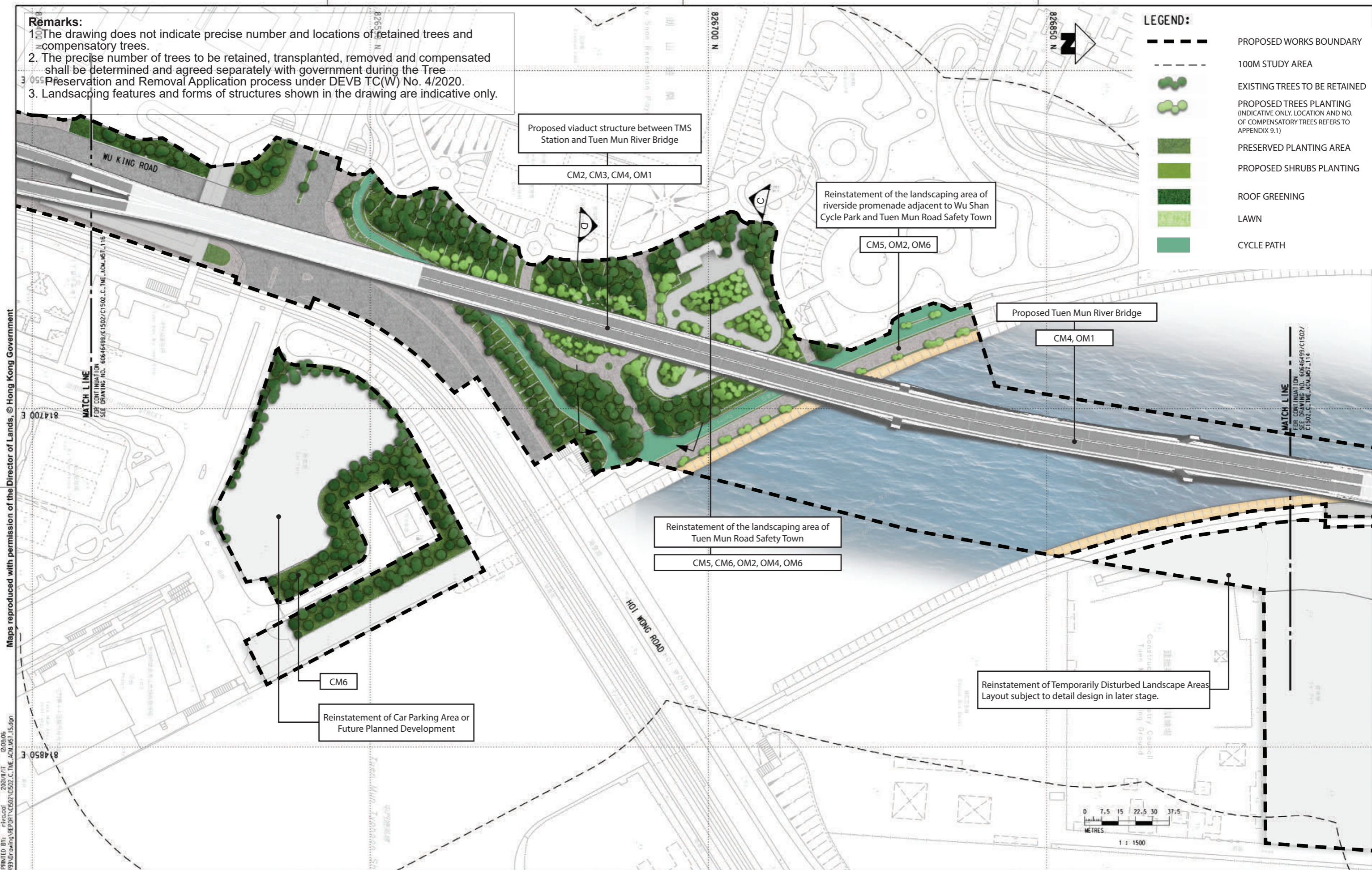
1. The drawing does not indicate precise number and locations of retained trees and compensatory trees.
2. The precise number of trees to be retained, transplanted, removed and compensated shall be determined and agreed separately with government during the Tree Preservation and Removal Application process under DEVB TC(W) No. 4/2020.
3. Landscaping features and forms of structures shown in the drawing are indicative only.

<table border="1"> <tr><td>DRAWN</td><td></td></tr> <tr><td>DESIGNED</td><td></td></tr> <tr><td>CHECKED</td><td></td></tr> <tr><td>APPROVED</td><td></td></tr> <tr><td>DATE</td><td></td></tr> </table>				DRAWN		DESIGNED		CHECKED		APPROVED		DATE						TUEN MUN SOUTH EXTENSION				TITLE C1502 TUEN MUN SOUTH EXTENSION LANDSCAPE MITIGATION PLAN (SHEET 3 OF 5)			
DRAWN																									
DESIGNED																									
CHECKED																									
APPROVED																									
DATE																									
				ORIGINATOR AECOM				SCALE 1 : 1500 (A3)																	
				CADD REF. C1502_C.TME_ACM.M57.114.dgn				FIGURE NO. C1502/C/TME/ACM/M57/114																	
								REV. A																	

Remarks:
 1. The drawing does not indicate precise number and locations of retained trees and compensatory trees.
 2. The precise number of trees to be retained, transplanted, removed and compensated shall be determined and agreed separately with government during the Tree Preservation and Removal Application process under DEVB TC(W) No. 4/2020.
 3. Landscaping features and forms of structures shown in the drawing are indicative only.

LEGEND:

-  PROPOSED WORKS BOUNDARY
-  100M STUDY AREA
-  EXISTING TREES TO BE RETAINED
-  PROPOSED TREES PLANTING (INDICATIVE ONLY. LOCATION AND NO. OF COMPENSATORY TREES REFERS TO APPENDIX 9.1)
-  PRESERVED PLANTING AREA
-  PROPOSED SHRUBS PLANTING
-  ROOF GREENING
-  LAWN
-  CYCLE PATH



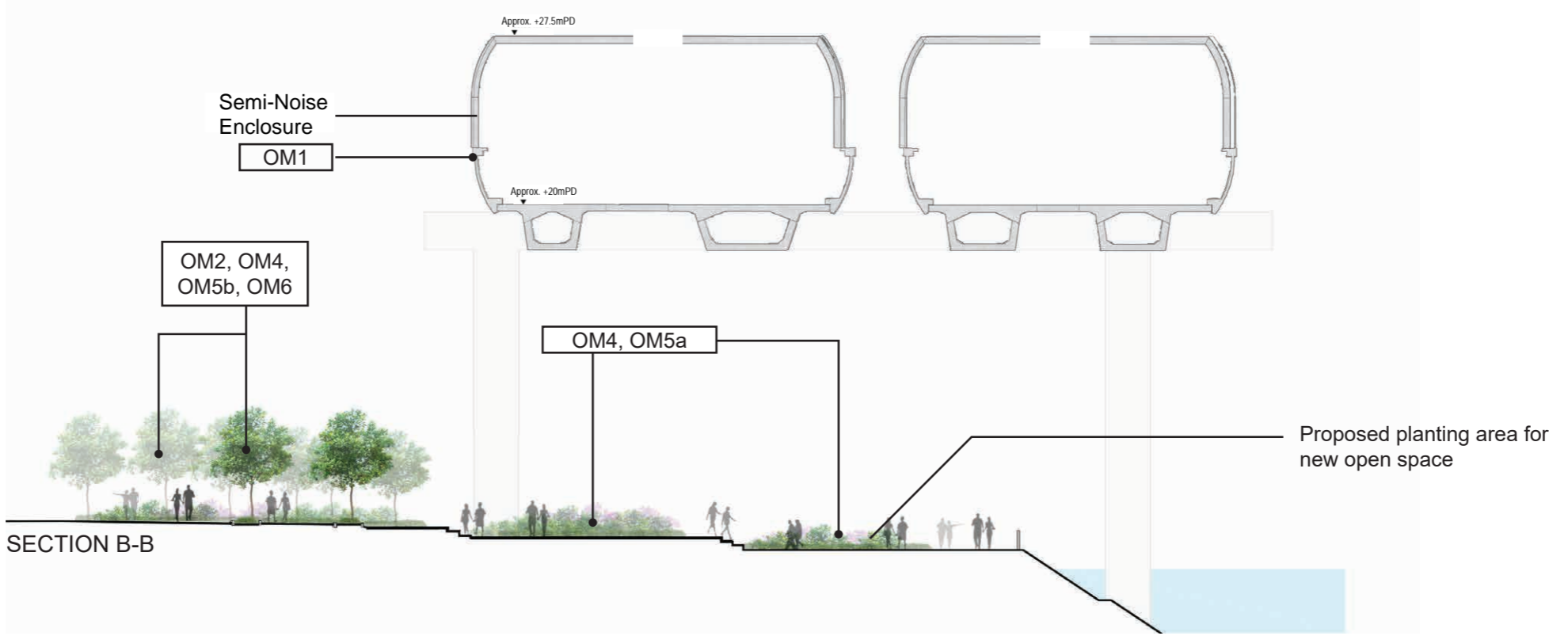
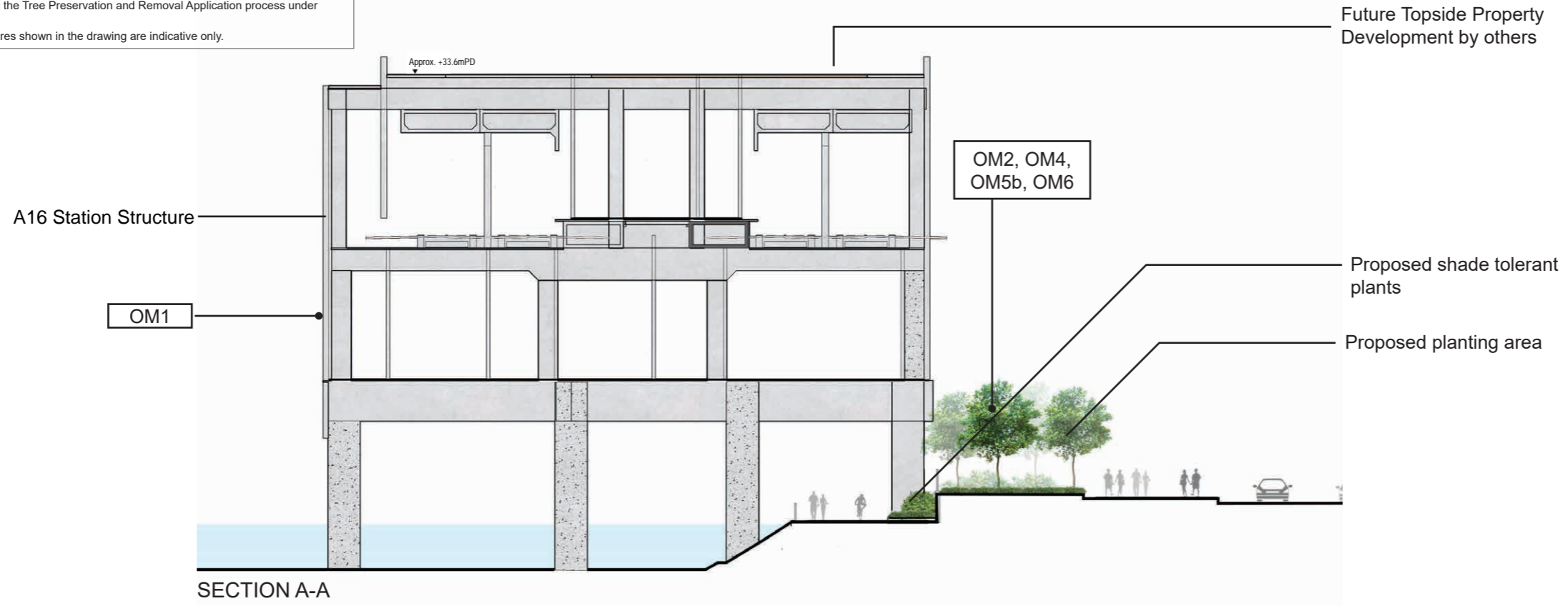
Maps reproduced with permission of the Director of Lands, © Hong Kong Government

P:\PROJECTS\6064699\CAD_ADMIN\PLT_DRAWING\3_COLOUR.dwg
 DATE: 2020/11/17 09:08:06
 PLOTTED BY: firoz
 PLOTTED AT: P:\PROJECTS\6064699\Drawings\REPORT\C502\C502_C.TME_ACM.M57.115.dgn
 PLOT DATE: 2020/11/17 09:08:06
 MODEL NAME: P:\PROJECTS\6064699\Drawings\REPORT\C502\C502_C.TME_ACM.M57.115.dgn
 PLOT NAME:

REV	DESCRIPTION	BY	DATE	APPROVED	REV	DESCRIPTION	BY	DATE	APPROVED

DRAWN DESIGNED CHECKED APPROVED DATE	 TUEN MUN SOUTH EXTENSION ORIGINATOR  CADD REF. C1502_C.TME_ACM.M57.115.dgn	TITLE C1502 TUEN MUN SOUTH EXTENSION LANDSCAPE MITIGATION PLAN (SHEET 4 OF 5)
SCALE 1 : 1500 (A3)	FIGURE NO. C1502/C/TME/ACM/M57/115	REV. A

Remarks:
 1. The drawing does not indicate precise number and locations of retained trees and compensatory trees.
 2. The precise number of trees to be retained, transplanted, removed and compensated shall be determined and agreed separately with government during the Tree Preservation and Removal Application process under DEVB TC(W) No. 4/2020.
 3. Landscaping features and forms of structures shown in the drawing are indicative only.



P:\PROJECTS\160646499\CAD_ADMIN\PLT_DRIVER\13_COLOUR.plt 8:36:06
 P:\PROJECTS\160646499\REPORT\160646499\160646499.dgn
 Maps reproduced with permission of the Director of Lands, © Hong Kong Government

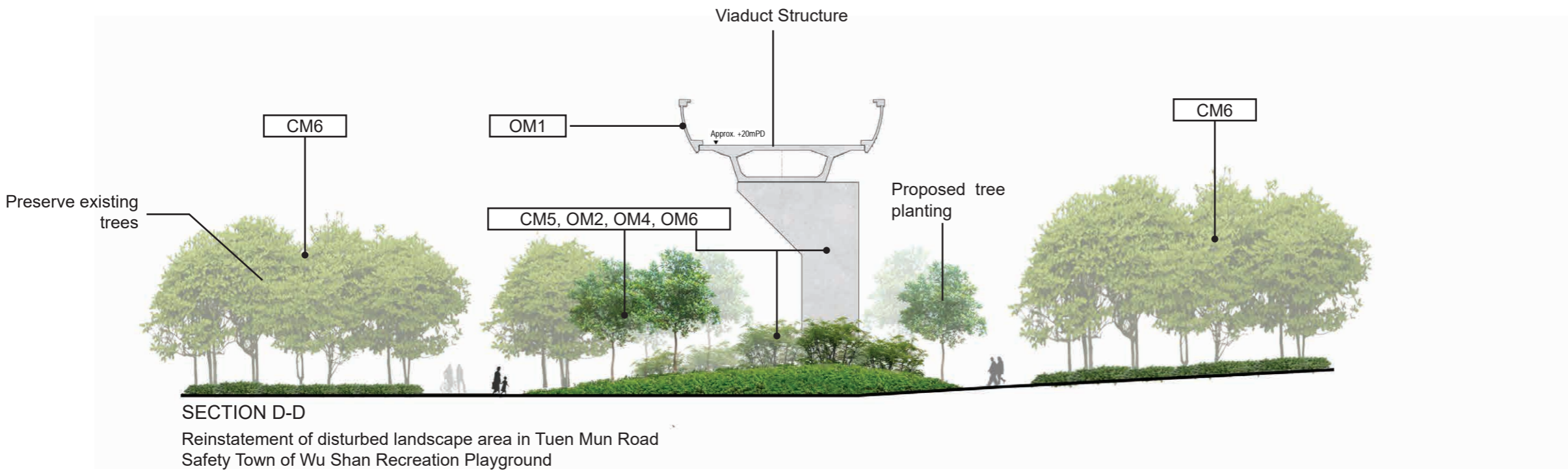
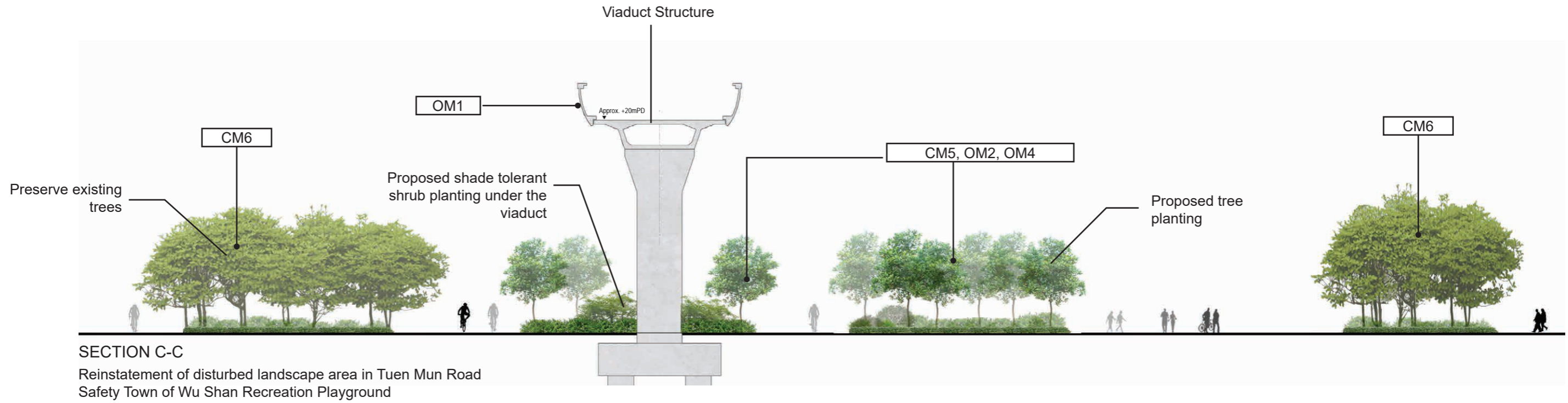
REV	DESCRIPTION	BY	DATE	APPROVED	REV	DESCRIPTION	BY	DATE	APPROVED

--	--	--	--	--	--	--	--	--	--

DRAWN			TUEN MA EXTENSION
DESIGNED			
CHECKED			
APPROVED			
DATE			
ORIGINATOR			AECOM
CADD REF.	C1502_C_TME_ACM_M57_117.dgn		

TITLE	C1502 TUEN MUN SOUTH EXTENSION IMPLEMENTATION OF MITIGATION MEASURES - SECTION (SHEET 1 OF 4)		
SCALE	N.T.S.	FIGURE NO.	C1502/C/TME/ACM/M57/117
REV.	A		

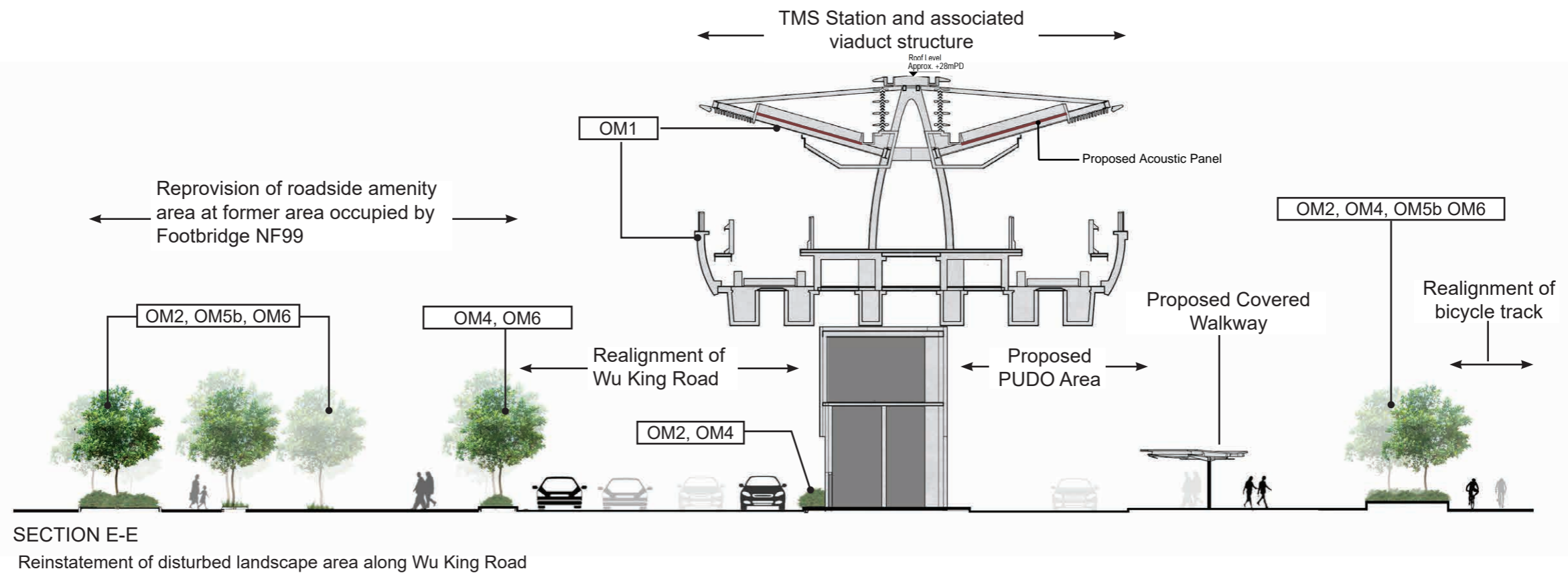
Remarks:
 1. The drawing does not indicate precise number and locations of retained trees and compensatory trees.
 2. The precise number of trees to be retained, transplanted, removed and compensated shall be determined and agreed separately with government during the Tree Preservation and Removal Application process under DEVB TC(W) No. 4/2020.
 3. Landscaping features and forms of structures shown in the drawing are indicative only.



Maps reproduced with permission of the Director of Lands, © Hong Kong Government
 P:\PROJECTS\60646499\CAD_ADMIN\PLT_DRIVER\43_C01.001.dgn
 PRINTED BY: rlvccol 2022/6/21 8:36:06
 P:\PROJECTS\60646499\REPORT\0502\0502_C_TME_ACM_M57.dgn
 PLOT DRW: P:\PROJECTS\60646499\CAD_ADMIN\PLT_DRIVER\43_C01.001.dgn
 MODELNAME: P:\PROJECTS\60646499\REPORT\0502\0502_C_TME_ACM_M57.dgn
 FILENAME:

<table border="1"> <tr><td>REV</td><td>DESCRIPTION</td><td>BY</td><td>DATE</td><td>APPROVED</td><td>REV</td><td>DESCRIPTION</td><td>BY</td><td>DATE</td><td>APPROVED</td></tr> <tr><td> </td><td> </td><td> </td><td> </td><td> </td><td> </td><td> </td><td> </td><td> </td><td> </td></tr> </table>				REV	DESCRIPTION	BY	DATE	APPROVED	REV	DESCRIPTION	BY	DATE	APPROVED											<table border="1"> <tr><td>DRAWN</td><td> </td><td> </td></tr> <tr><td>DESIGNED</td><td> </td><td> </td></tr> <tr><td>CHECKED</td><td> </td><td> </td></tr> <tr><td>APPROVED</td><td> </td><td> </td></tr> <tr><td>DATE</td><td> </td><td> </td></tr> </table>			DRAWN			DESIGNED			CHECKED			APPROVED			DATE			<p>MTR</p> <p>TUEN MA EXTENSION</p> <p>AECOM</p>			<p>TITLE C1502 TUEN MUN SOUTH EXTENSION IMPLEMENTATION OF MITIGATION MEASURES - SECTION (SHEET 2 OF 4)</p>		
REV	DESCRIPTION	BY	DATE	APPROVED	REV	DESCRIPTION	BY	DATE	APPROVED																																						
DRAWN																																															
DESIGNED																																															
CHECKED																																															
APPROVED																																															
DATE																																															
<p>DO NOT SCALE DRAWINGS. ALL DIMENSIONS SHALL BE VERIFIED ON SITE. © MTR CORPORATION LIMITED 2008. COPYRIGHT IN RESPECT OF THIS DRAWING / DOCUMENT IS OWNED BY THE MTR CORPORATION LIMITED OF HONG KONG. NO REPRODUCTION OF THE DRAWING / DOCUMENT OR ANY PART BY WHATEVER MEANS IS PERMITTED WITHOUT THE PRIOR WRITTEN CONSENT OF THE MTR CORPORATION LIMITED.</p>										<p>CADD REF. C1502_C_TME_ACM_M57_118.dgn</p>		<p>SCALE N.T.S.</p>		<p>FIGURE NO. C1502/C/TME/ACM/M57/118</p>		<p>REV. A</p>																															

Remarks:
 1. The drawing does not indicate precise number and locations of retained trees and compensatory trees.
 2. The precise number of trees to be retained, transplanted, removed and compensated shall be determined and agreed separately with government during the Tree Preservation and Removal Application process under DEVB TC(W) No. 4/2020.
 3. Landscaping features and forms of structures shown in the drawing are indicative only.



SECTION E-E
 Reinstatement of disturbed landscape area along Wu King Road

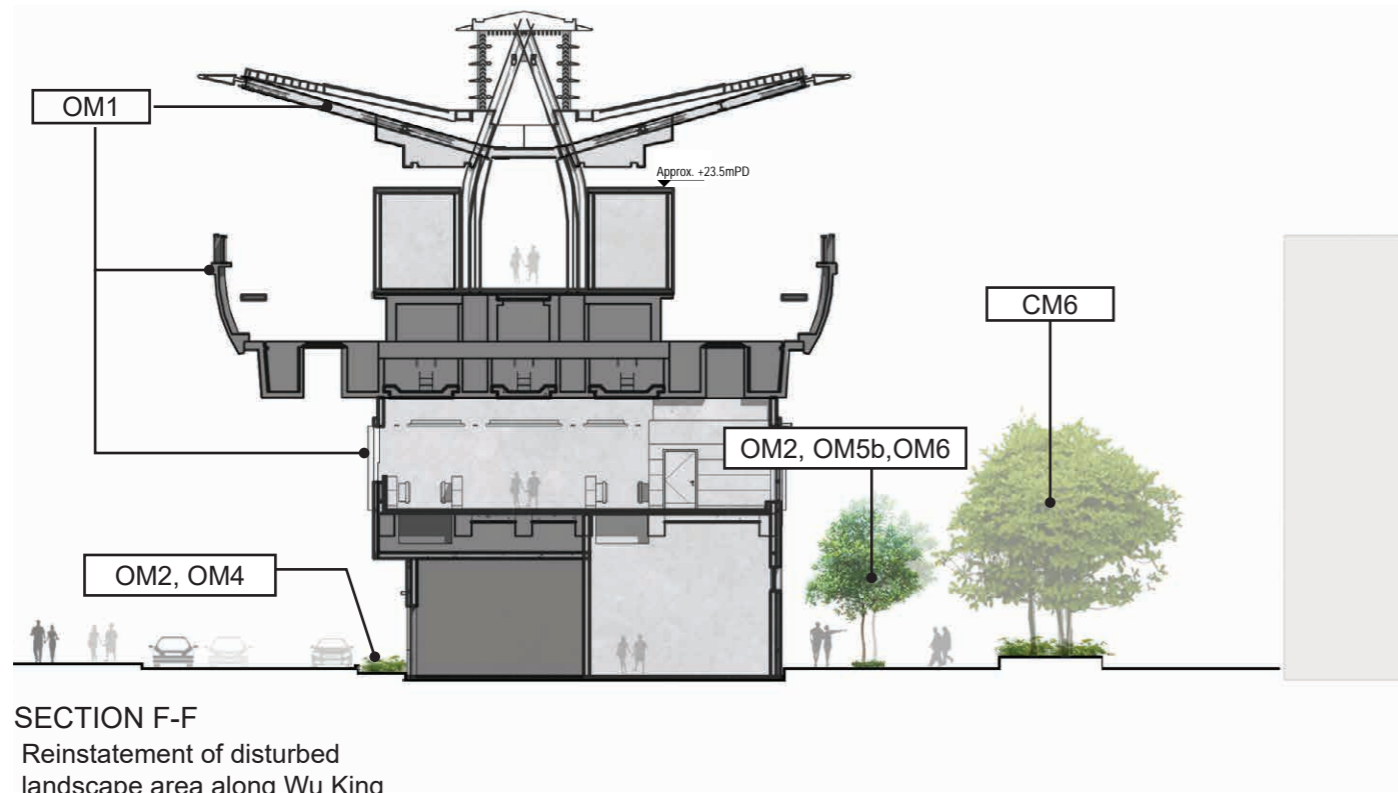
Maps reproduced with permission of the Director of Lands, © Hong Kong Government

P:\PROJECTS\60646499\CAD_ADMIN\PLT_DRIVER\43_COLOUR.dwg
 2021/8/24 8:36:06
 P:\PROJECTS\60646499\REPORT\0502\0502_C_TME_ACM_M57.dgn

<table border="1"> <tr><td>REV</td><td>DESCRIPTION</td><td>BY</td><td>DATE</td><td>APPROVED</td><td>REV</td><td>DESCRIPTION</td><td>BY</td><td>DATE</td><td>APPROVED</td></tr> <tr><td> </td><td> </td><td> </td><td> </td><td> </td><td> </td><td> </td><td> </td><td> </td><td> </td></tr> </table>				REV	DESCRIPTION	BY	DATE	APPROVED	REV	DESCRIPTION	BY	DATE	APPROVED											<table border="1"> <tr><td>DRAWN</td><td> </td><td> </td></tr> <tr><td>DESIGNED</td><td> </td><td> </td></tr> <tr><td>CHECKED</td><td> </td><td> </td></tr> <tr><td>APPROVED</td><td> </td><td> </td></tr> <tr><td>DATE</td><td> </td><td> </td></tr> </table>			DRAWN			DESIGNED			CHECKED			APPROVED			DATE			<p>MTR</p>			<p>TUEN MA EXTENSION</p>			<p>TITLE</p> <p>C1502</p> <p>TUEN MUN SOUTH EXTENSION</p> <p>IMPLEMENTATION OF MITIGATION MEASURES - SECTION</p> <p>(SHEET 3OF 4)</p>		
REV	DESCRIPTION	BY	DATE	APPROVED	REV	DESCRIPTION	BY	DATE	APPROVED																																									
DRAWN																																																		
DESIGNED																																																		
CHECKED																																																		
APPROVED																																																		
DATE																																																		
<p>DO NOT SCALE DRAWINGS. ALL DIMENSIONS SHALL BE IDENTIFIED ON SITE. © MTR CORPORATION LIMITED 2008. COPYRIGHT IN RESPECT OF THIS DRAWING / DOCUMENT IS OWNED BY THE MTR CORPORATION LIMITED OF HONG KONG. NO REPRODUCTION OF THE DRAWING / DOCUMENT OR ANY PART BY WHATEVER MEANS IS PERMITTED WITHOUT THE PRIOR WRITTEN CONSENT OF THE MTR CORPORATION LIMITED.</p>										<p>ORIGINATOR</p> <p>AECOM</p>			<p>CADD REF.</p> <p>C1502_C_TME_ACM_M57_119.dgn</p>			<p>SCALE</p> <p>N.T.S.</p>			<p>FIGURE NO.</p> <p>C1502/C/TME/ACM/M57/ 119</p>			<p>REV.</p> <p>A</p>																												

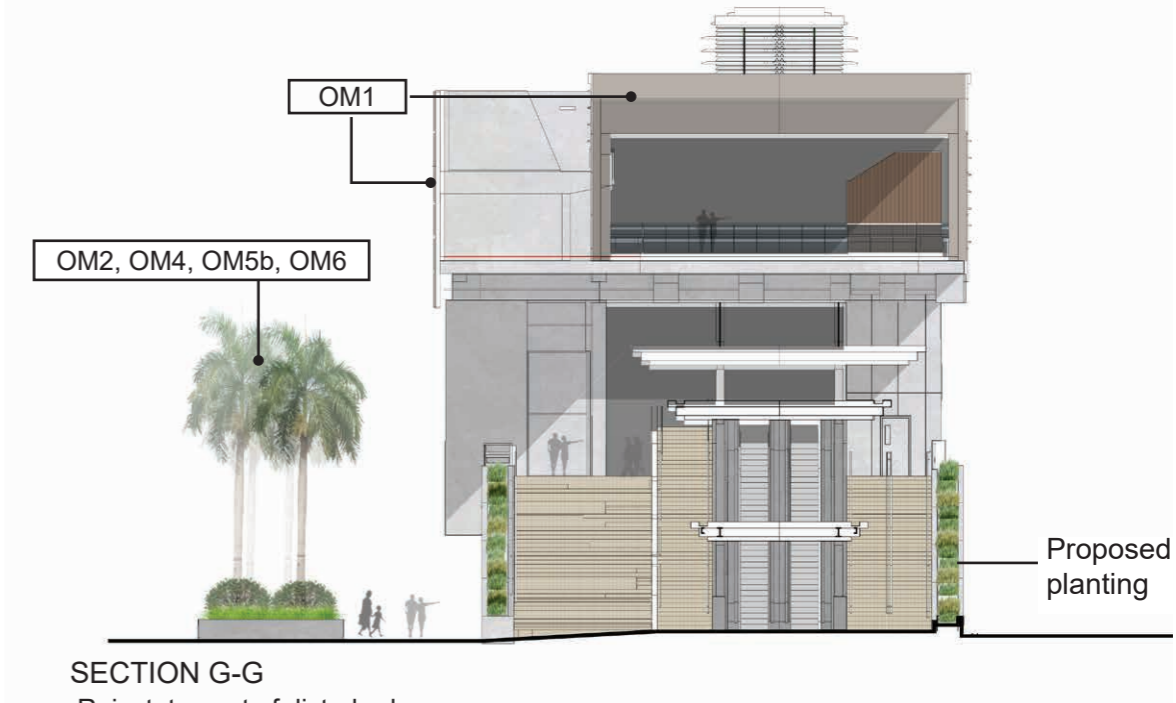
Remarks:
 1. The drawing does not indicate precise number and locations of retained trees and compensatory trees.
 2. The precise number of trees to be retained, transplanted, removed and compensated shall be determined and agreed separately with government during the Tree Preservation and Removal Application process under DEVB TC(W) No. 4/2020.
 3. Landscaping features and forms of structures shown in the drawing are indicative only.

← TMS Station and associated viaduct structure ← Siu Hei Market →



SECTION F-F
 Reinstatement of disturbed landscape area along Wu King Road

← TMS Station and associated viaduct structure →



SECTION G-G
 Reinstatement of disturbed landscape area in Tuen Mun Promenade

Maps reproduced with permission of the Director of Lands, © Hong Kong Government

P:\PROJECTS\160646499\CAD_ADMIN\160646499\CAD_ADMIN\160646499\DRIVER\13_COLOUR.dwg 8:36:06
 P:\PROJECTS\160646499\REPORTING\160646499\REPORTING\160646499\160646499.dwg 8:36:06

								DRAWN DESIGNED CHECKED APPROVED DATE								C1502 TUEN MUN SOUTH EXTENSION IMPLEMENTATION OF MITIGATION MEASURES - SECTION (SHEET 4 OF 4)											
								DO NOT SCALE DRAWINGS. ALL DIMENSIONS SHALL BE IDENTIFIED ON SITE. © MTR CORPORATION LIMITED 2008. COPYRIGHT IN RESPECT OF THIS DRAWING / DOCUMENT IS OWNED BY THE MTR CORPORATION LIMITED OF HONG KONG. NO REPRODUCTION OF THE DRAWING / DOCUMENT OR ANY PART BY WHATEVER MEANS IS PERMITTED WITHOUT THE PRIOR WRITTEN CONSENT OF THE MTR CORPORATION LIMITED.				ORIGINATOR AECOM				SCALE N.T.S.				FIGURE NO. C1502/C/TME/ACM/M57/120				REV. A			
CADD REF. C1502.C.TME.ACM.M57.120.dgn																											
REV	DESCRIPTION	BY	DATE	APPROVED	REV	DESCRIPTION	BY	DATE	APPROVED	REV	DESCRIPTION	BY	DATE	APPROVED	REV	DESCRIPTION	BY	DATE	APPROVED								