


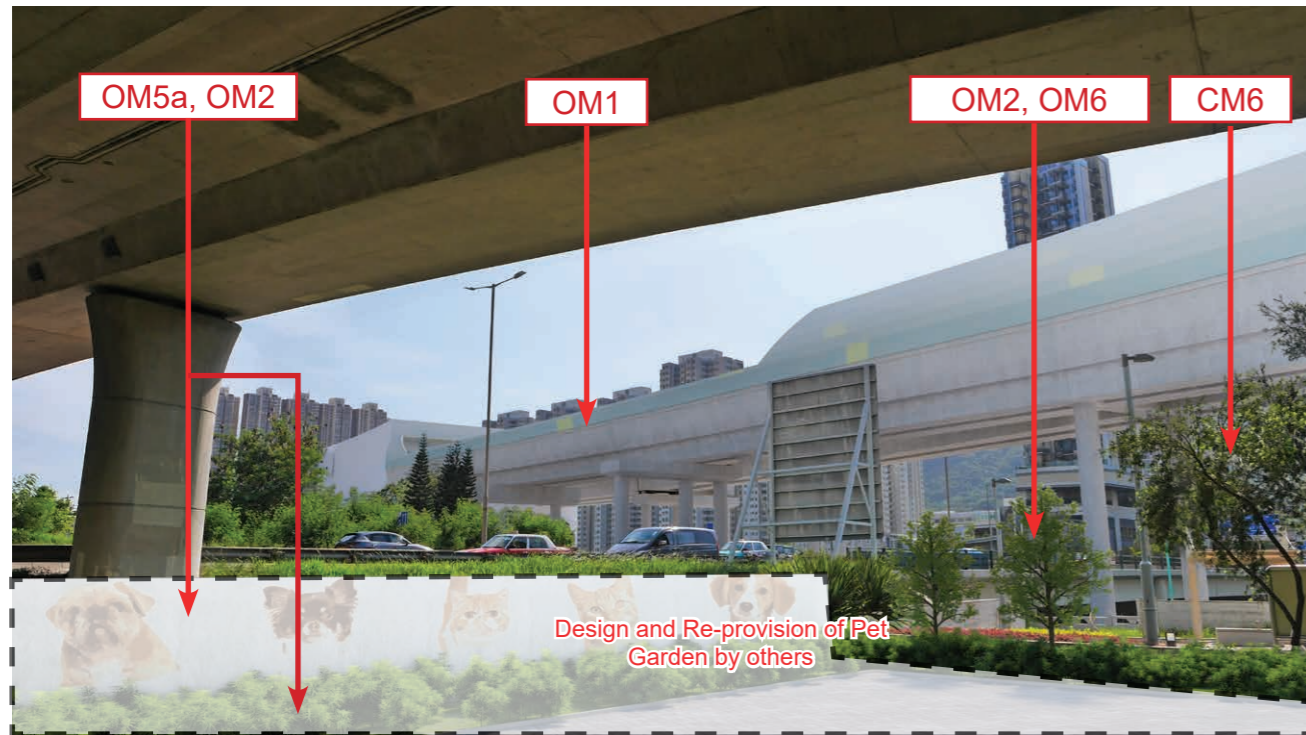
EXISTING CONDITION



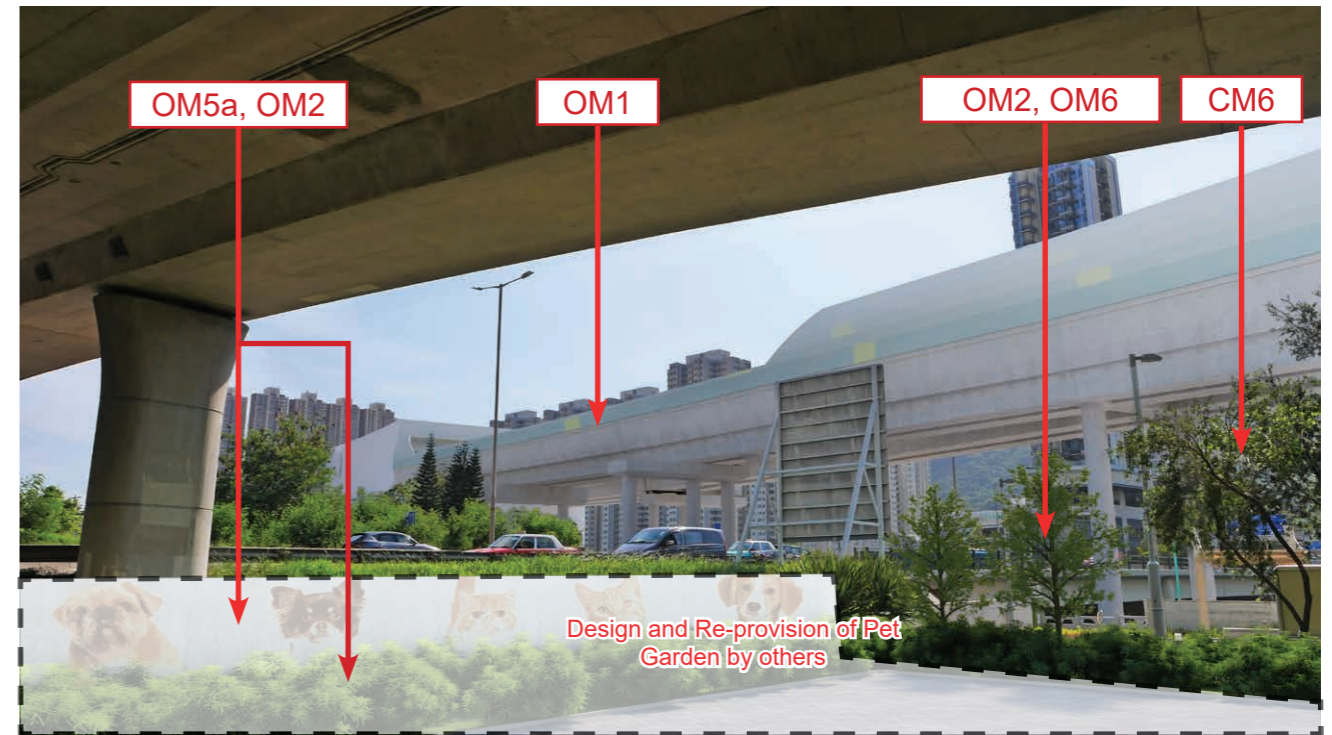
DAY 1 WITHOUT MITIGATION



DAY 1 WITH MITIGATION



YEAR 10 WITH MITIGATION



Maps reproduced with permission of the Director of Lands, © Hong Kong Government  
 P:\PROJECTS\60646499\CAD\_ADMIN\PILOT\_DRIVER\A3\_COLOUR.dwg 8:36:06  
 P:\PROJECTS\60646499\CAD\_ADMIN\PILOT\_DRIVER\A3\_COLOUR.dwg 8:36:06  
 P:\PROJECTS\60646499\CAD\_ADMIN\PILOT\_DRIVER\A3\_COLOUR.dwg 8:36:06  
 P:\PROJECTS\60646499\CAD\_ADMIN\PILOT\_DRIVER\A3\_COLOUR.dwg 8:36:06

				DRAWN DESIGNED CHECKED APPROVED DATE				MTR TUEN MA EXTENSION ORIGINATOR <b>AECOM</b>		TITLE <b>C1502</b> TUEN MUN SOUTH EXTENSION PHOTOMONTAGE - VP9			
				DO NOT SCALE DRAWINGS. ALL DIMENSIONS SHALL BE VERIFIED ON SITE. © MTR CORPORATION LIMITED 2008. COPYRIGHT IN RESPECT OF THIS DRAWING / DOCUMENT IS OWNED BY THE MTR CORPORATION LIMITED OF HONG KONG. NO REPRODUCTION OF THE DRAWING / DOCUMENT OR ANY PART BY WHATEVER MEANS IS PERMITTED WITHOUT THE PRIOR WRITTEN CONSENT OF THE MTR CORPORATION LIMITED.				CADD REF. C1502_C_TME_ACM_M57_129 .dgn		SCALE FIGURE NO. C1502/C/TME/ACM/M57/129		REV. A	
REV	DESCRIPTION	BY	DATE	APPROVED	REV	DESCRIPTION	BY	DATE	APPROVED				