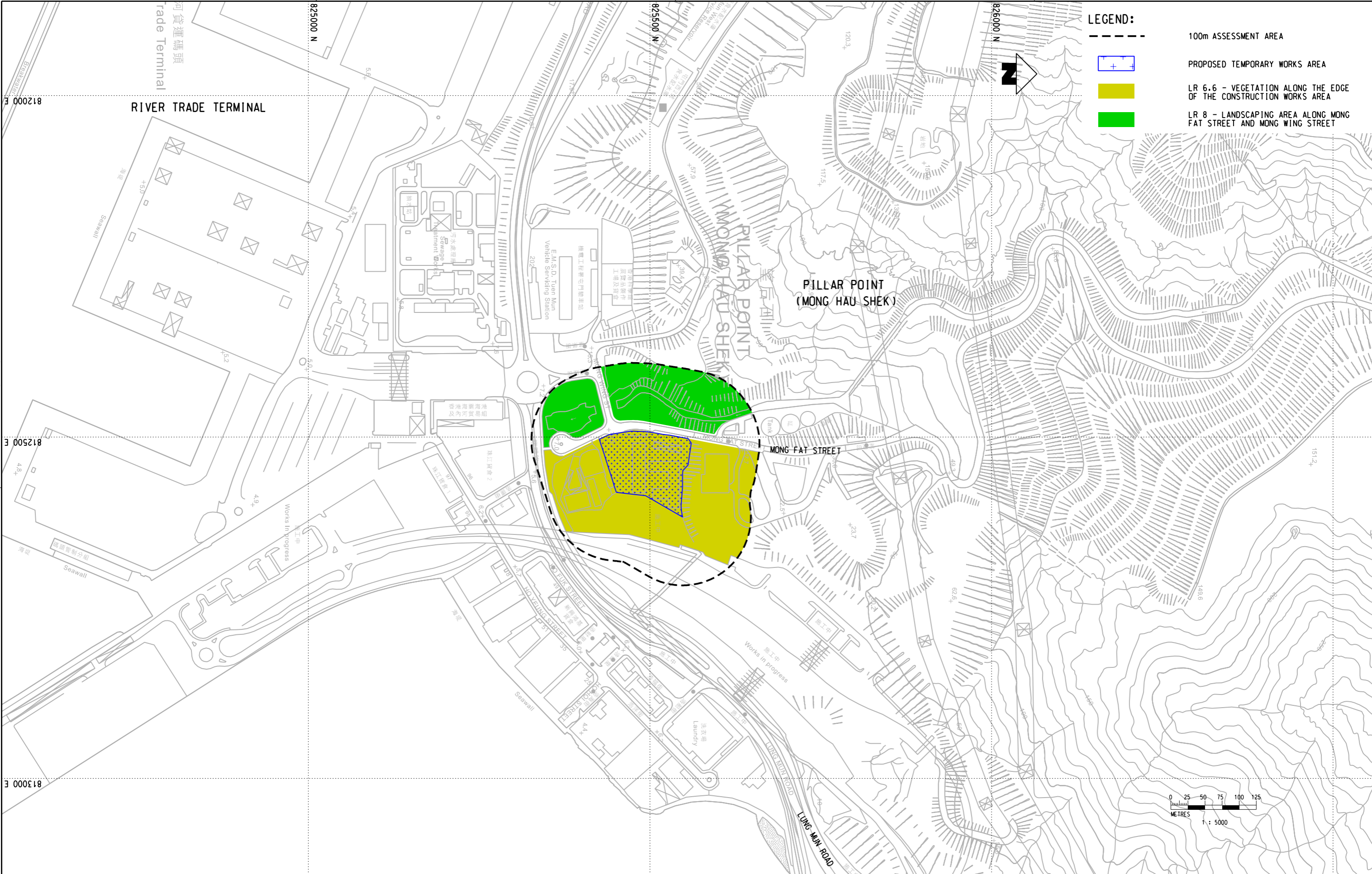






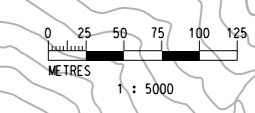
Maps reproduced with permission of the Director of Lands, © Hong Kong Government

P:\PROJECTS\6064699\CAD_ADMIN\LOT_DRIVER\3_COLOUR.plt 6:37:44
 Dr Plot
 P:\PROJECTS\6064699\REPORT\0502\0502_C_TME_ACM_M57_142.dgn



LEGEND:

-  100m ASSESSMENT AREA
-  PROPOSED TEMPORARY WORKS AREA
-  LR 6.6 - VEGETATION ALONG THE EDGE OF THE CONSTRUCTION WORKS AREA
-  LR 8 - LANDSCAPING AREA ALONG MONG FAT STREET AND MONG WING STREET



REV	DESCRIPTION	BY	DATE	APPROVED	REV	DESCRIPTION	BY	DATE	APPROVED

DRAWN	
DESIGNED	
CHECKED	
APPROVED	
DATE	

MTR

TUEN MUN SOUTH EXTENSION

ORIGINATOR

AECOM

CADD REF. C1502_C_TME_ACM_M57_142.dgn

TITLE

C1502
 TUEN MUN SOUTH EXTENSION
 LANDSCAPE RESOURCES (OFF-SITE WORKS AREA)

SCALE 1 : 5000 (A3)

FIGURE NO. C1502/C/TME/ACM/M57/142

REV. A

DO NOT SCALE DRAWINGS. ALL DIMENSIONS SHALL BE VERIFIED ON SITE.
 © MTR CORPORATION LIMITED 2008 COPYRIGHT IN RESPECT OF THIS DRAWING / DOCUMENT IS OWNED BY THE MTR CORPORATION LIMITED OF HONG KONG. NO REPRODUCTION OF THE DRAWING / DOCUMENT OR ANY PART BY WHATEVER MEANS IS PERMITTED WITHOUT THE PRIOR WRITTEN CONSENT OF THE MTR CORPORATION LIMITED.