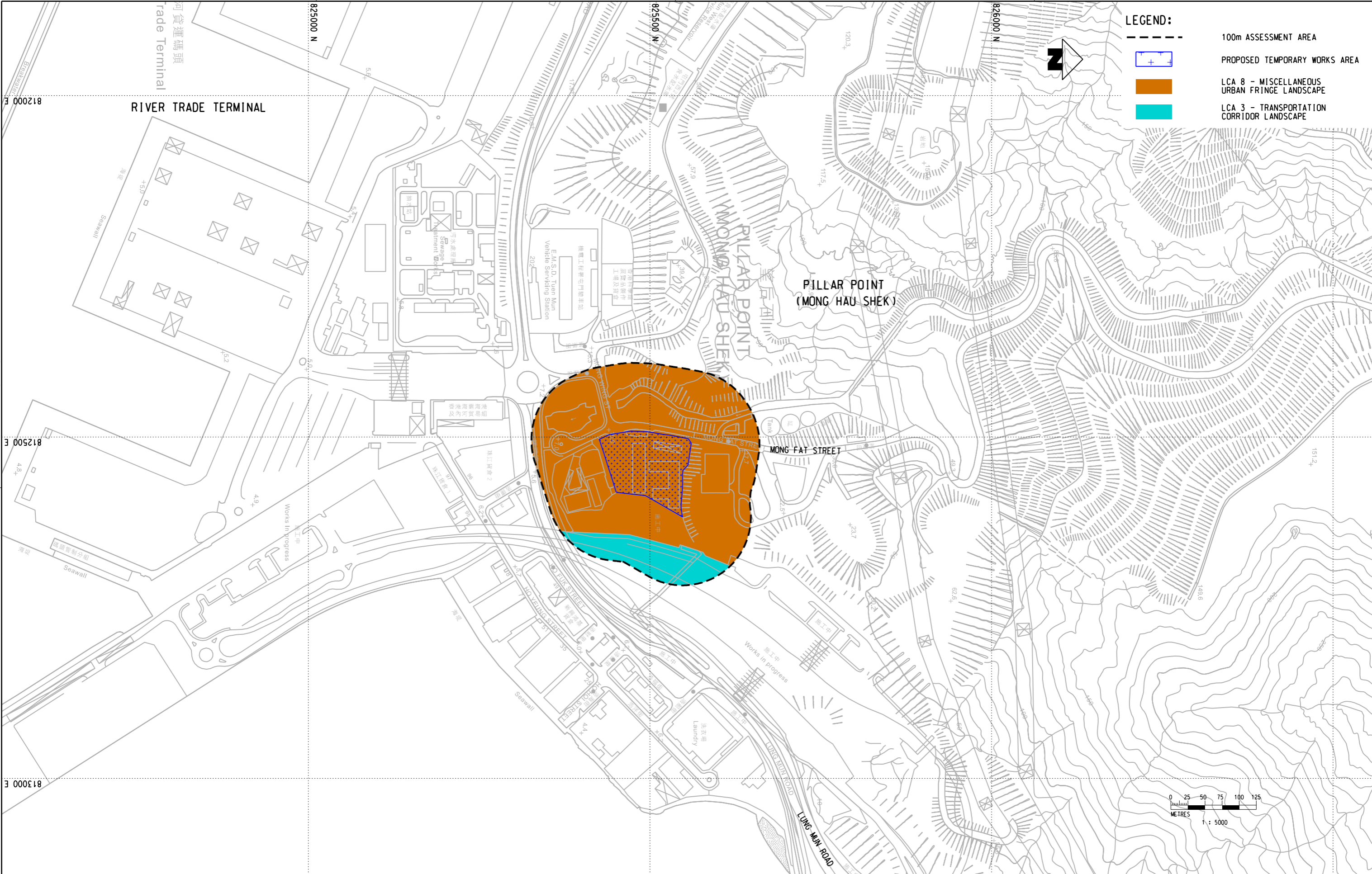






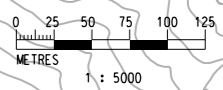
Maps reproduced with permission of the Director of Lands, © Hong Kong Government

P:\PROJECTS\6064699\CAD_ADMIN\101_DRIVER\13_COLOUR\163310
 063310.dwg
 PRINTED BY: alexander.ho_2022/7/21
 P:\PROJECTS\6064699\CAD_ADMIN\101_DRIVER\13_COLOUR\163310.dwg



LEGEND:

-  100m ASSESSMENT AREA
-  PROPOSED TEMPORARY WORKS AREA
-  LCA 8 - MISCELLANEOUS URBAN FRINGE LANDSCAPE
-  LCA 3 - TRANSPORTATION CORRIDOR LANDSCAPE



REV	DESCRIPTION	BY	DATE	APPROVED	REV	DESCRIPTION	BY	DATE	APPROVED

DRAWN	
DESIGNED	
CHECKED	
APPROVED	
DATE	

MTR

TUEN MUN SOUTH EXTENSION

ORIGINATOR

AECOM

CADD REF. C1502_C_TME_ACM_M57_144.dgn

TITLE		C1502 TUEN MUN SOUTH EXTENSION LANDSCAPE CHARACTER AREAS (OFF-SITE WORKS AREA)	
SCALE	FIGURE NO.		
1 : 5000 (A3)	C1502/C/TME/ACM/M57/144		
	REV.		A