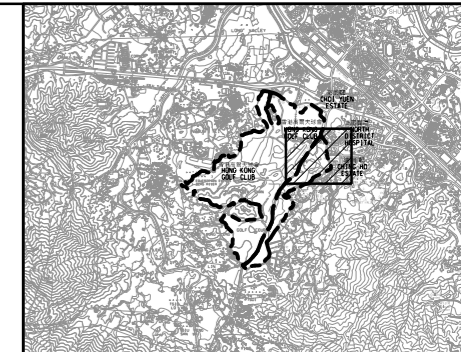


Date : 9/20/2021
 Filename : X:\2514331A CE17-2019 (FL GOLF COURSE)\05_Outgoing\20210920 (Howe)\CADD\WSP_CE17_SK_111.dgn



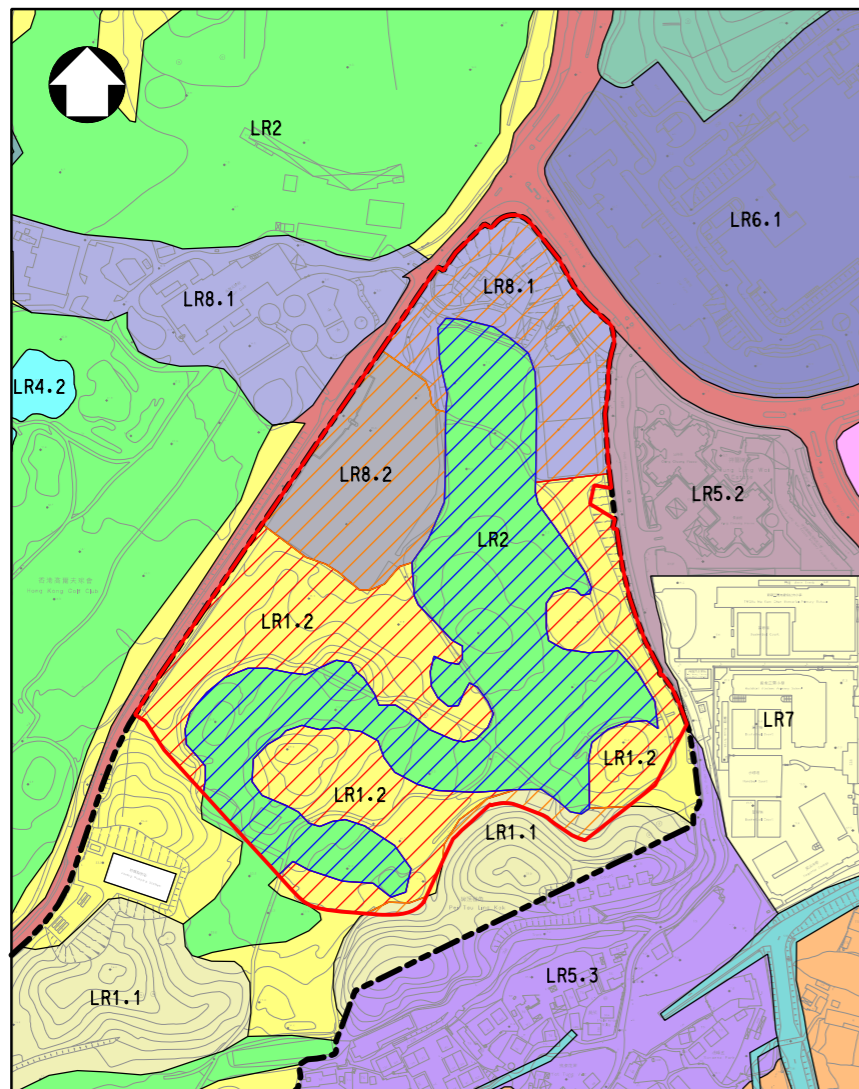
KEY PLAN

NOTES :

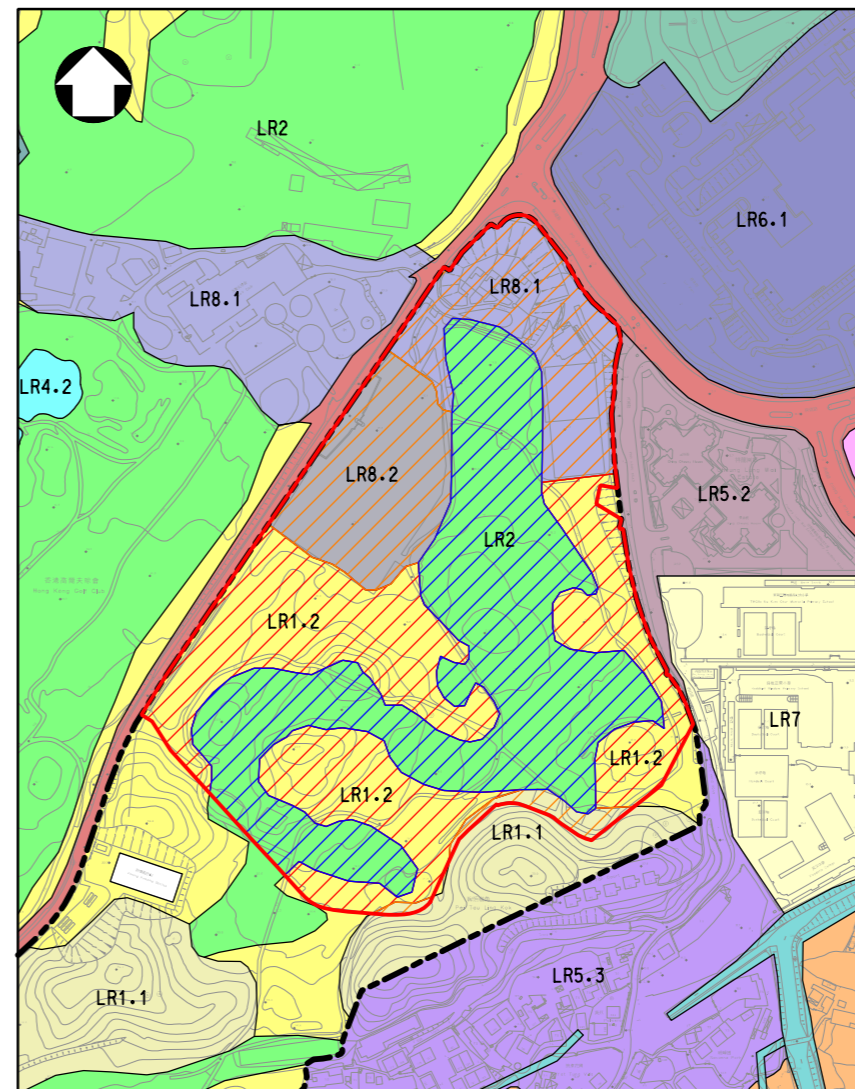
1. ALL DIMENSIONS ARE IN MILLIMETRES UNLESS OTHERWISE STATED.
2. ALL LEVELS ARE IN METRES (M) AND RELATIVE TO HONG KONG PRINCIPAL DATUM (mPD).

LEGEND :

- POTENTIAL DEVELOPMENT AREA
- PROPOSED PUBLIC HOUSING DEVELOPMENT
- SUBSTANTIAL
- MODERATE
- SLIGHT



SIGNIFICANCE THRESHOLD OF POTENTIAL LANDSCAPE IMPACT BEFORE MITIGATION (CONSTRUCTION)



SIGNIFICANCE THRESHOLD OF POTENTIAL LANDSCAPE IMPACT BEFORE MITIGATION (OPERATION)

Rev	Description	By	Date

Consultant

Project title
 AGREEMENT NO. CE17/2019 (CE)
 TECHNICAL STUDY ON PARTIAL DEVELOPMENT OF FANLING GOLF COURSE SITE - FEASIBILITY STUDY

Drawing title
 IMPACT IN LANDSCAPE RESOURCES (BEFORE MITIGATION)

Drawing no. FIGURE 11.13.1		Rev. -	
Drawn CAD	Date 31/10/19	Checked DL	Approved EW
Scale 1:5000 (A3)		Status -	

© COPYRIGHT RESERVED

