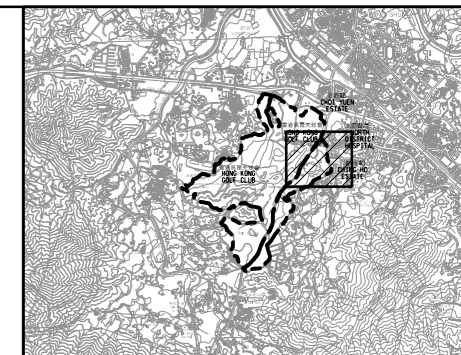


Date : 9/10/2021
 Filename : X:\2514331A_CE17-2019 (FL GOLF COURSE)\06_Issue Record\20210903_EIA Inception Report\CADD\CE17_EIA_Fig_013.dgn






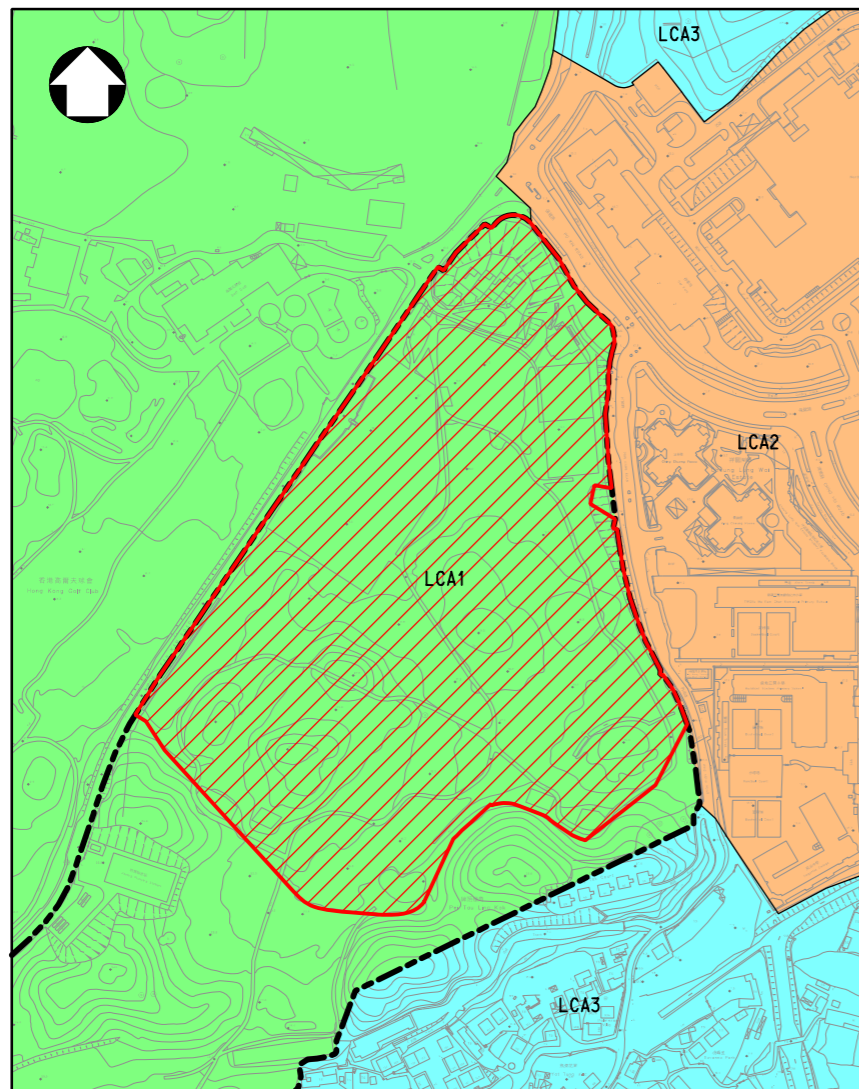
KEY PLAN

NOTES :

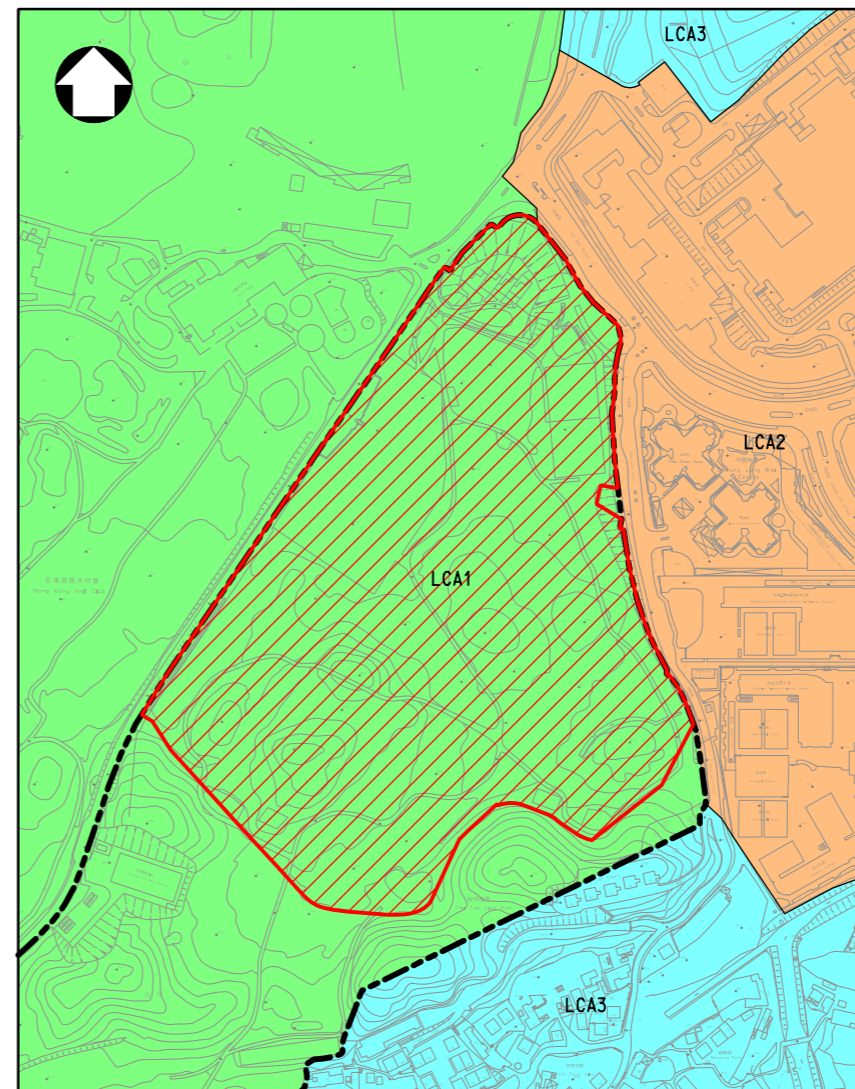
1. ALL DIMENSIONS ARE IN MILLIMETRES UNLESS OTHERWISE STATED.
2. ALL LEVELS ARE IN METRES (M) AND RELATIVE TO HONG KONG PRINCIPAL DATUM (mPD).

LEGEND :

-  POTENTIAL DEVELOPMENT AREA
-  PROPOSED PUBLIC HOUSING DEVELOPMENT
-  SUBSTANTIAL



SIGNIFICANCE THRESHOLD OF POTENTIAL LANDSCAPE IMPACT BEFORE MITIGATION (CONSTRUCTION)



SIGNIFICANCE THRESHOLD OF POTENTIAL LANDSCAPE IMPACT BEFORE MITIGATION (OPERATION)

Rev	Description	By	Date

Consultant



Project title
 AGREEMENT NO. CE17/2019 (CE)
 TECHNICAL STUDY ON PARTIAL DEVELOPMENT OF FANLING GOLF COURSE SITE – FEASIBILITY STUDY

Drawing title
 IMPACT IN LANDSCAPE CHARACTER AREA (BEFORE MITIGATION)

Drawing no. FIGURE 11.13.3		Rev. -	
Drawn CAD	Date 31/10/19	Checked DL	Approved EW
Scale 1:5000 (A3)		Status -	

© COPYRIGHT RESERVED



土木工程拓展署
 CIVIL ENGINEERING AND DEVELOPMENT DEPARTMENT
 北拓展處
 NORTH DEVELOPMENT OFFICE

