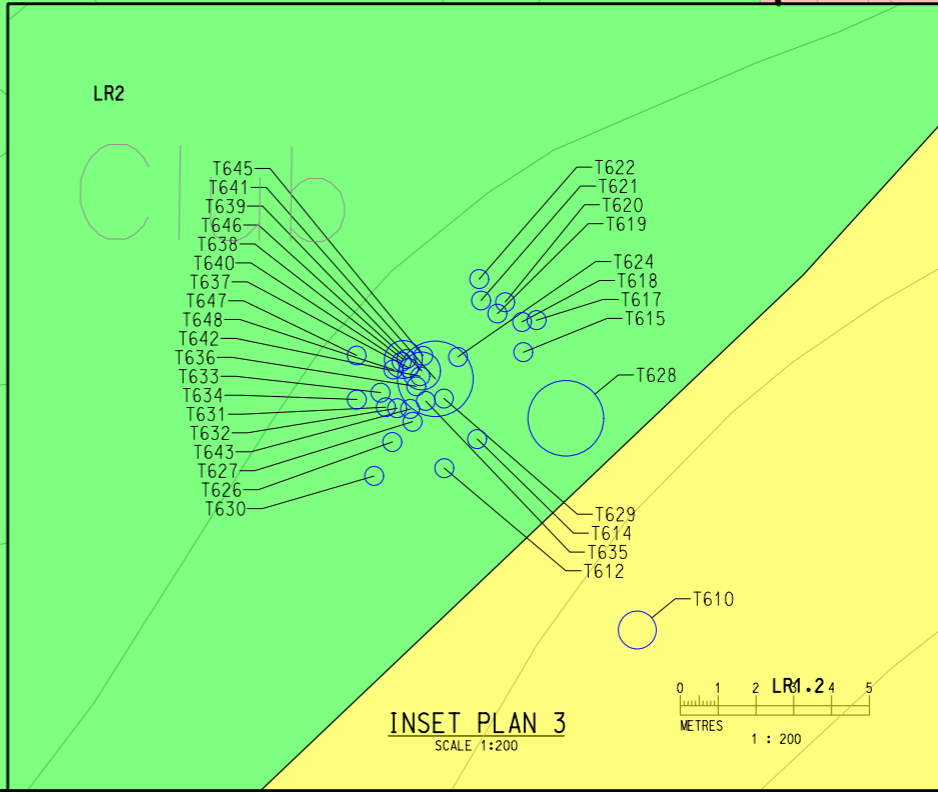
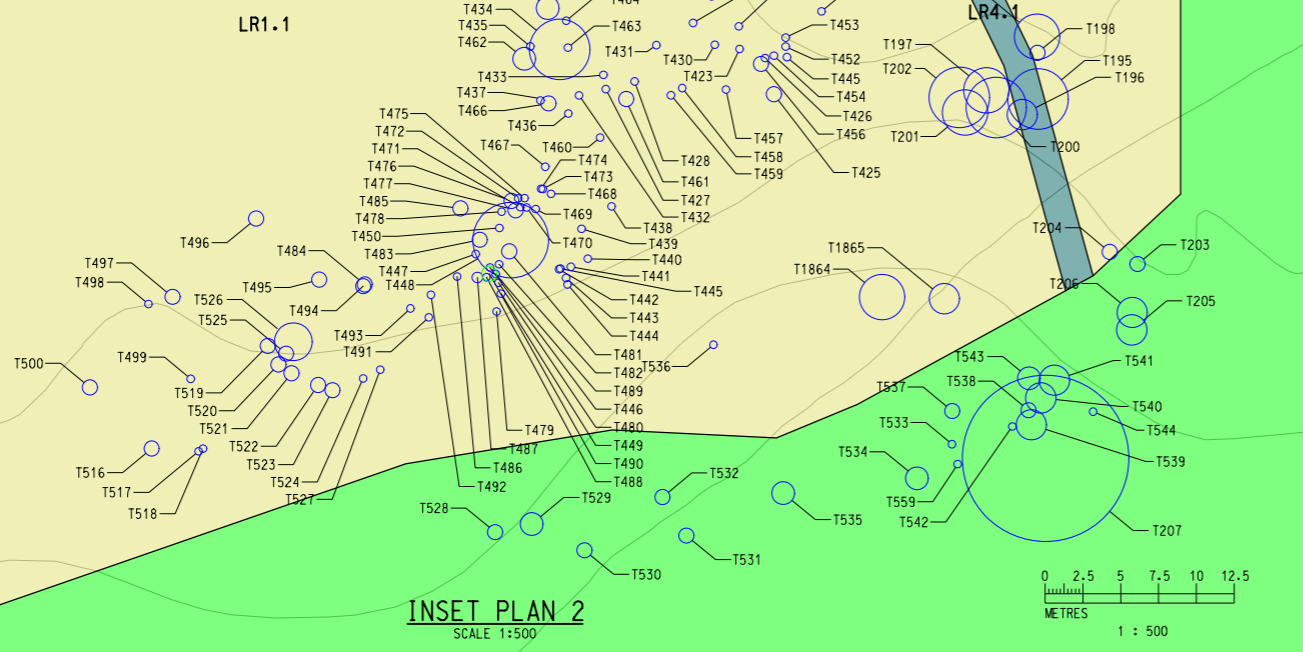
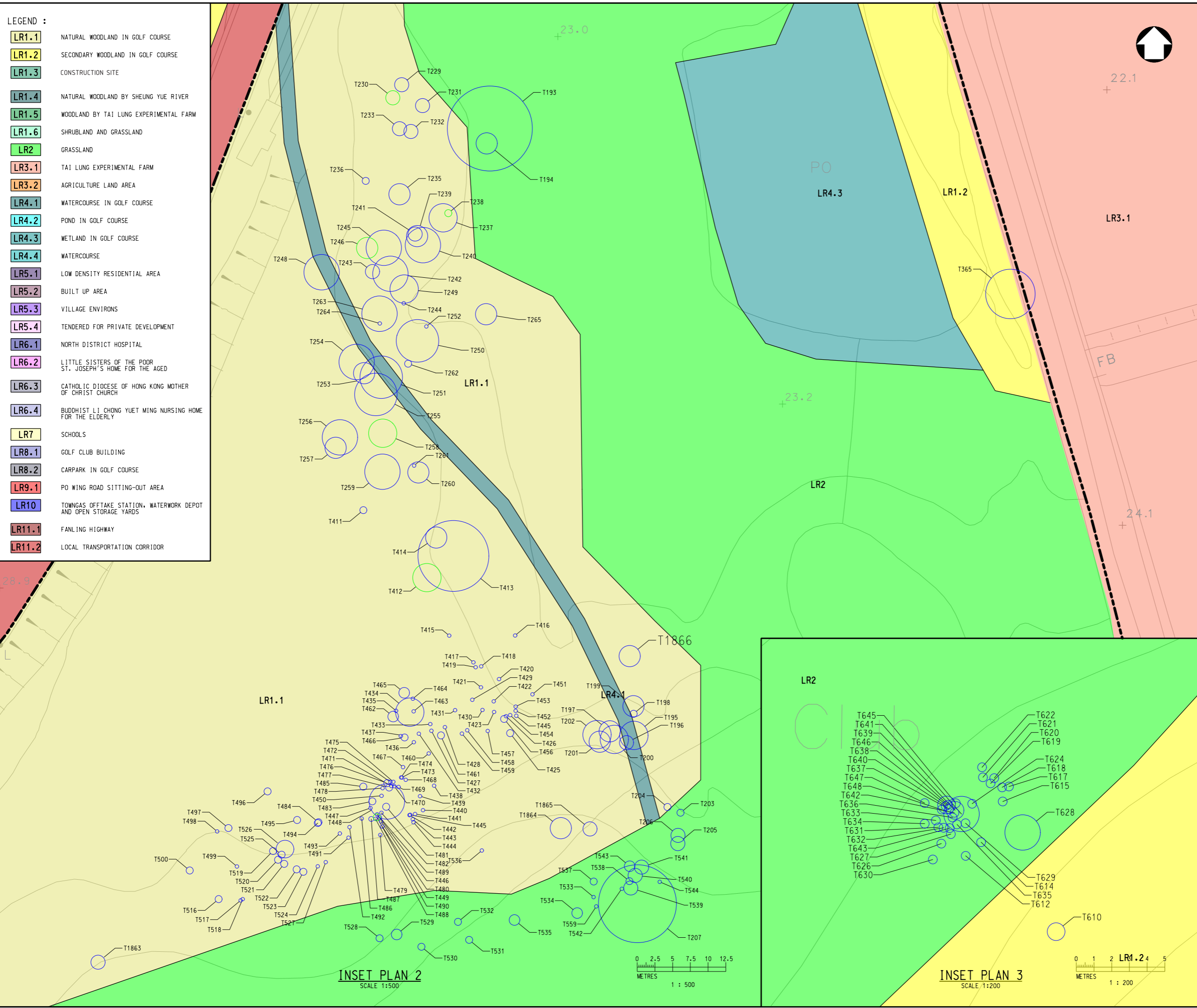


Date : 10/5/2022  
 Filename : X:\2514\331A\_CE17-2019 (FL GOLF COURSE)\06\_Issue Record\20211223\_LVIA Report\CADD\CE17\_LVIA\_Fig\_007.dgn

- LEGEND :**
- LR1.1** NATURAL WOODLAND IN GOLF COURSE
  - LR1.2** SECONDARY WOODLAND IN GOLF COURSE
  - LR1.3** CONSTRUCTION SITE
  - LR1.4** NATURAL WOODLAND BY SHEUNG YUE RIVER
  - LR1.5** WOODLAND BY TAI LUNG EXPERIMENTAL FARM
  - LR1.6** SHRUBLAND AND GRASSLAND
  - LR2** GRASSLAND
  - LR3.1** TAI LUNG EXPERIMENTAL FARM
  - LR3.2** AGRICULTURE LAND AREA
  - LR4.1** WATERCOURSE IN GOLF COURSE
  - LR4.2** POND IN GOLF COURSE
  - LR4.3** WETLAND IN GOLF COURSE
  - LR4.4** WATERCOURSE
  - LR5.1** LOW DENSITY RESIDENTIAL AREA
  - LR5.2** BUILT UP AREA
  - LR5.3** VILLAGE ENVIRONS
  - LR5.4** TENDERED FOR PRIVATE DEVELOPMENT
  - LR6.1** NORTH DISTRICT HOSPITAL
  - LR6.2** LITTLE SISTERS OF THE POOR ST. JOSEPH'S HOME FOR THE AGED
  - LR6.3** CATHOLIC DIOCESE OF HONG KONG MOTHER OF CHRIST CHURCH
  - LR6.4** BUDDHIST LI CHONG YUET MING NURSING HOME FOR THE ELDERLY
  - LR7** SCHOOLS
  - LR8.1** GOLF CLUB BUILDING
  - LR8.2** CARPARK IN GOLF COURSE
  - LR9.1** PO WING ROAD SITTING-OUT AREA
  - LR10** TOWN GAS OFFTAKE STATION, WATERWORK DEPOT AND OPEN STORAGE YARDS
  - LR11.1** FANLING HIGHWAY
  - LR11.2** LOCAL TRANSPORTATION CORRIDOR

- NOTES :**
1. ALL DIMENSIONS ARE IN MILLIMETRES UNLESS OTHERWISE STATED.
  2. ALL LEVELS ARE IN METRES (M) AND RELATIVE TO HONG KONG PRINCIPAL DATUM (MPD).
- LEGEND :**
- POTENTIAL DEVELOPMENT AREA
  - 500m ASSESSMENT AREA
  - PROPOSED PUBLIC HOUSING DEVELOPMENT
  - TREE OF PARTICULAR INTEREST (TPI) WITH LOW AMENITY VALUE
  - TREE OF PARTICULAR INTEREST (TPI) WITH MEDIUM AMENITY VALUE
  - TREE OF PARTICULAR INTEREST (TPI) WITH HIGH AMENITY VALUE



Rev	Description	By	Date

Consultant

wsp

Project title

AGREEMENT NO. CE17/2019 (CE)  
 TECHNICAL STUDY ON PARTIAL DEVELOPMENT OF FANLING GOLF COURSE SITE - FEASIBILITY STUDY

Drawing title

LANDSCAPE RESOURCE PLAN - TREE OF PARTICULAR INTEREST INSET PLAN 2 & 3

Drawing no. <b>FIGURE 11.2.4.1</b>		Rev. -	
Drawn CAD	Date 31/10/19	Checked LW	Approved EW
Scale AS SHOWN (A3)	Status -		

© COPYRIGHT RESERVED

土木工程拓展署  
 CIVIL ENGINEERING AND DEVELOPMENT DEPARTMENT  
 北拓展處  
 NORTH DEVELOPMENT OFFICE