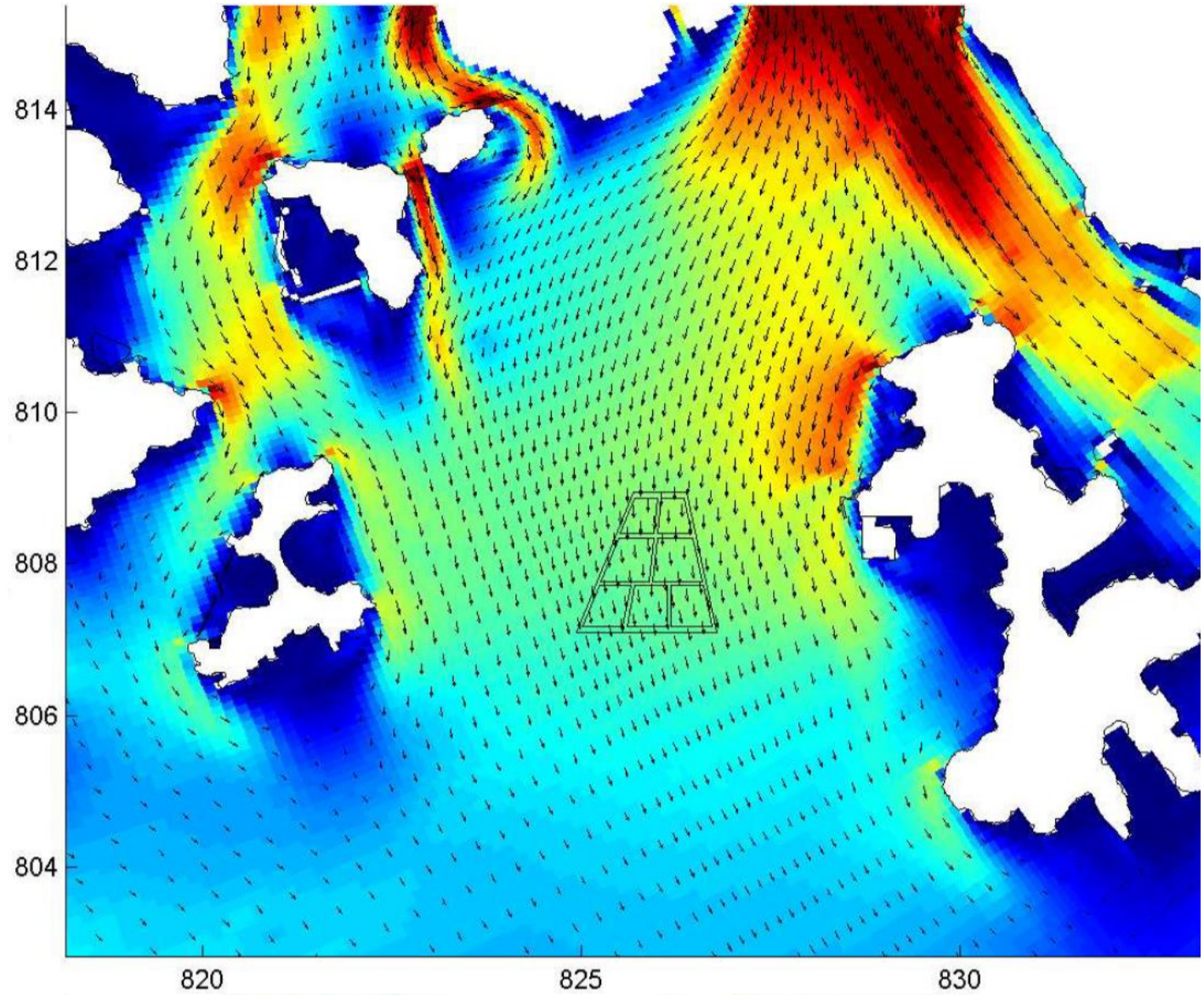
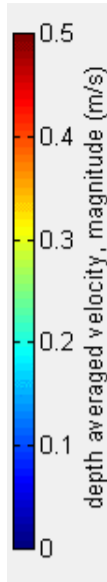
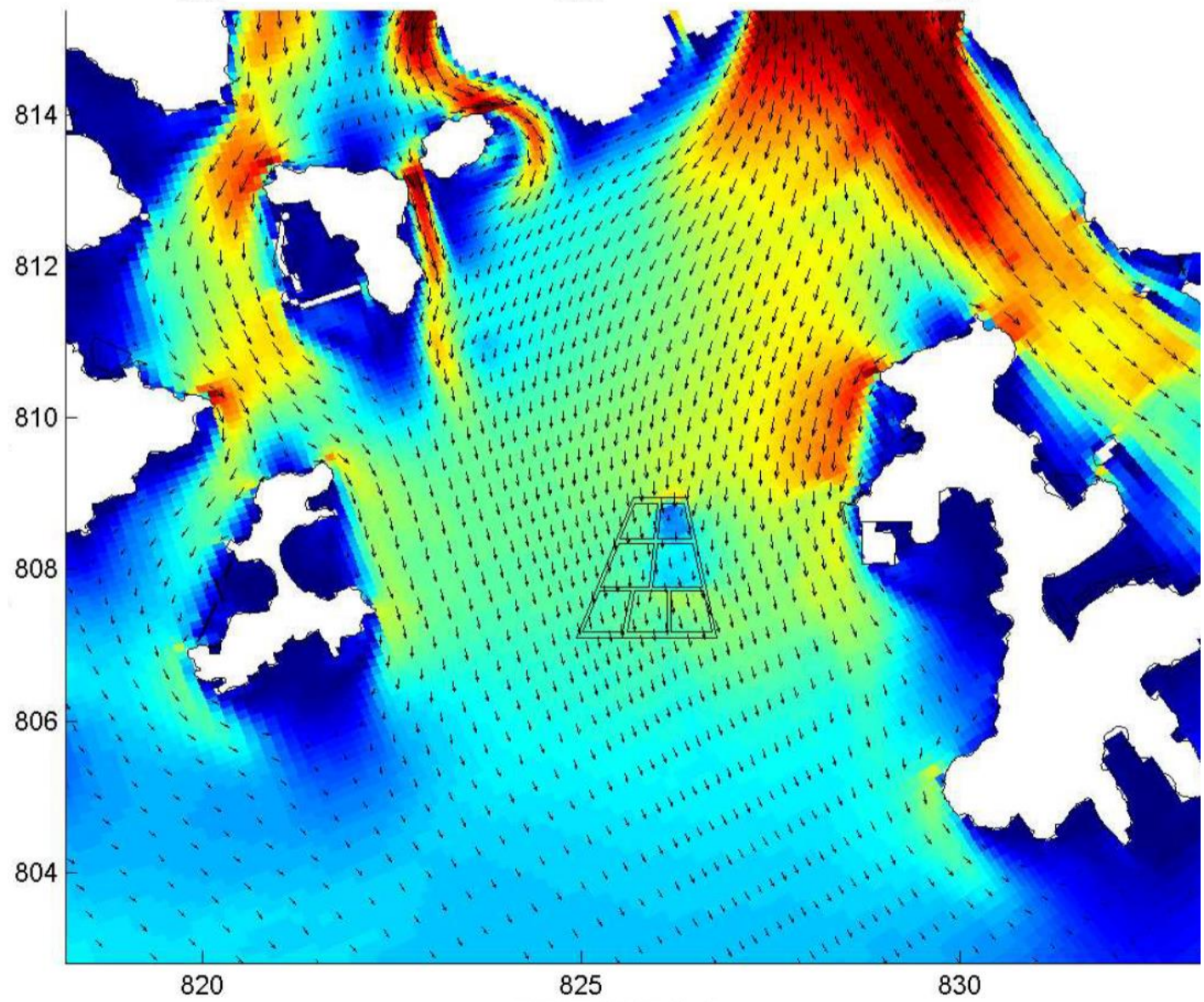
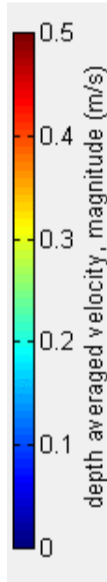


### ANNEX 3D WATER CURRENT VECTOR PLOTS FOR OPERATION PHASE CHANGE IN FLOW REGIME ASSESSMENT

Dry Season  
Neap Tide  
Mid-ebb  
Depth-  
averaged  
Baseline

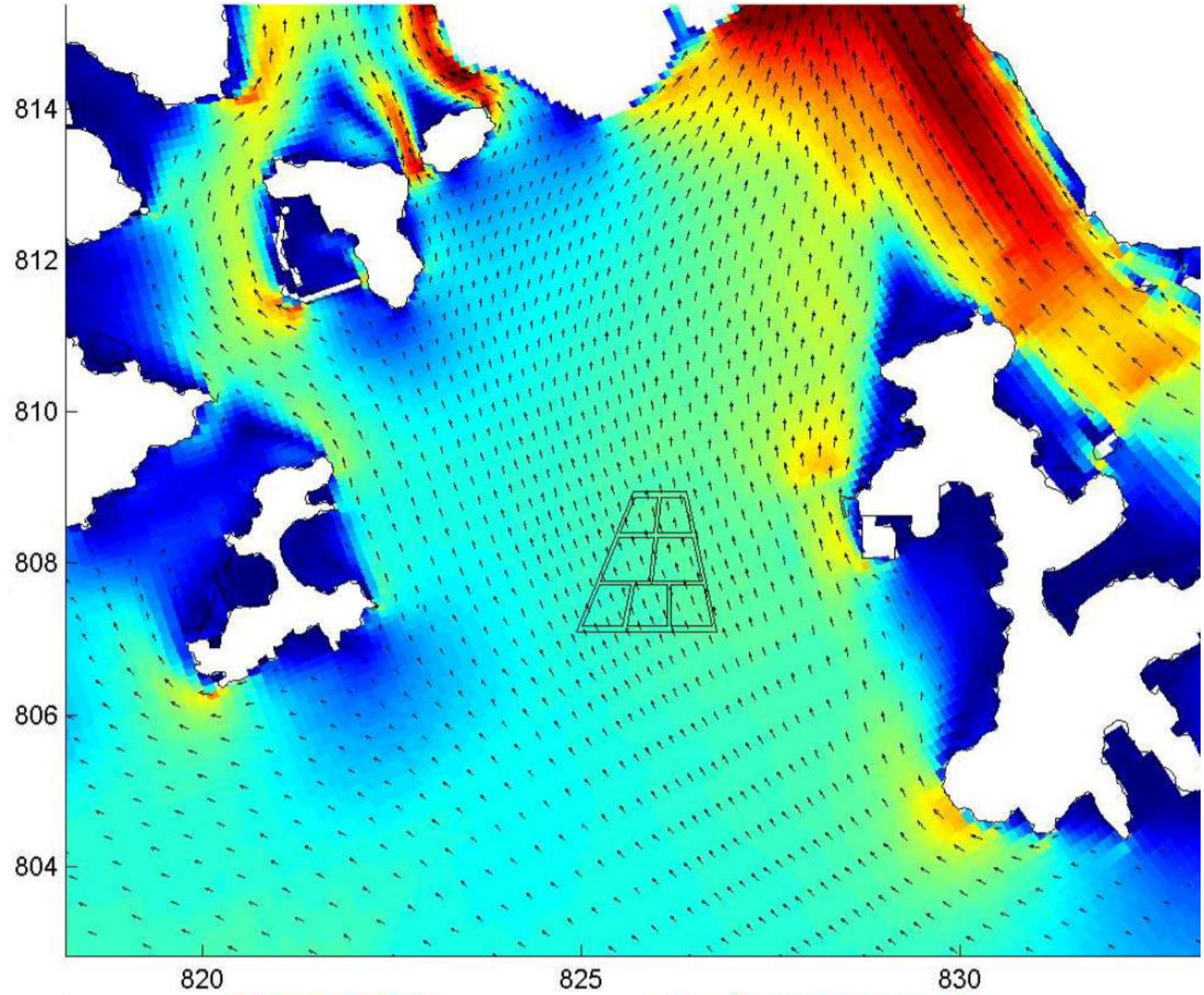
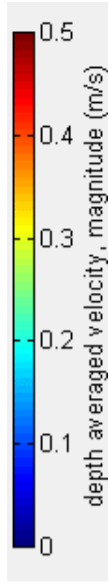


Dry Season  
Neap Tide  
Mid-ebb  
Depth-  
averaged  
With Project

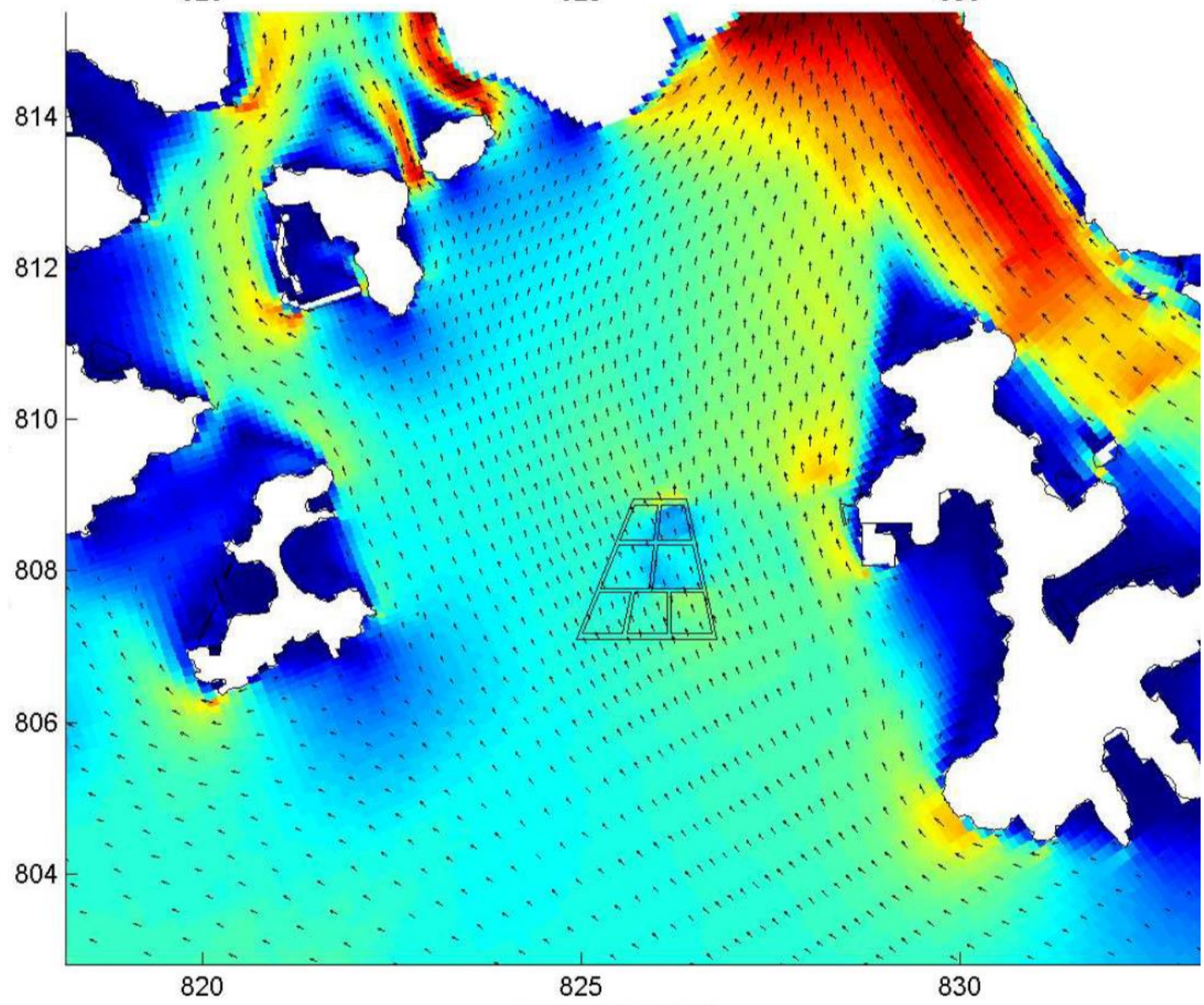
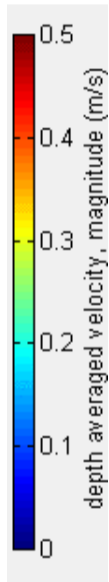




Dry Season  
 Neap Tide  
 Mid-flood  
 Depth-  
 averaged  
 Baseline

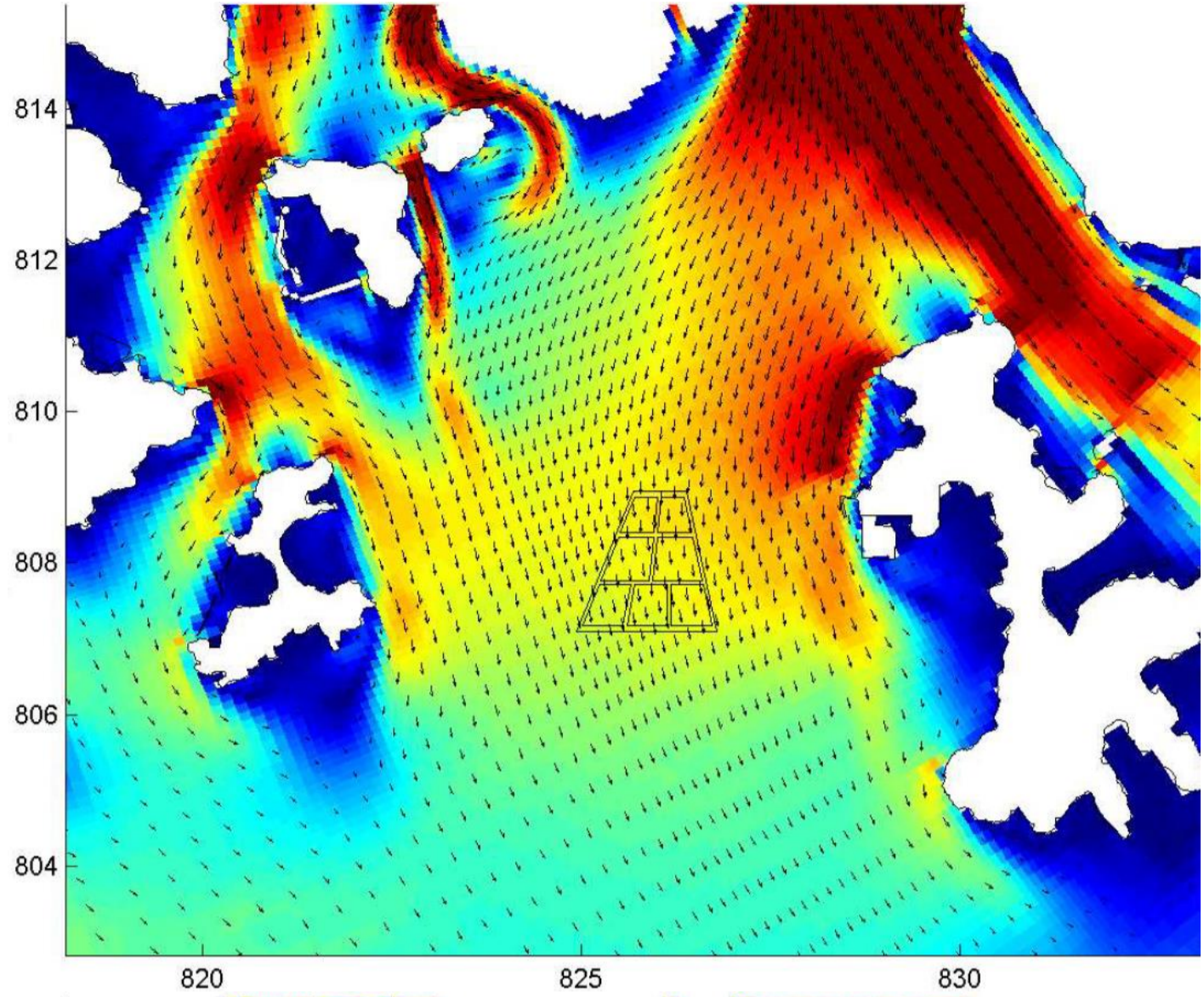
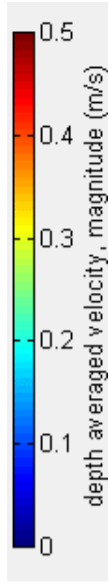


Dry Season  
 Neap Tide  
 Mid-flood  
 Depth-  
 averaged  
 With Project

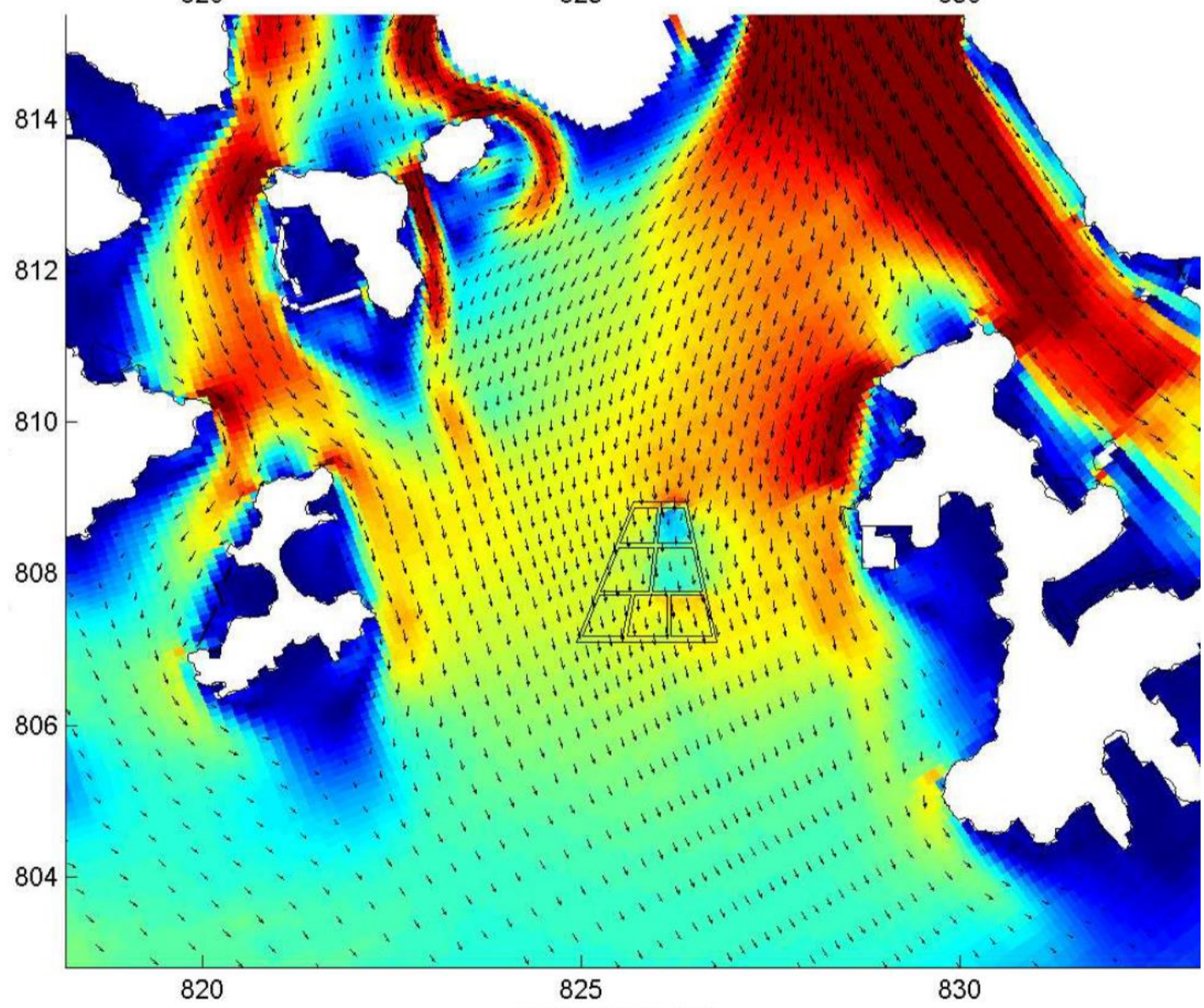
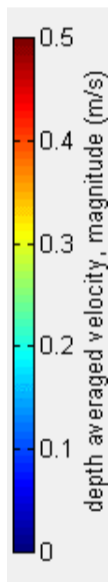




Dry Season  
Spring Tide  
Mid-ebb  
Depth-  
averaged  
  
Baseline

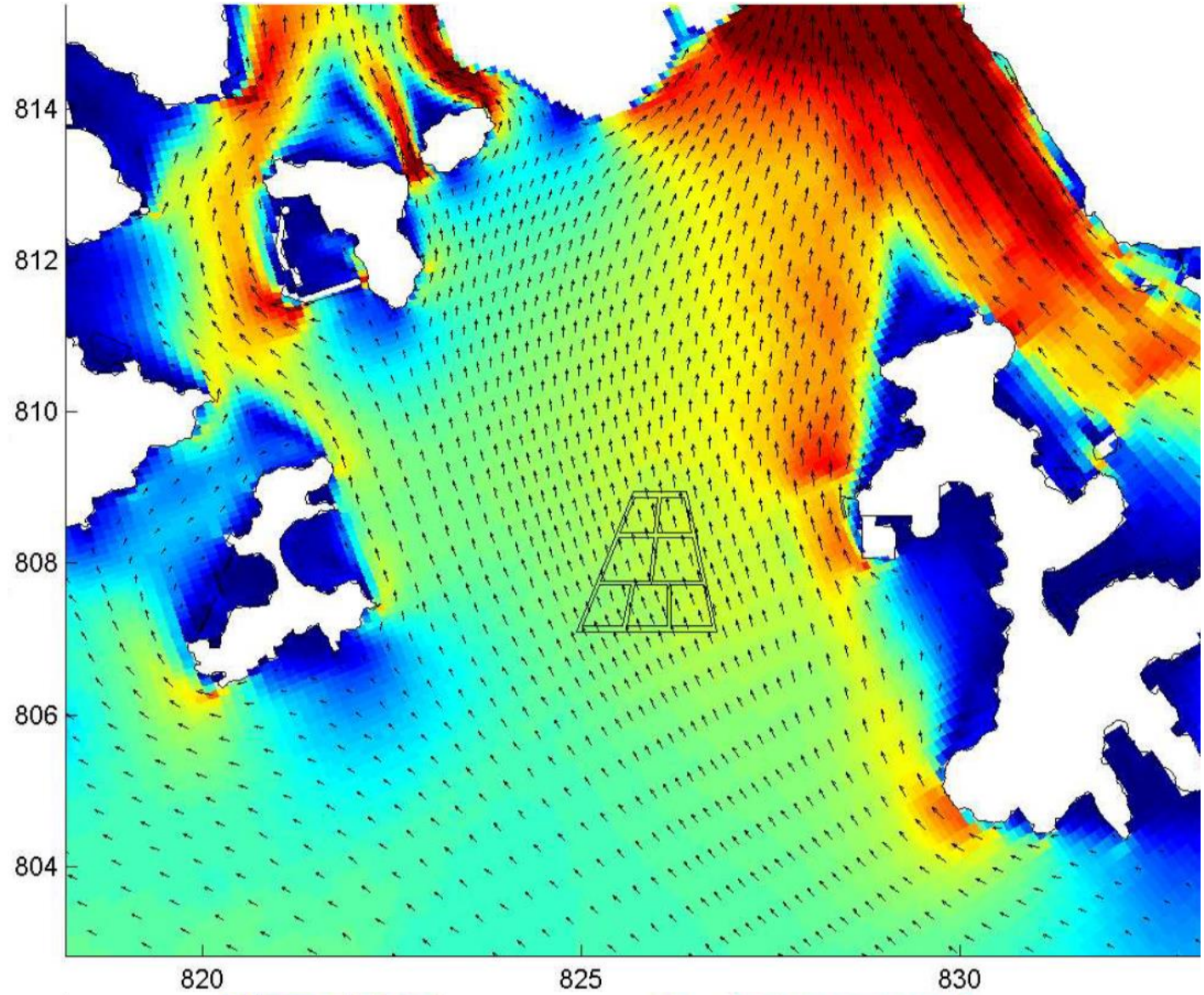
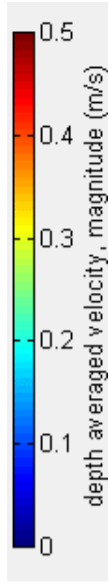


Dry Season  
Spring Tide  
Mid-ebb  
Depth-  
averaged  
  
With Project

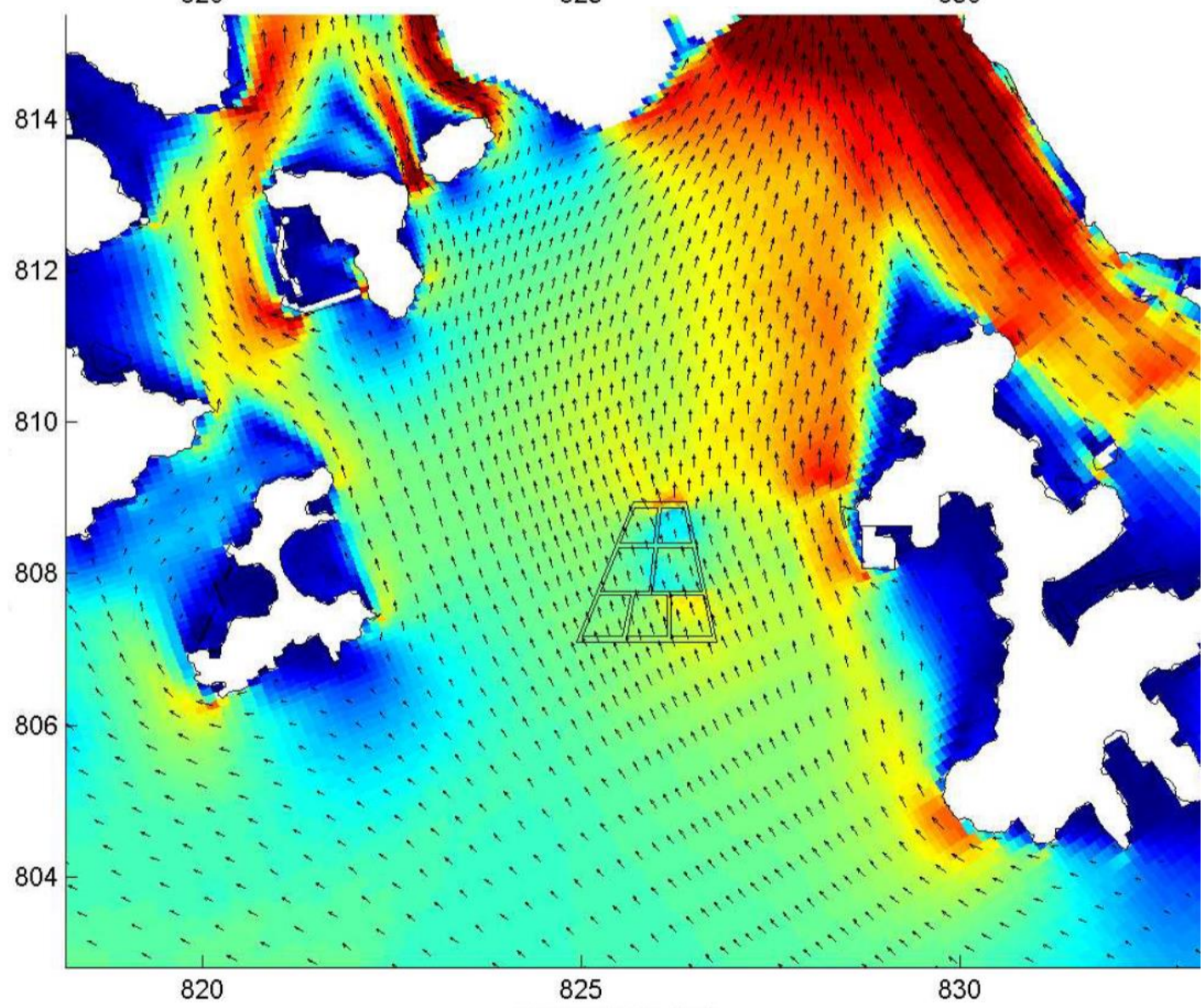
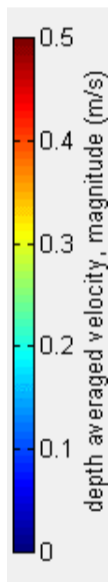




Dry Season  
 Spring Tide  
 Mid-flood  
 Depth-averaged  
 Baseline

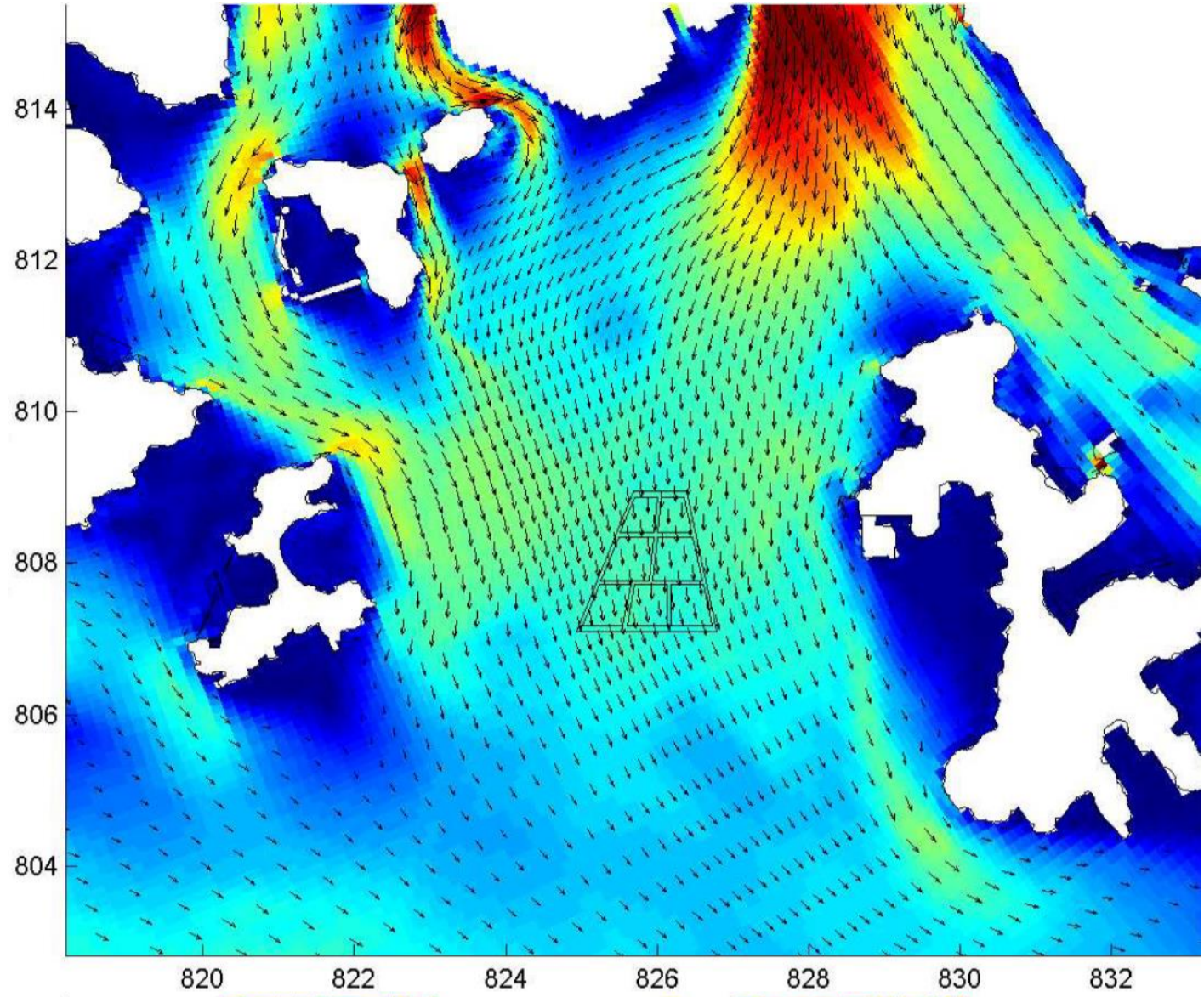
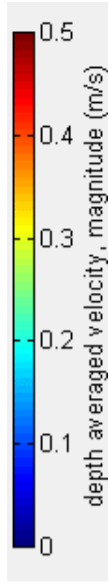


Dry Season  
 Spring Tide  
 Mid-flood  
 Depth-averaged  
 With Project

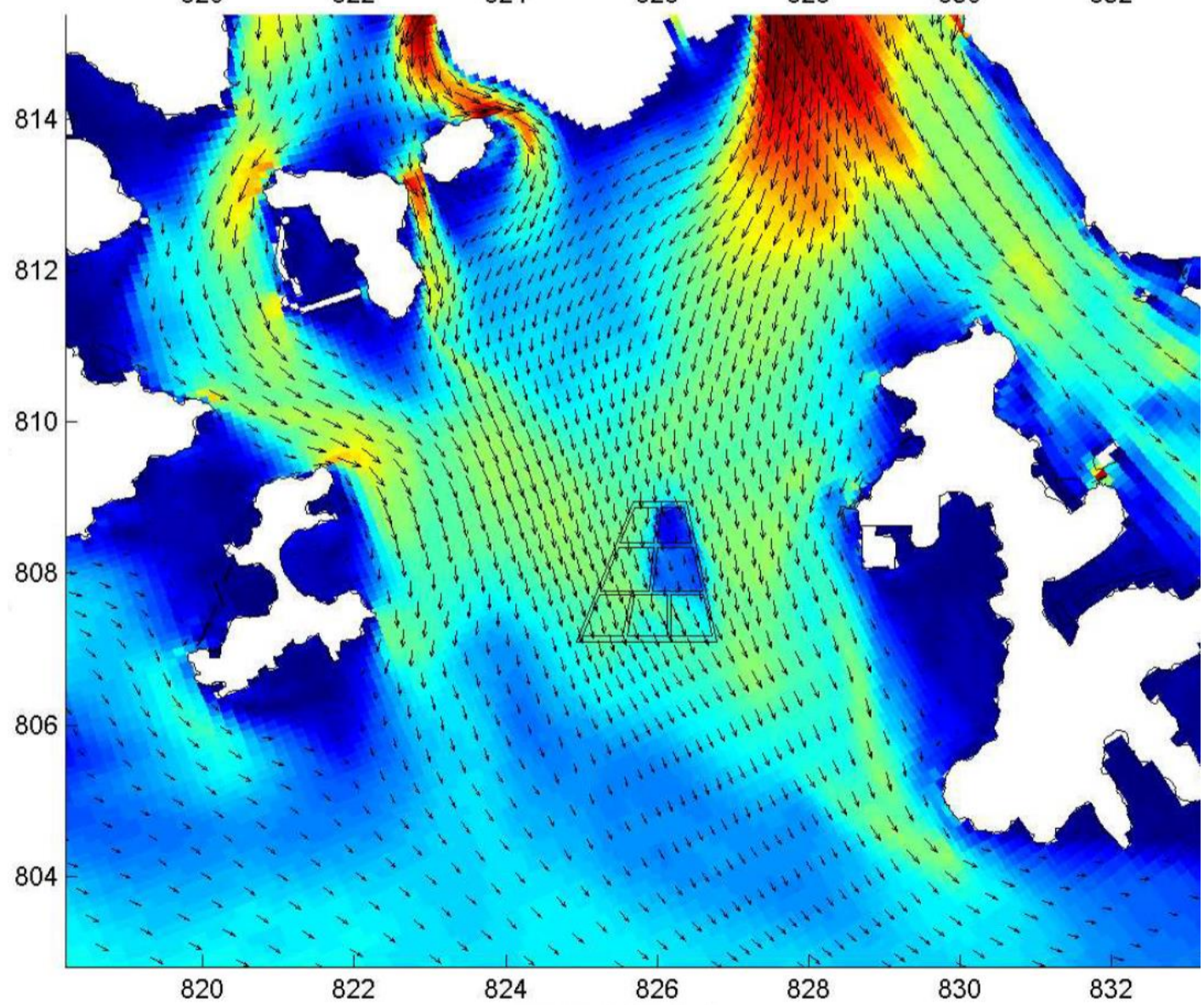
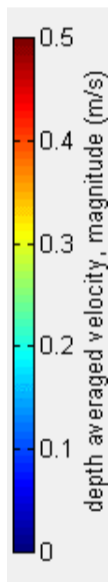




Wet Season  
 Neap Tide  
 Mid-ebb  
 Depth-  
 averaged  
 Baseline

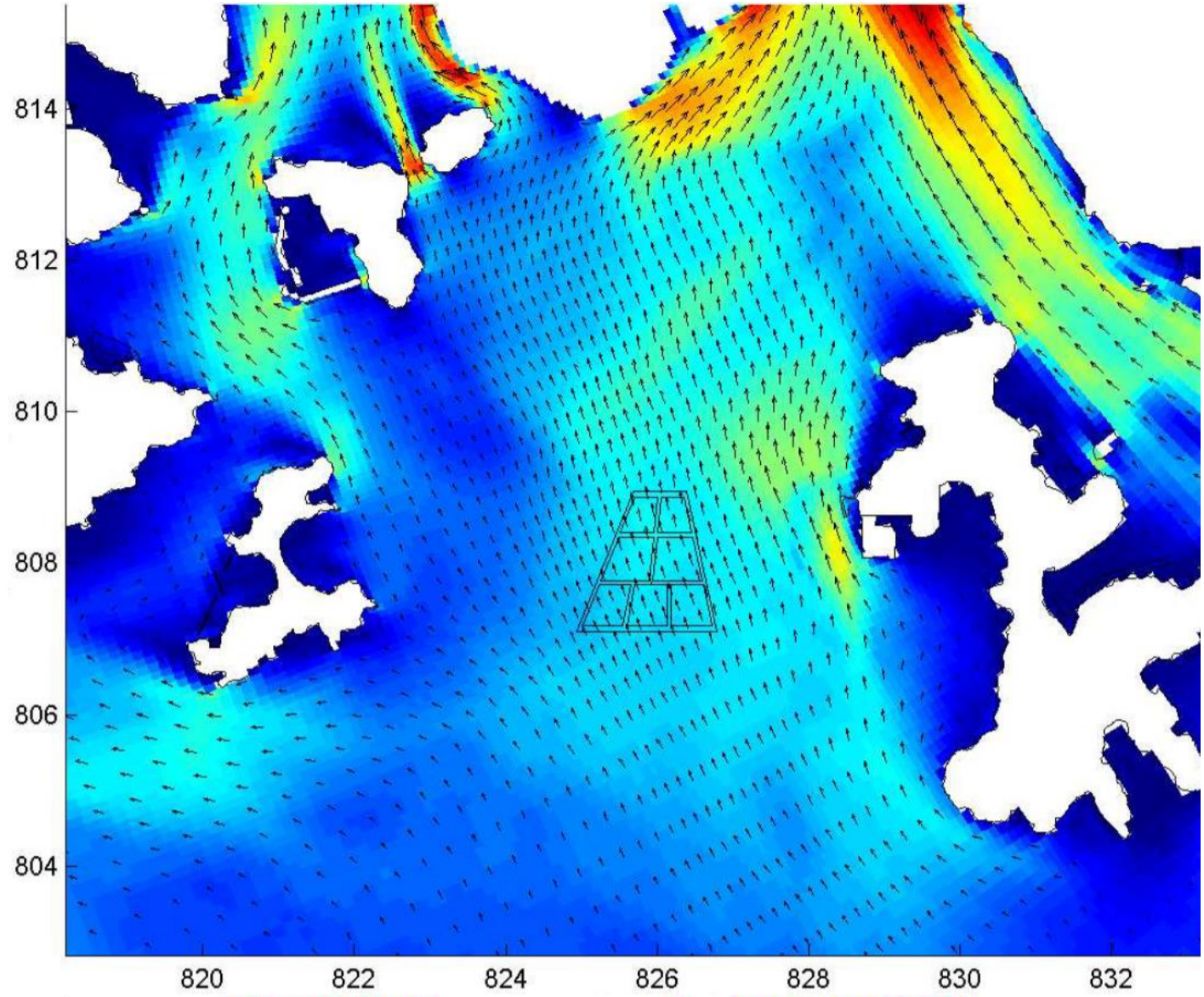
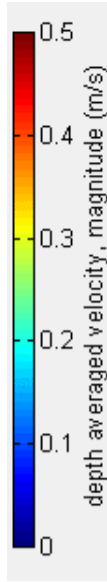


Wet Season  
 Neap Tide  
 Mid-ebb  
 Depth-  
 averaged  
 With Project

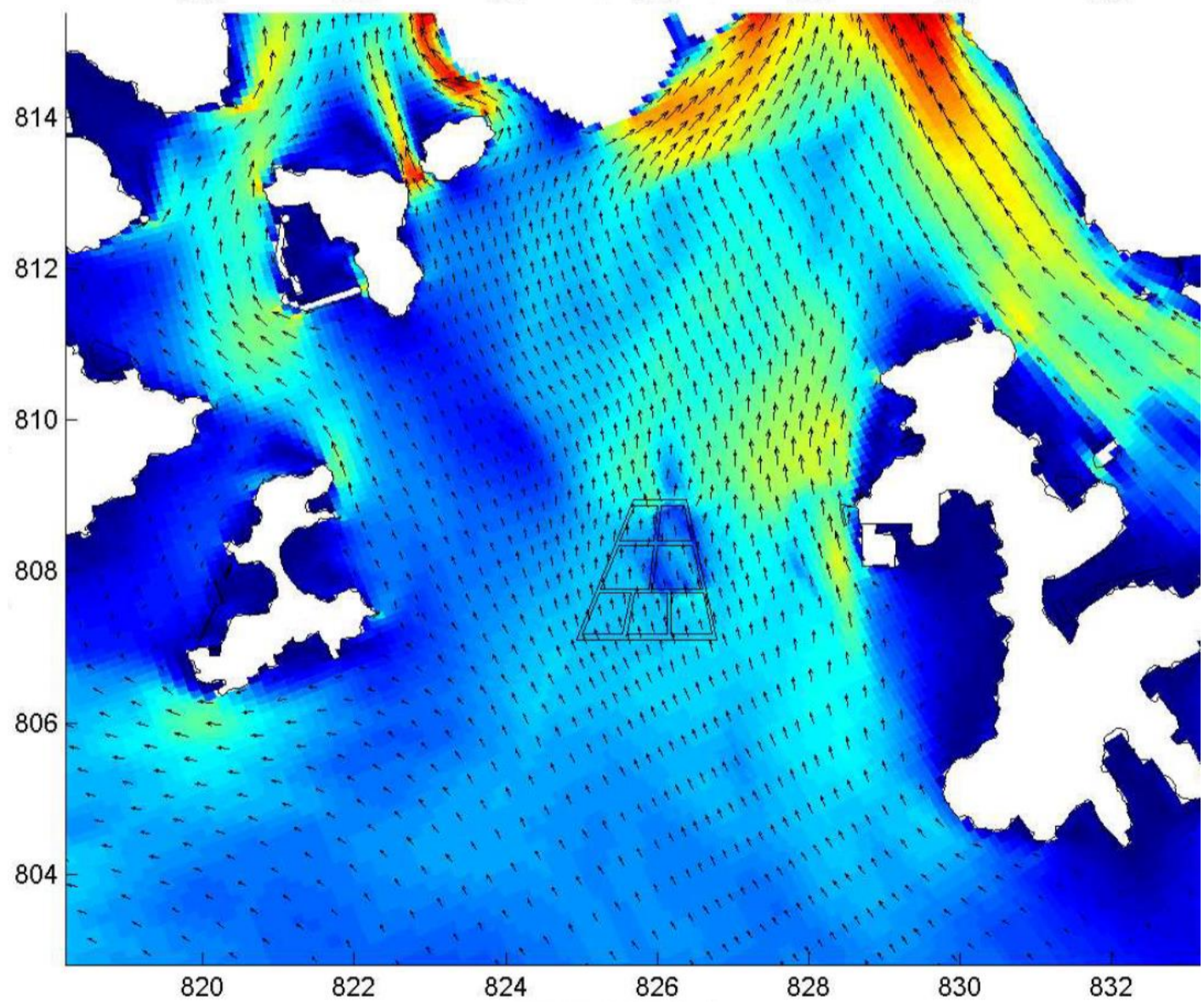
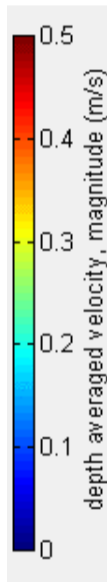




Wet Season  
 Neap Tide  
 Mid-flood  
 Depth-  
 averaged  
 Baseline

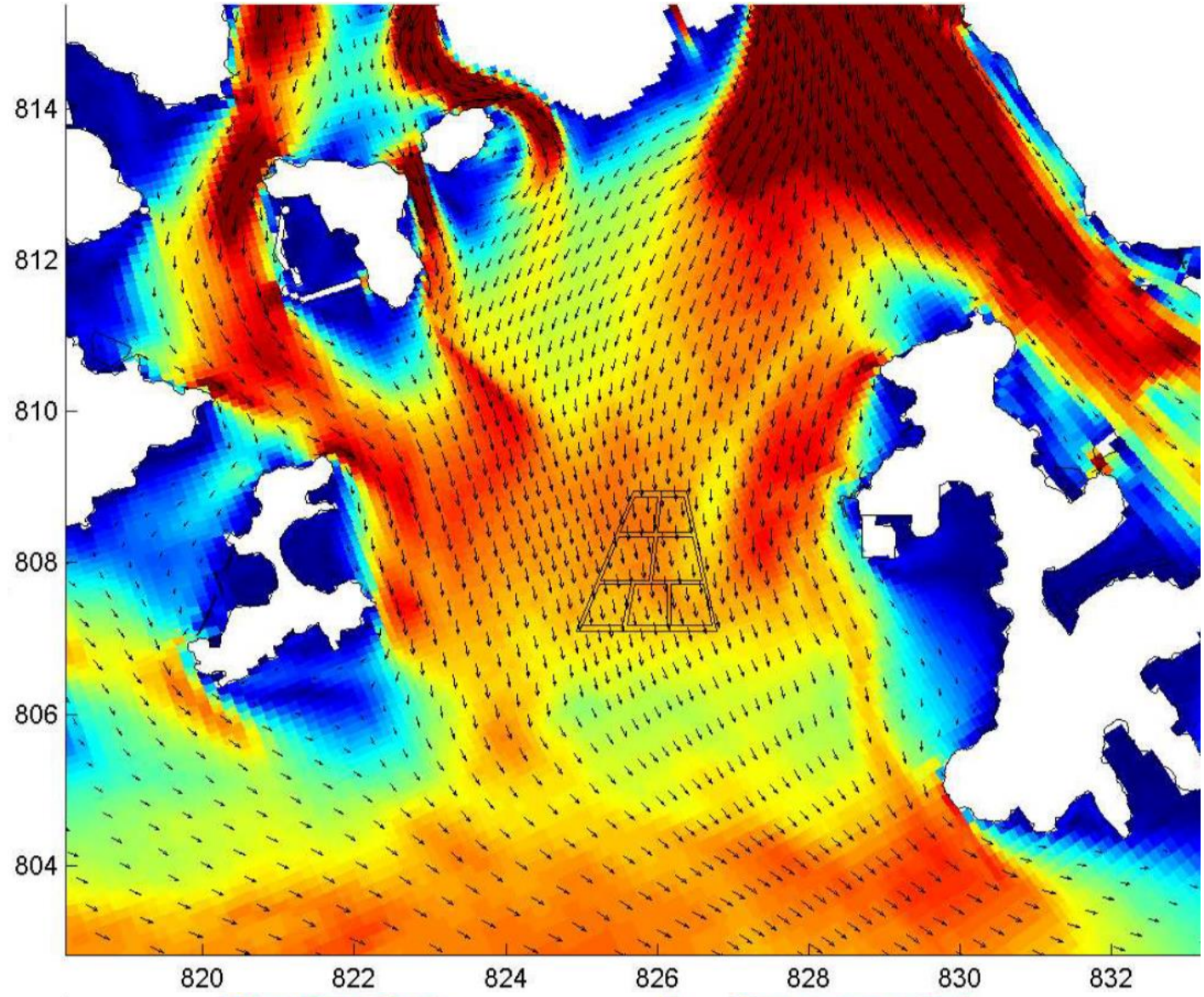
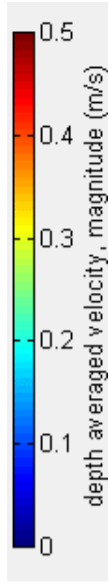


Wet Season  
 Neap Tide  
 Mid-flood  
 Depth-  
 averaged  
 With Project

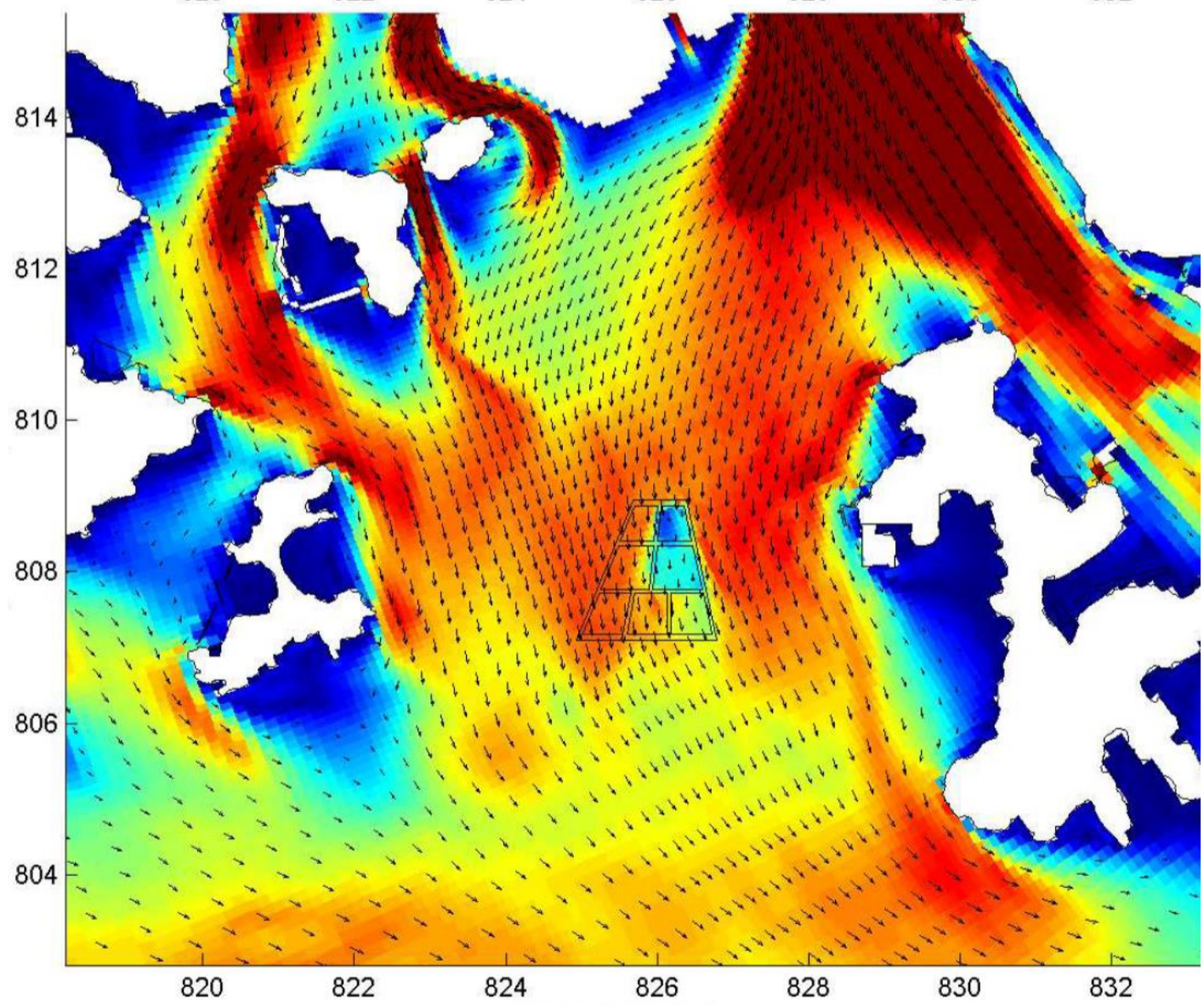
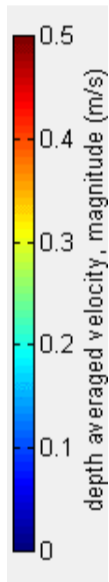




Wet Season  
 Spring Tide  
 Mid-ebb  
 Depth-  
 averaged  
 Baseline

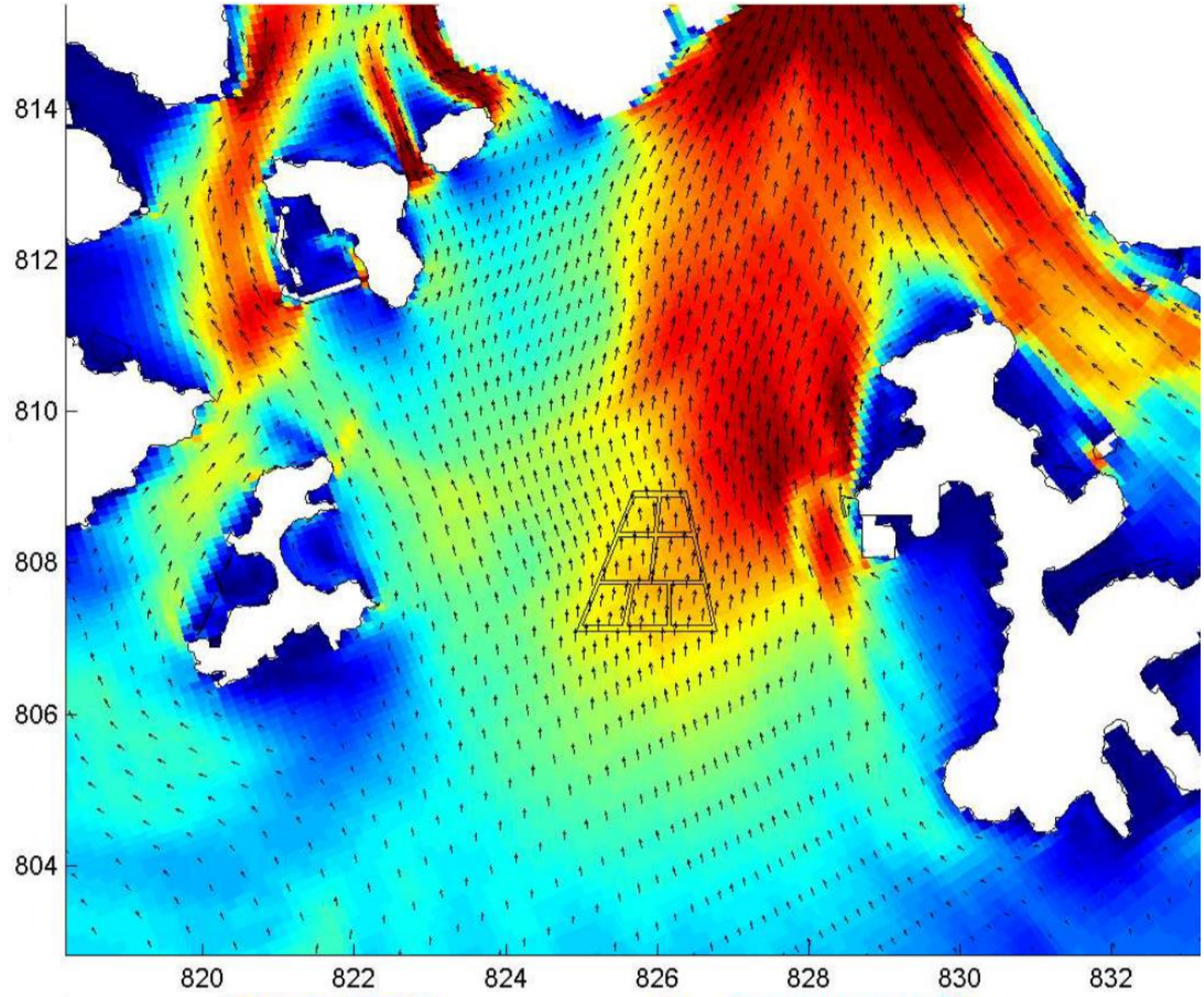
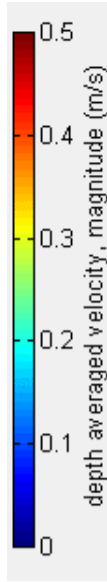


Wet Season  
 Spring Tide  
 Mid-ebb  
 Depth-  
 averaged  
 With Project

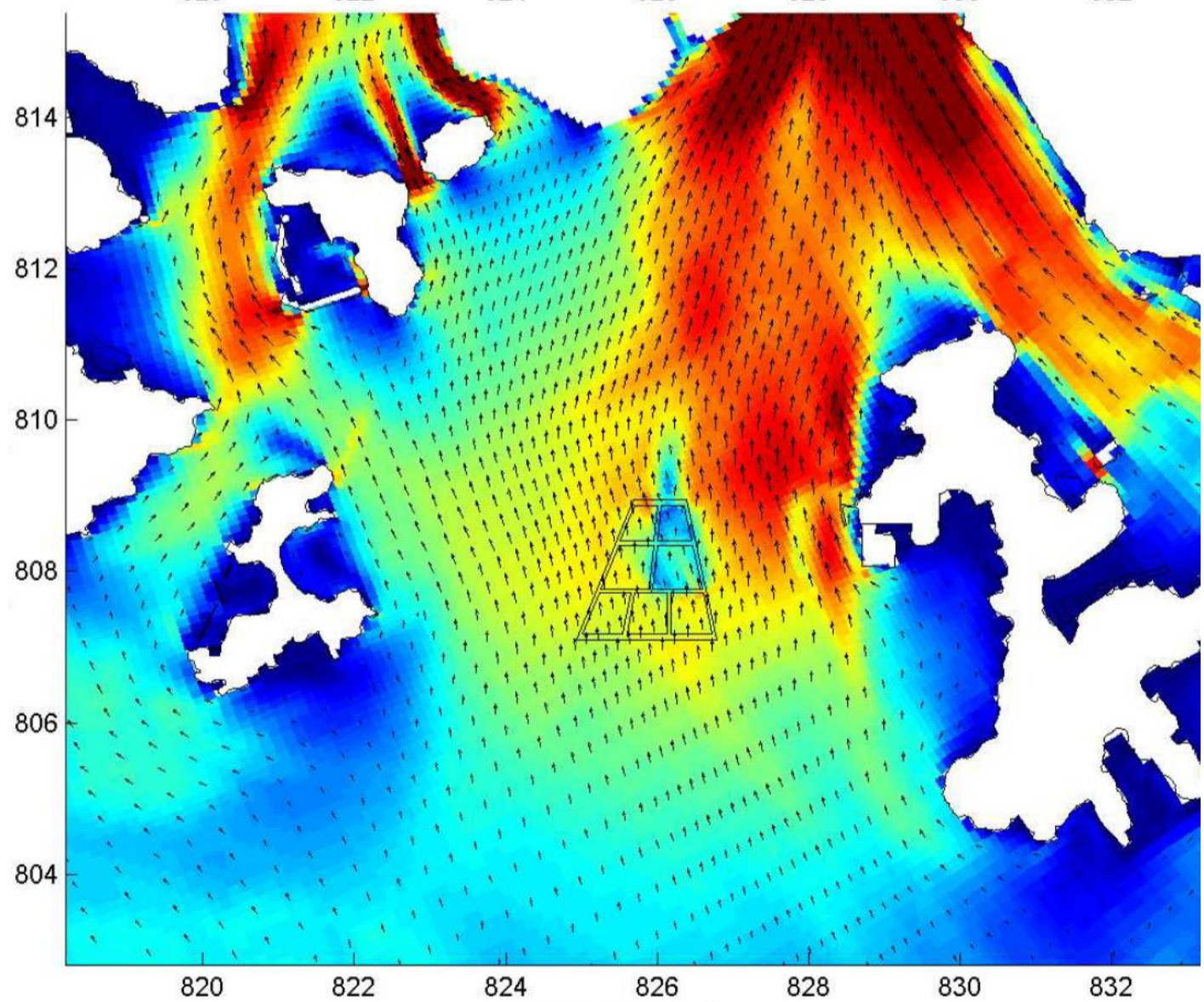
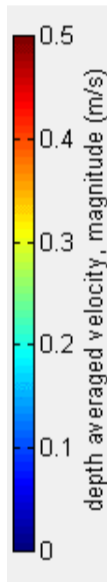




Wet Season  
 Spring Tide  
 Mid-flood  
 Depth-  
 averaged  
 Baseline

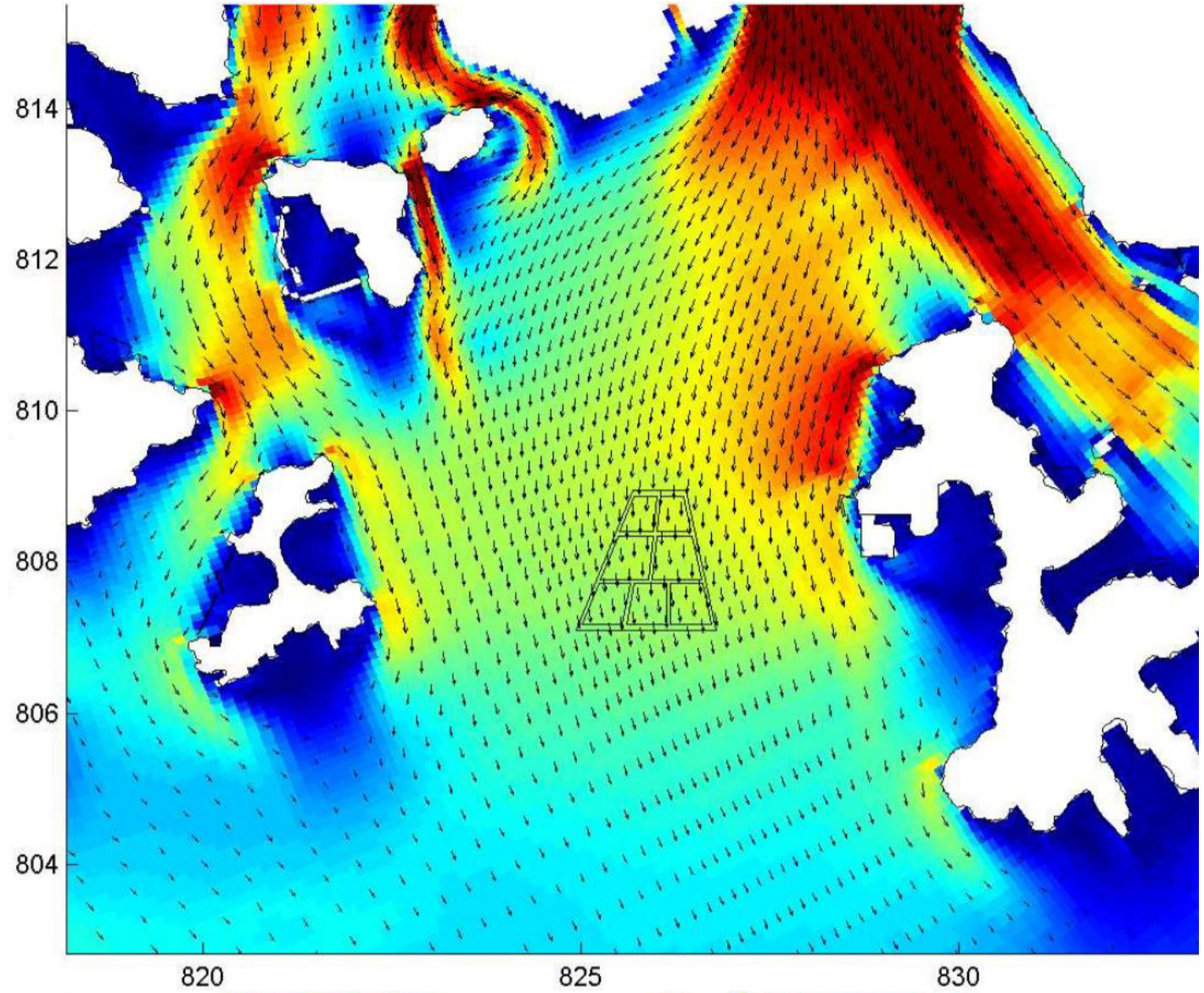
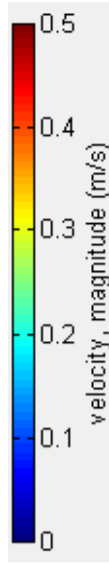


Wet Season  
 Spring Tide  
 Mid-flood  
 Depth-  
 averaged  
 With Project

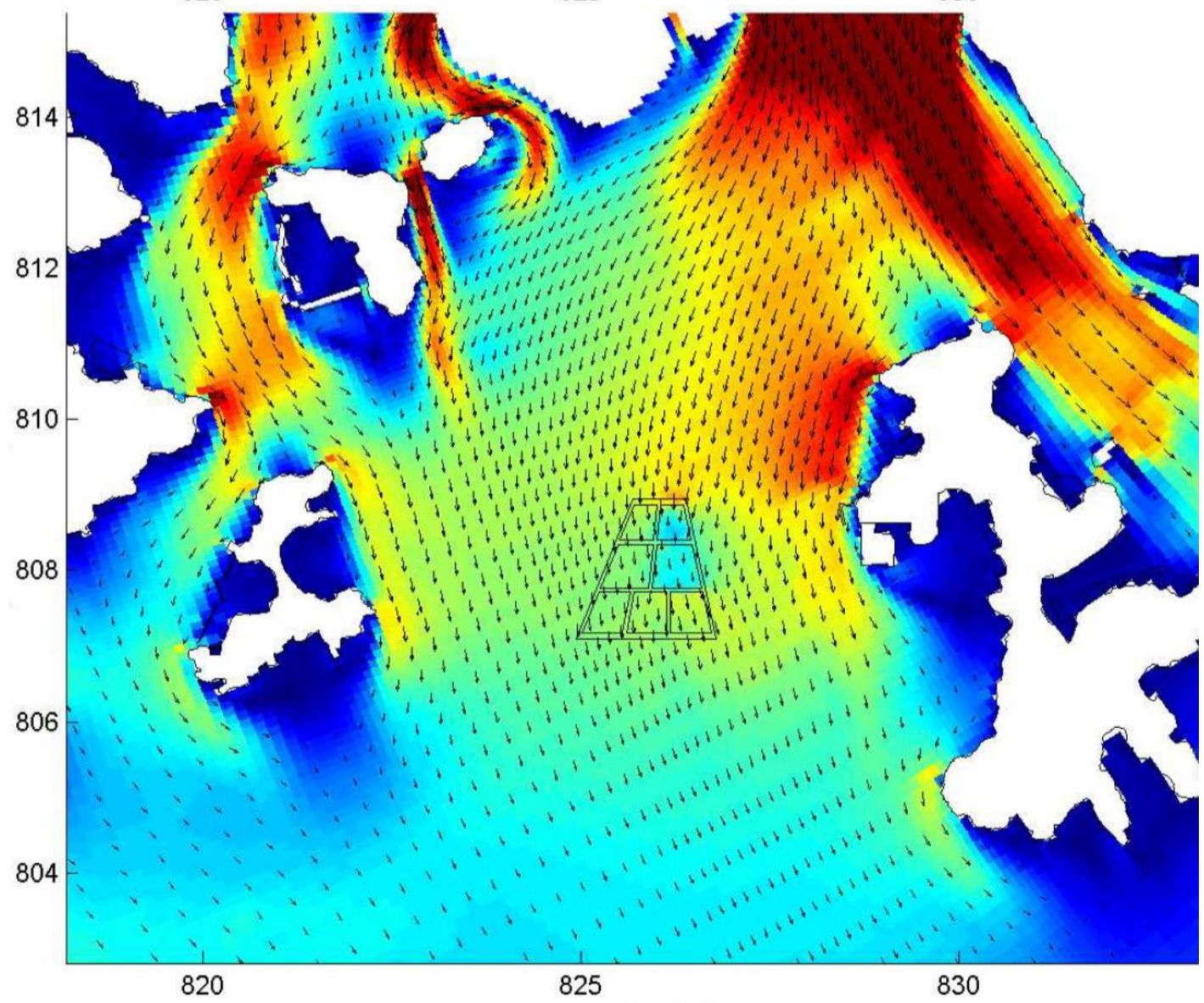
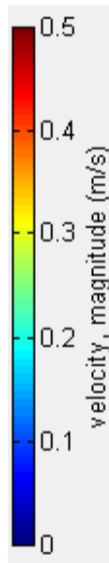




Dry Season  
Neap Tide  
Mid-ebb  
Surface  
Baseline

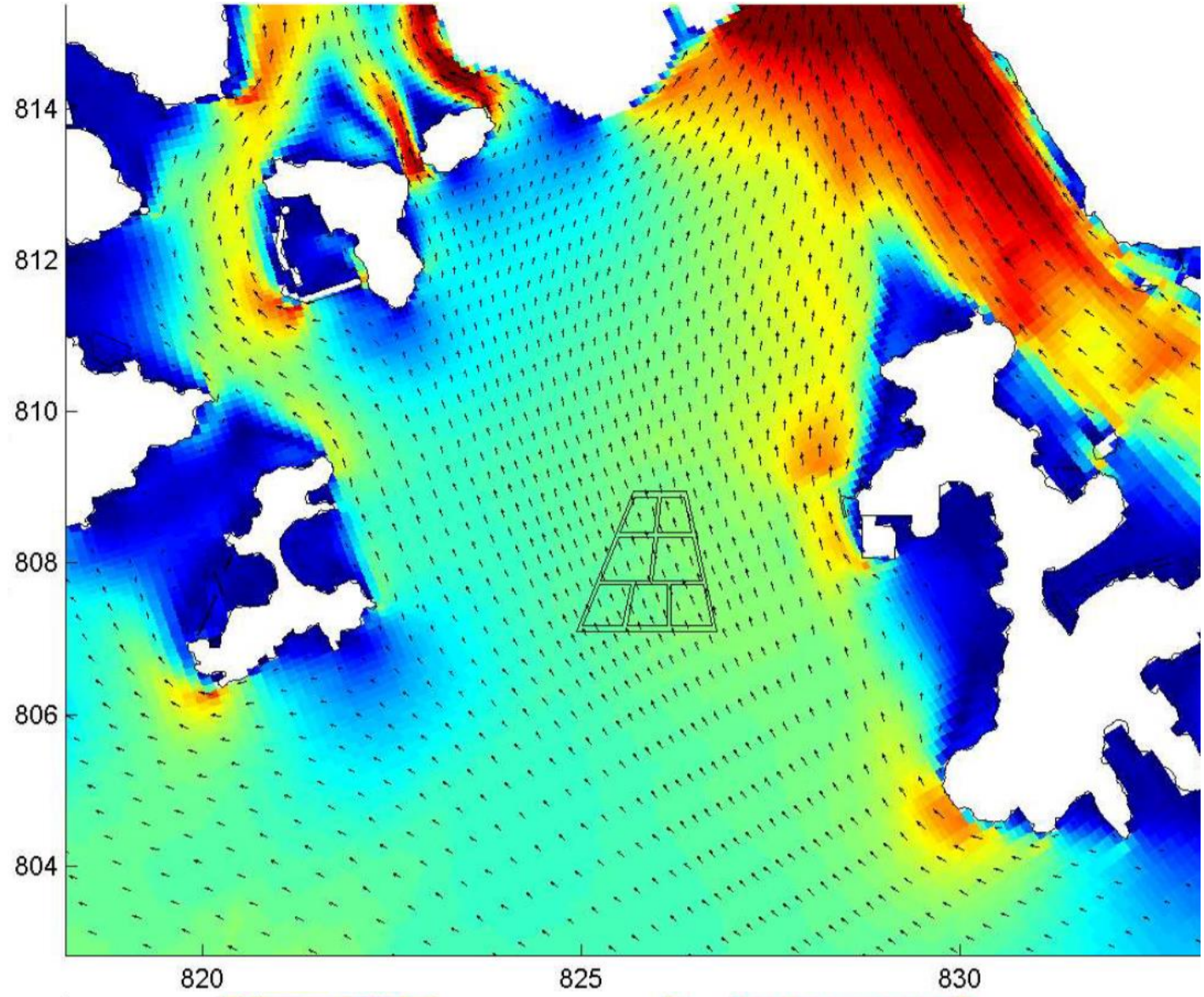
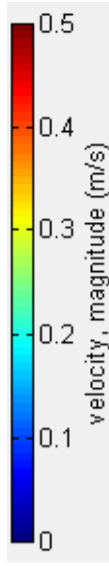


Dry Season  
Neap Tide  
Mid-ebb  
Surface  
With Project

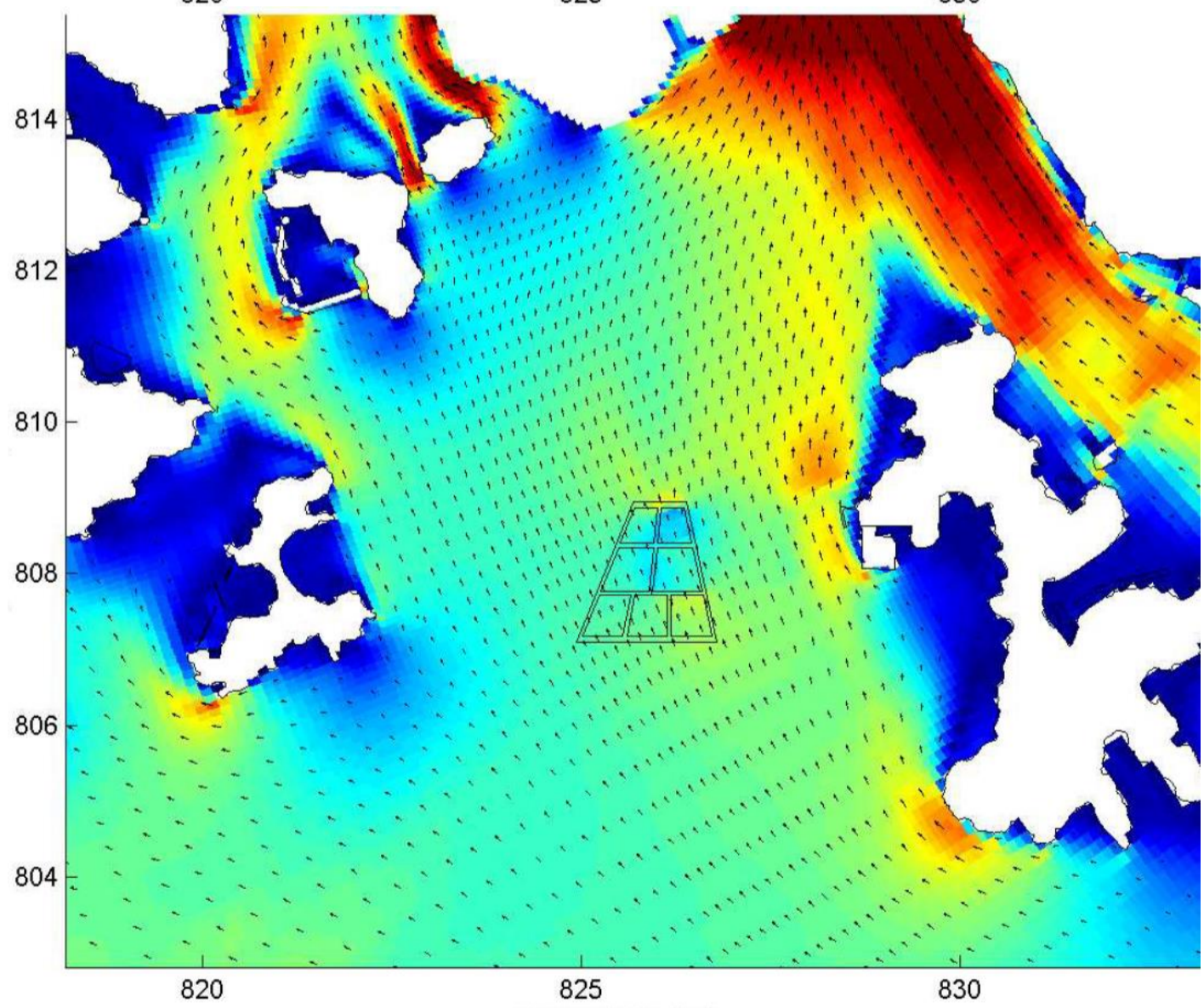
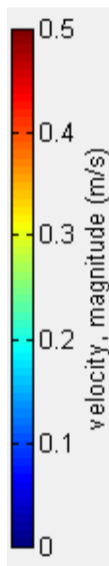




Dry Season  
Neap Tide  
Mid-flood  
Surface  
Baseline

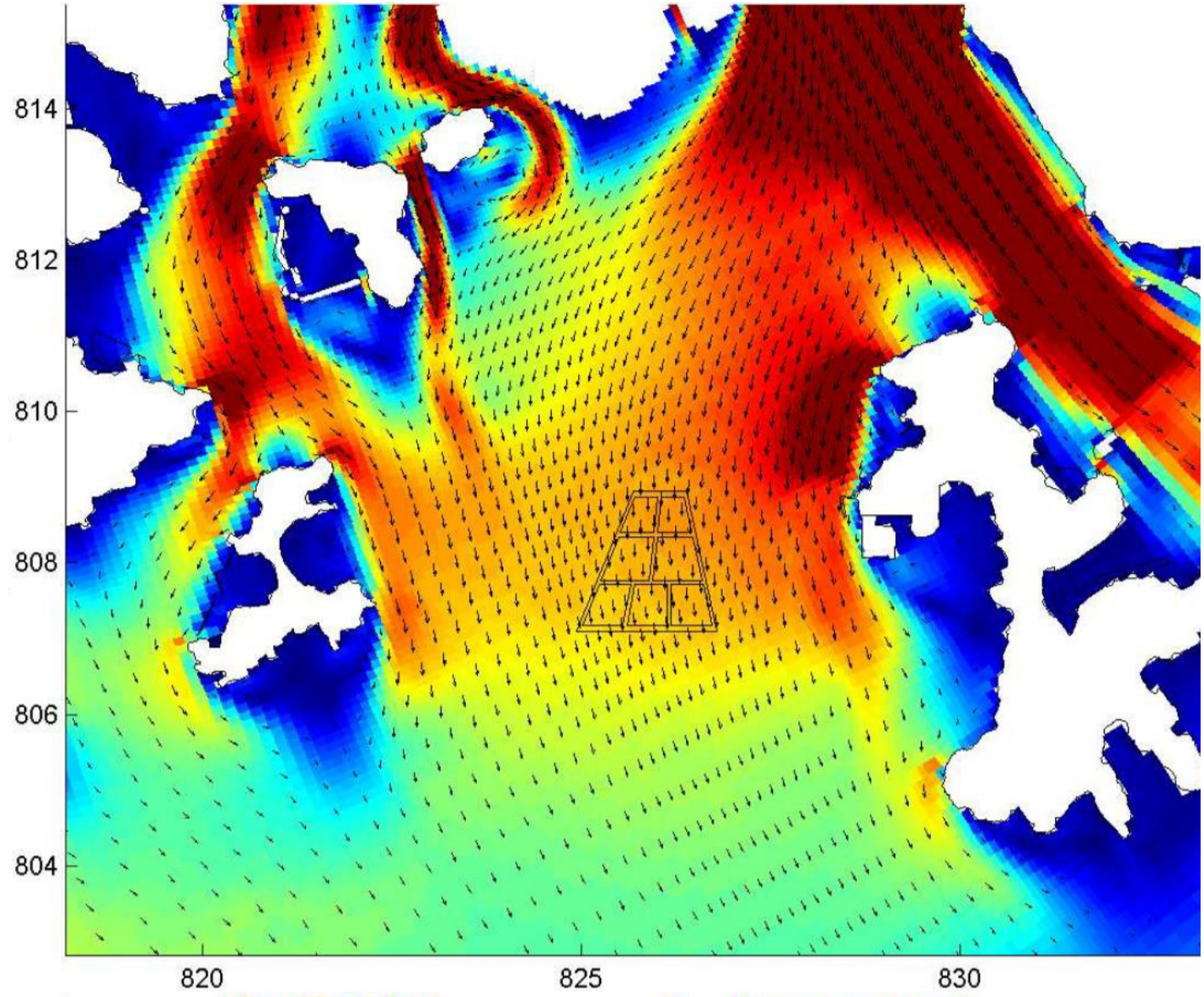
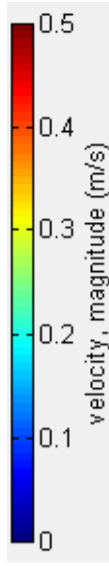


Dry Season  
Neap Tide  
Mid-flood  
Surface  
With Project

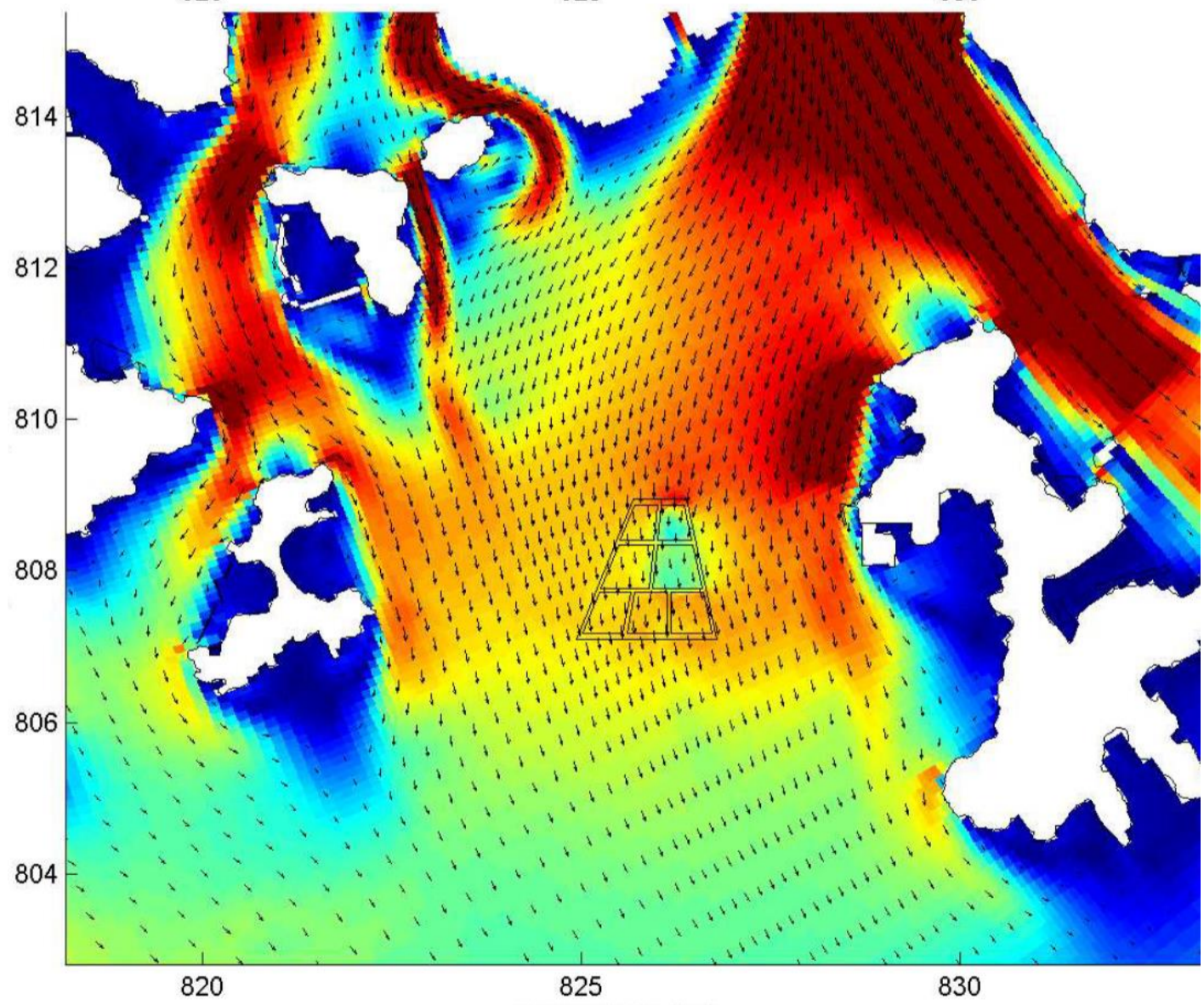
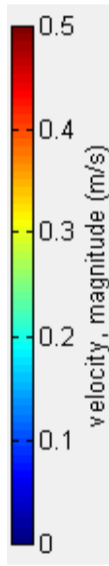




Dry Season  
Spring Tide  
Mid-ebb  
Surface  
Baseline

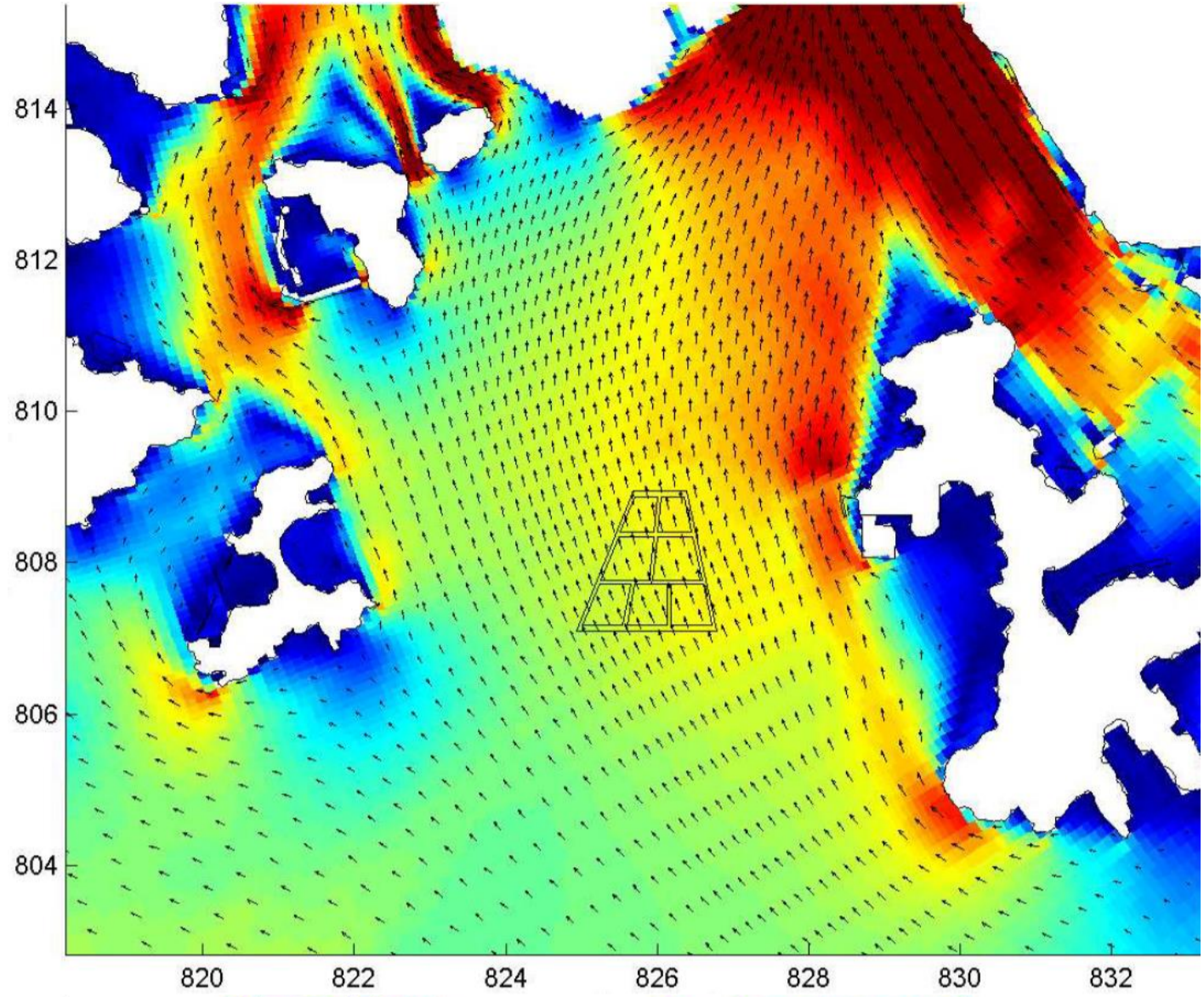
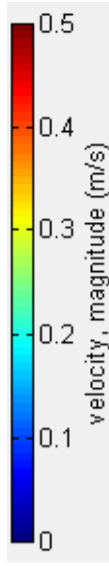


Dry Season  
Spring Tide  
Mid-ebb  
Surface  
With Project

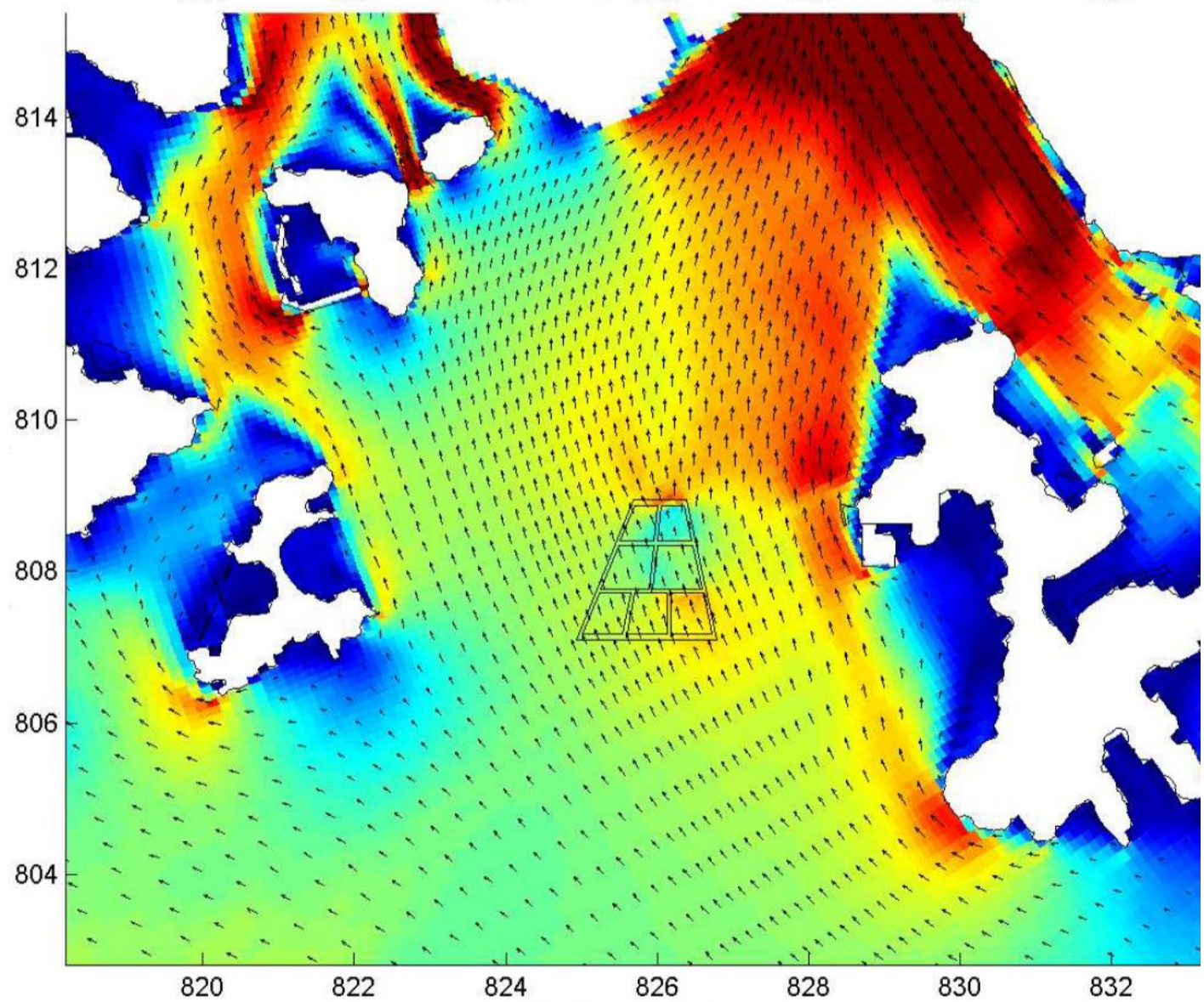
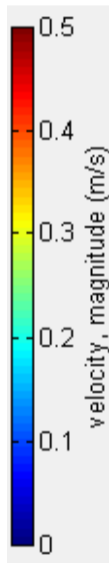




Dry Season  
 Spring Tide  
 Mid-flood  
 Surface  
 Baseline

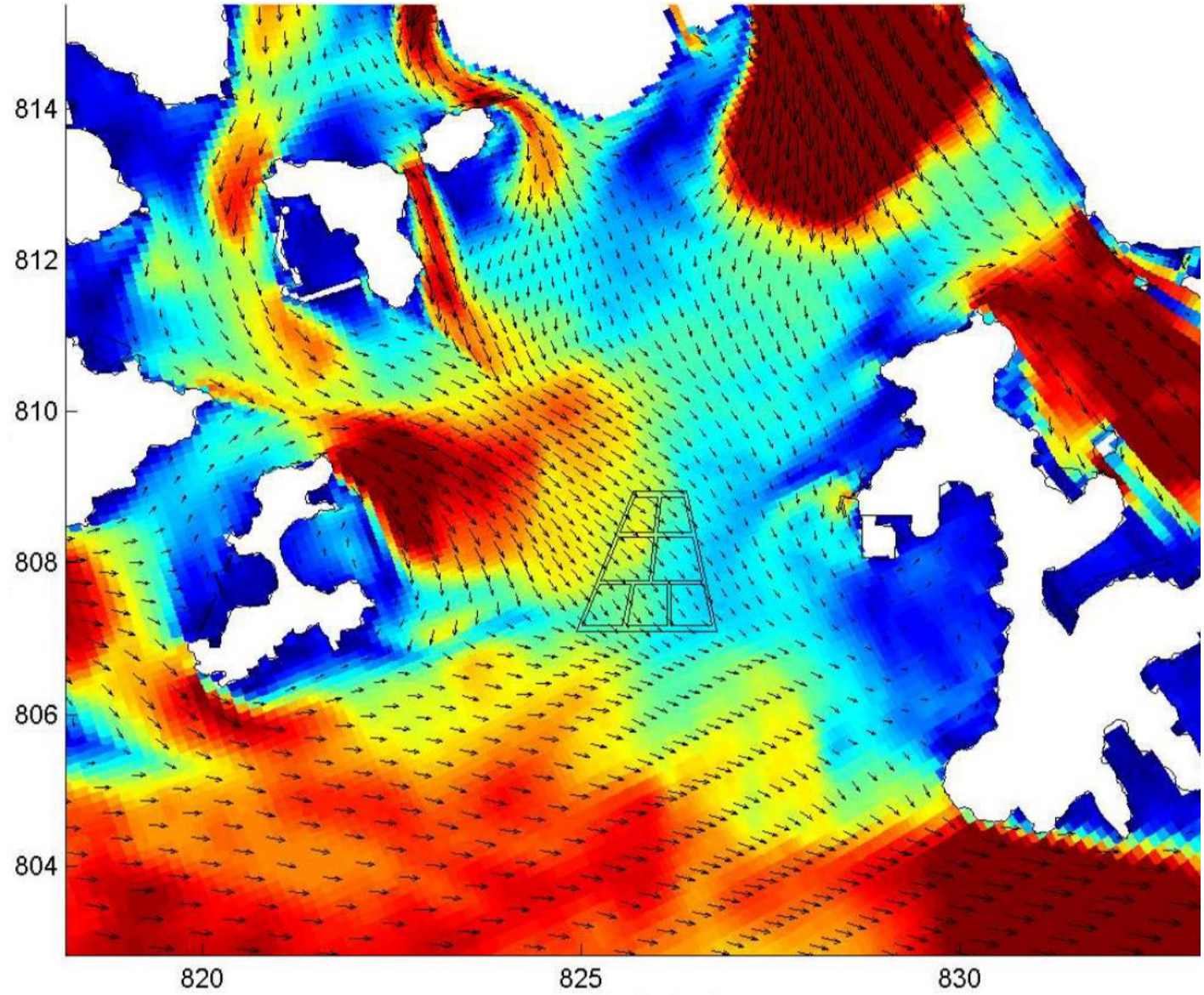
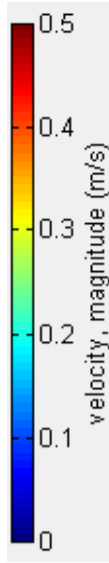


Dry Season  
 Spring Tide  
 Mid-flood  
 Surface  
 With Project

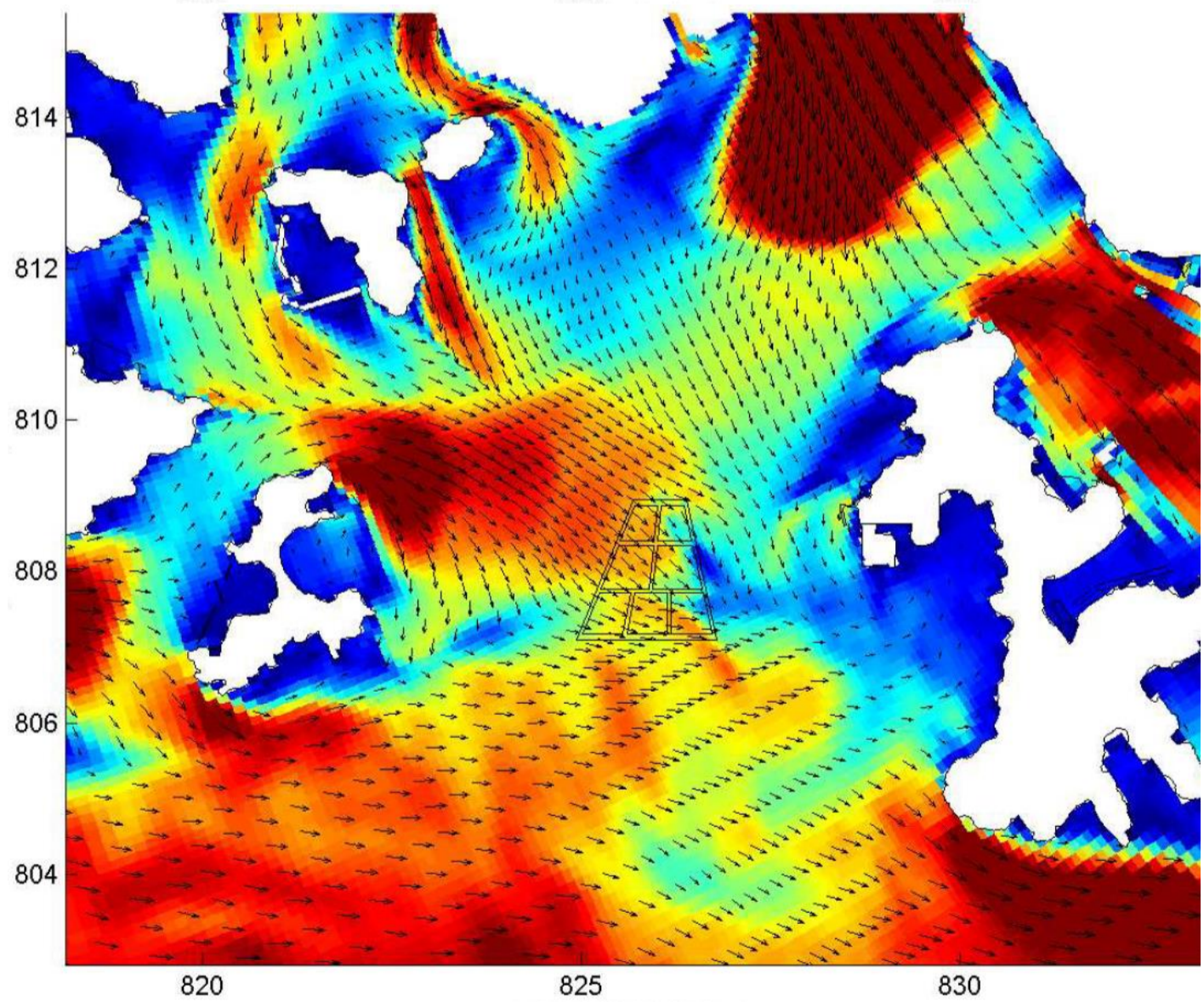
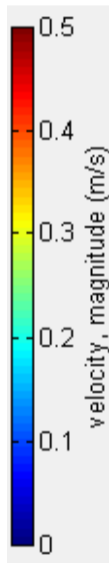




Wet Season  
 Neap Tide  
 Mid-ebb  
 Surface  
 Baseline

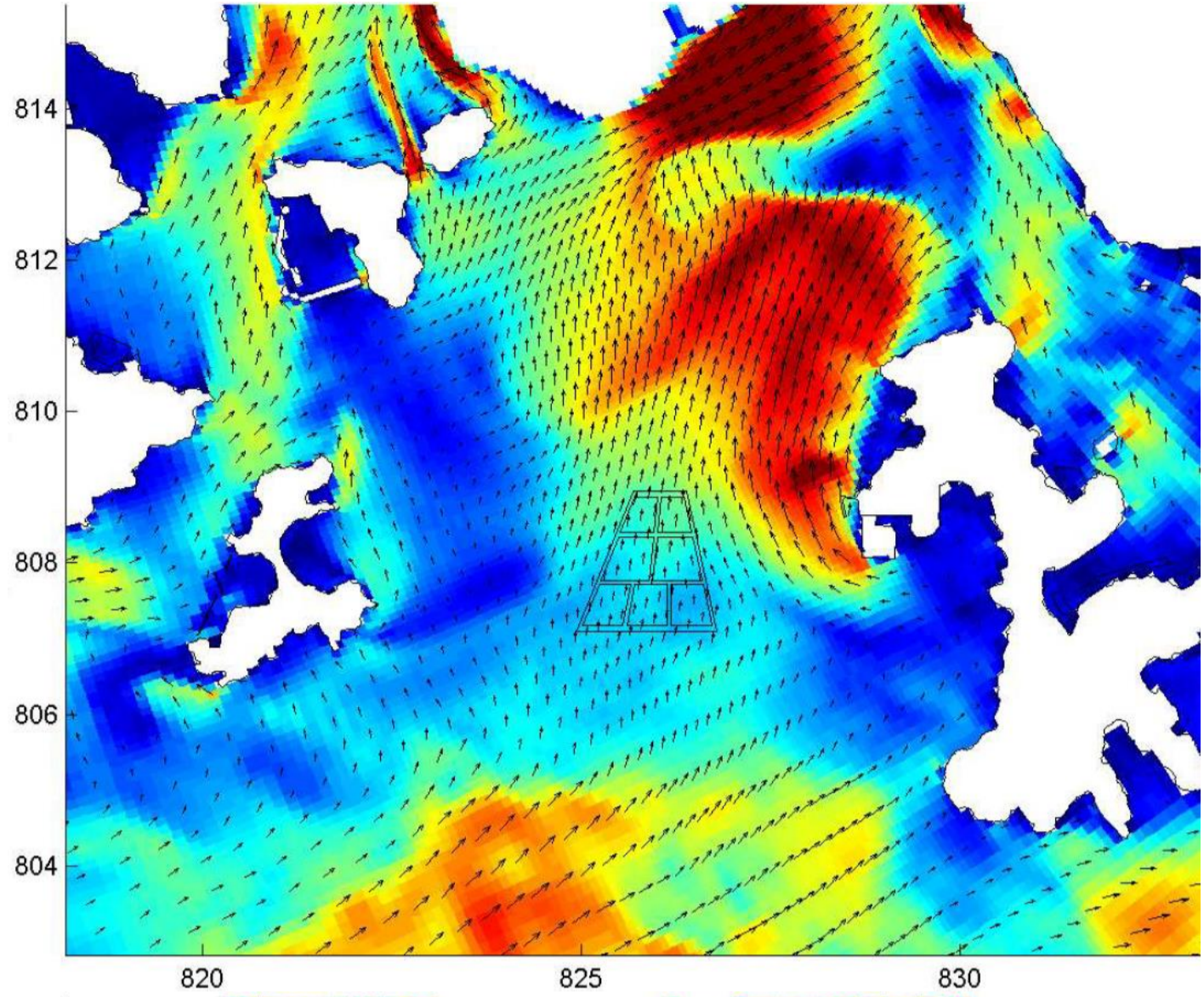
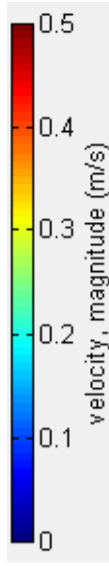


Wet Season  
 Neap Tide  
 Mid-ebb  
 Surface  
 With Project

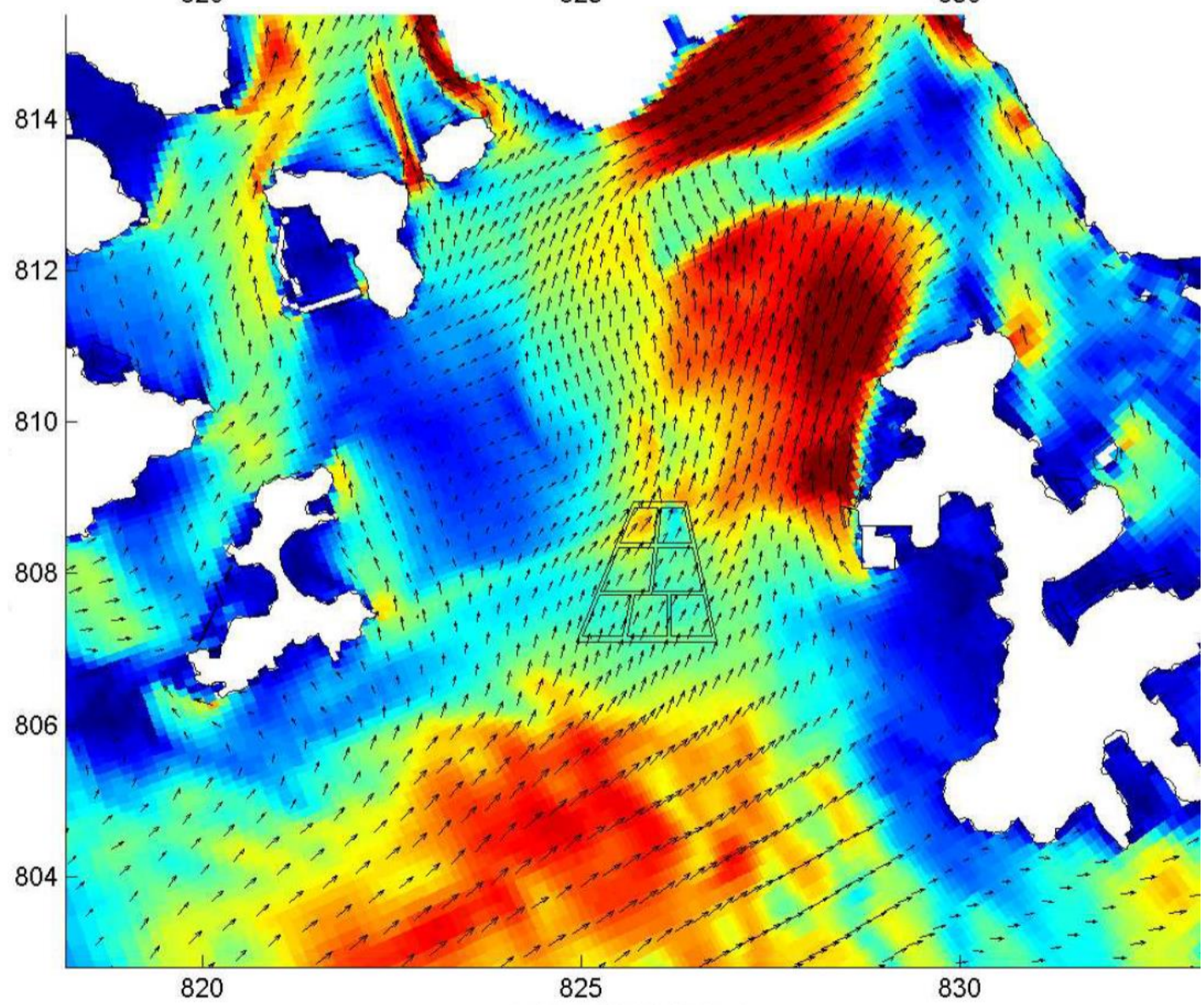
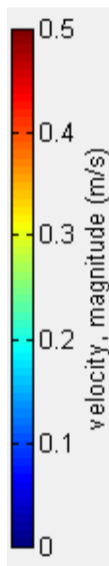




Wet Season  
 Neap Tide  
 Mid-flood  
 Surface  
 Baseline

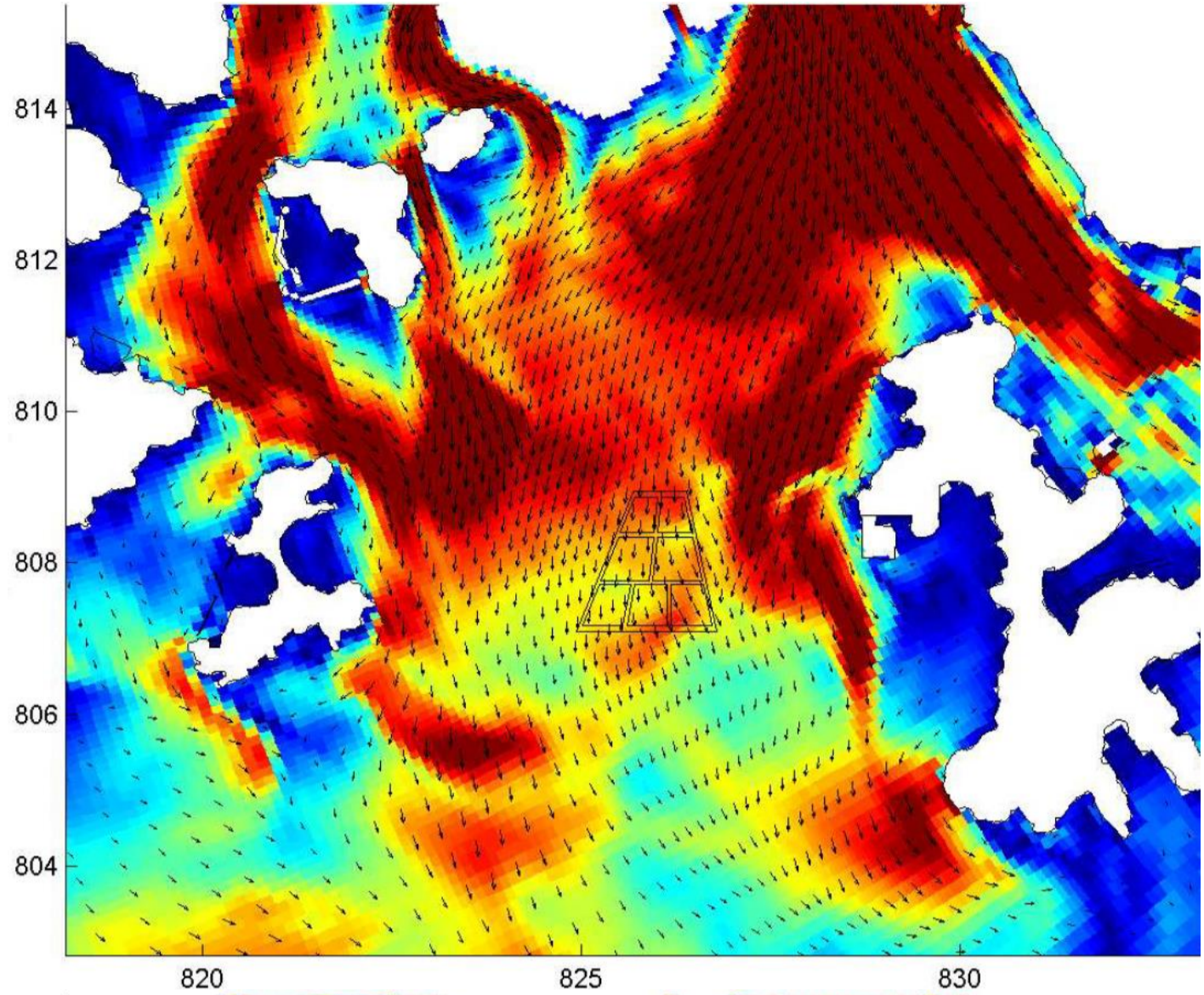
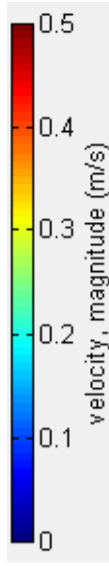


Wet Season  
 Neap Tide  
 Mid-flood  
 Surface  
 With Project

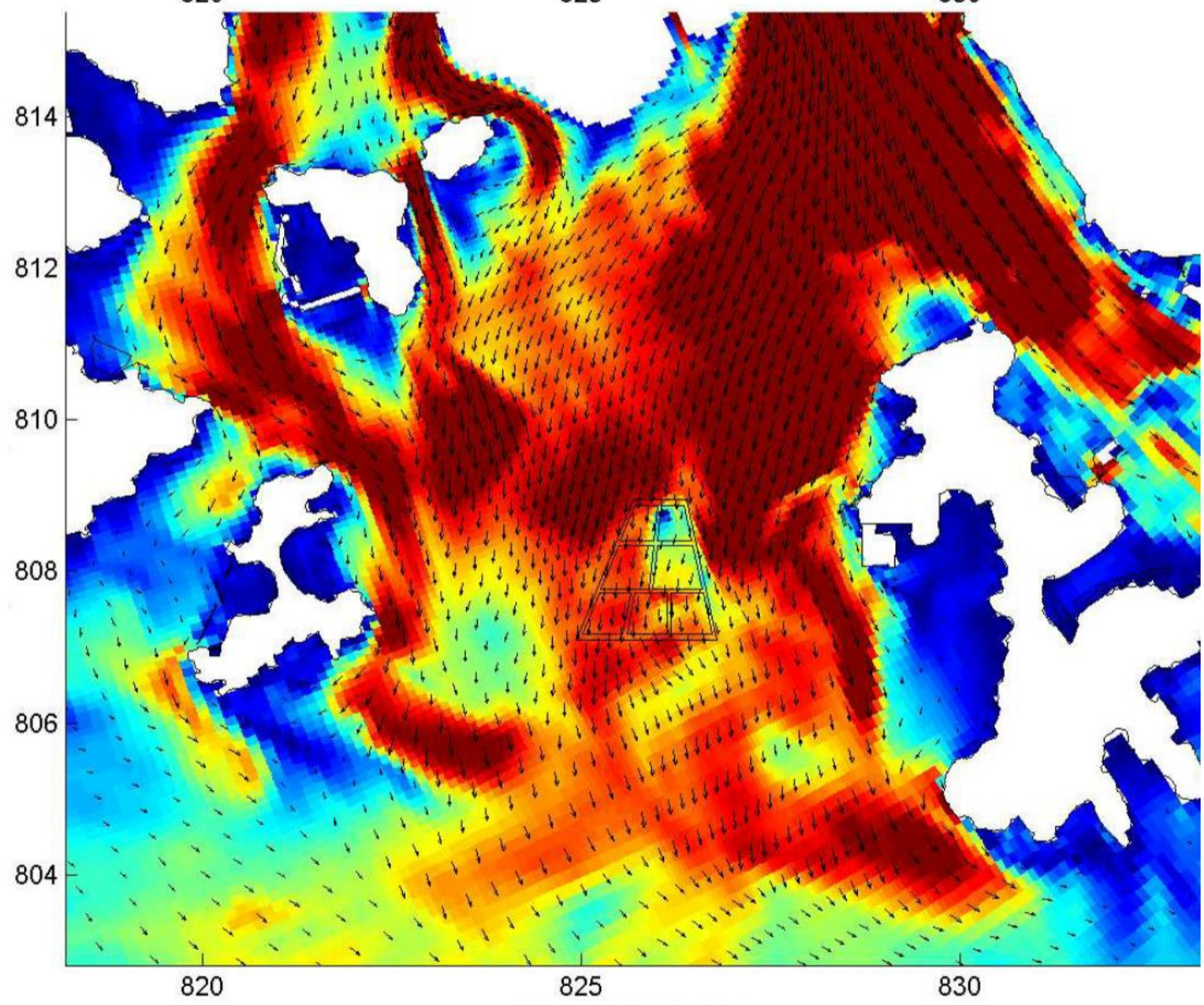
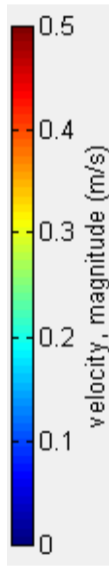




Wet Season  
Spring Tide  
Mid-ebb  
Surface  
  
Baseline

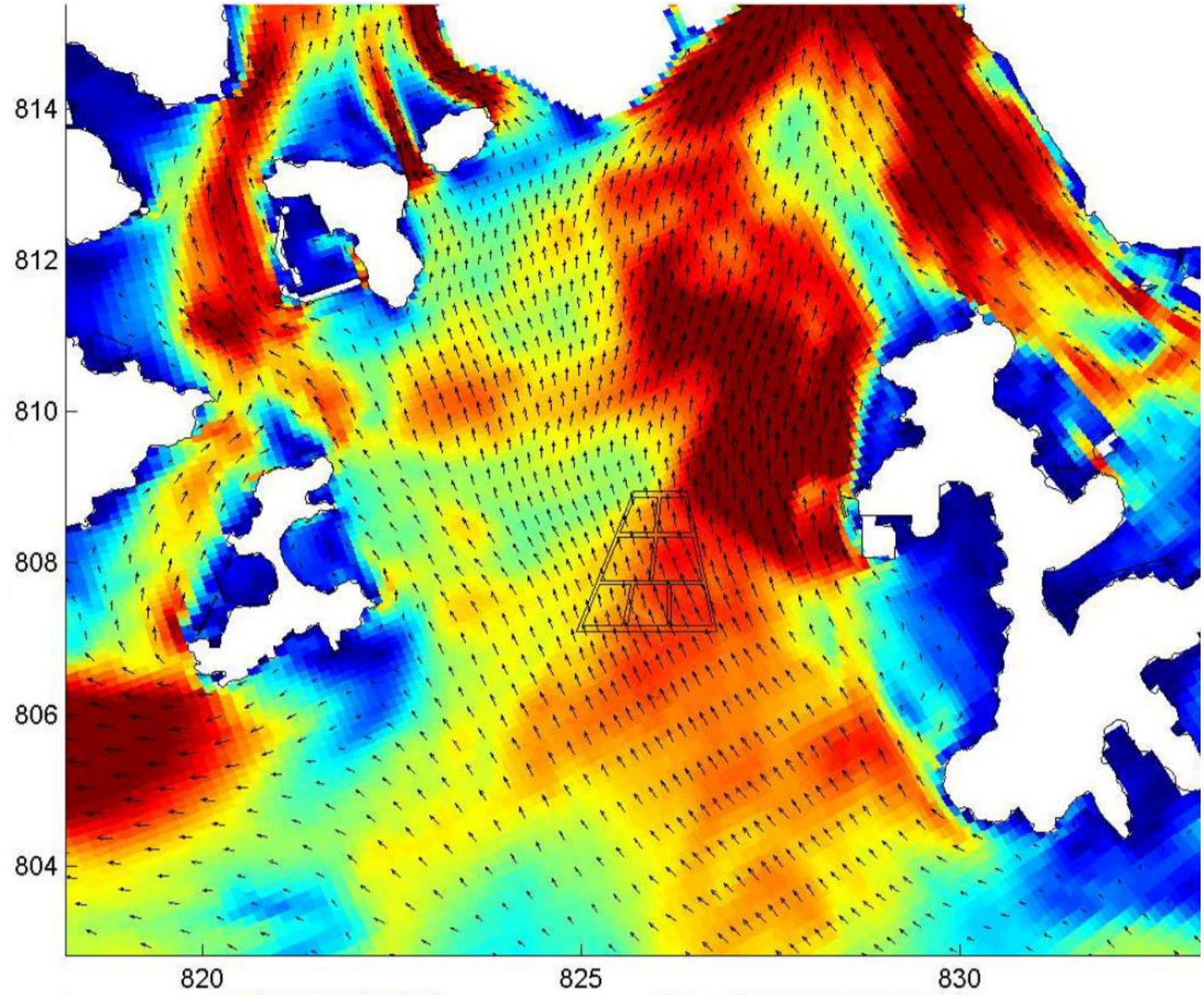
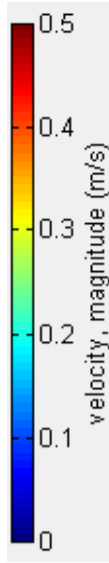


Wet Season  
Spring Tide  
Mid-ebb  
Surface  
  
With Project

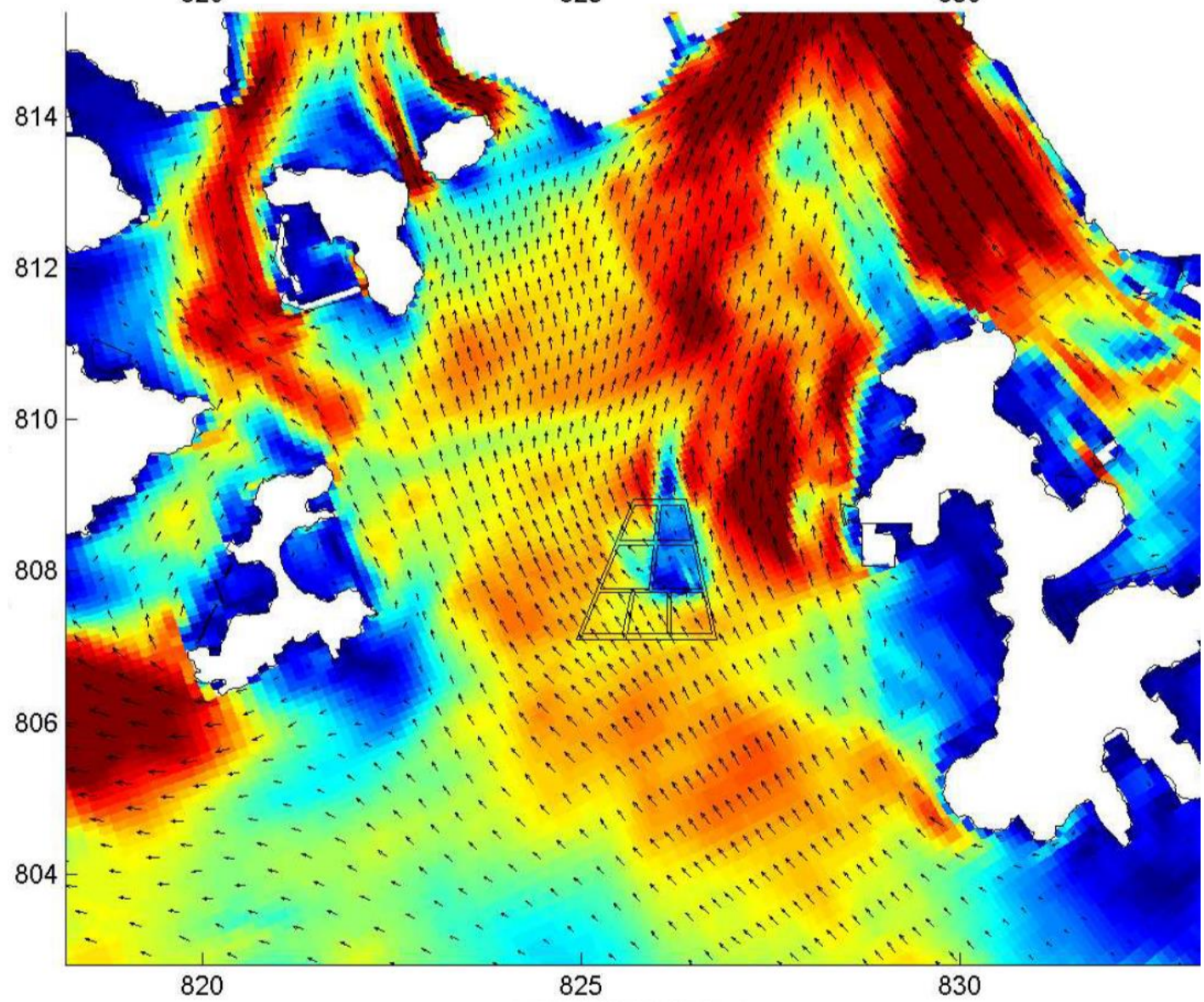
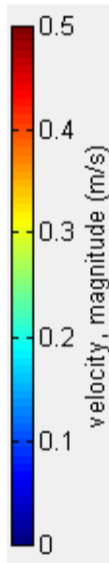




Wet Season  
 Spring Tide  
 Mid-flood  
 Surface  
 Baseline

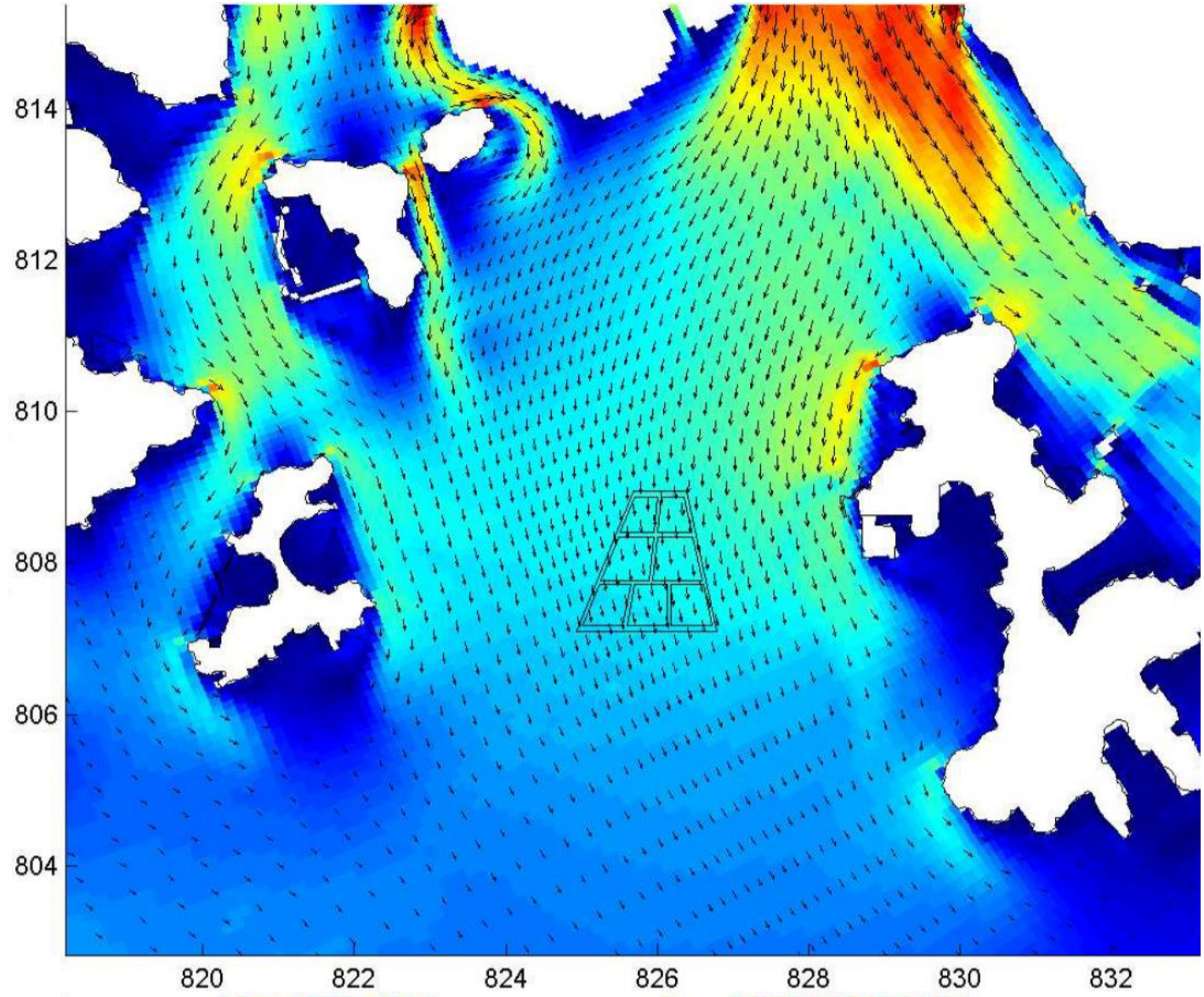
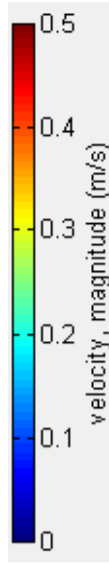


Wet Season  
 Spring Tide  
 Mid-flood  
 Surface  
 With Project

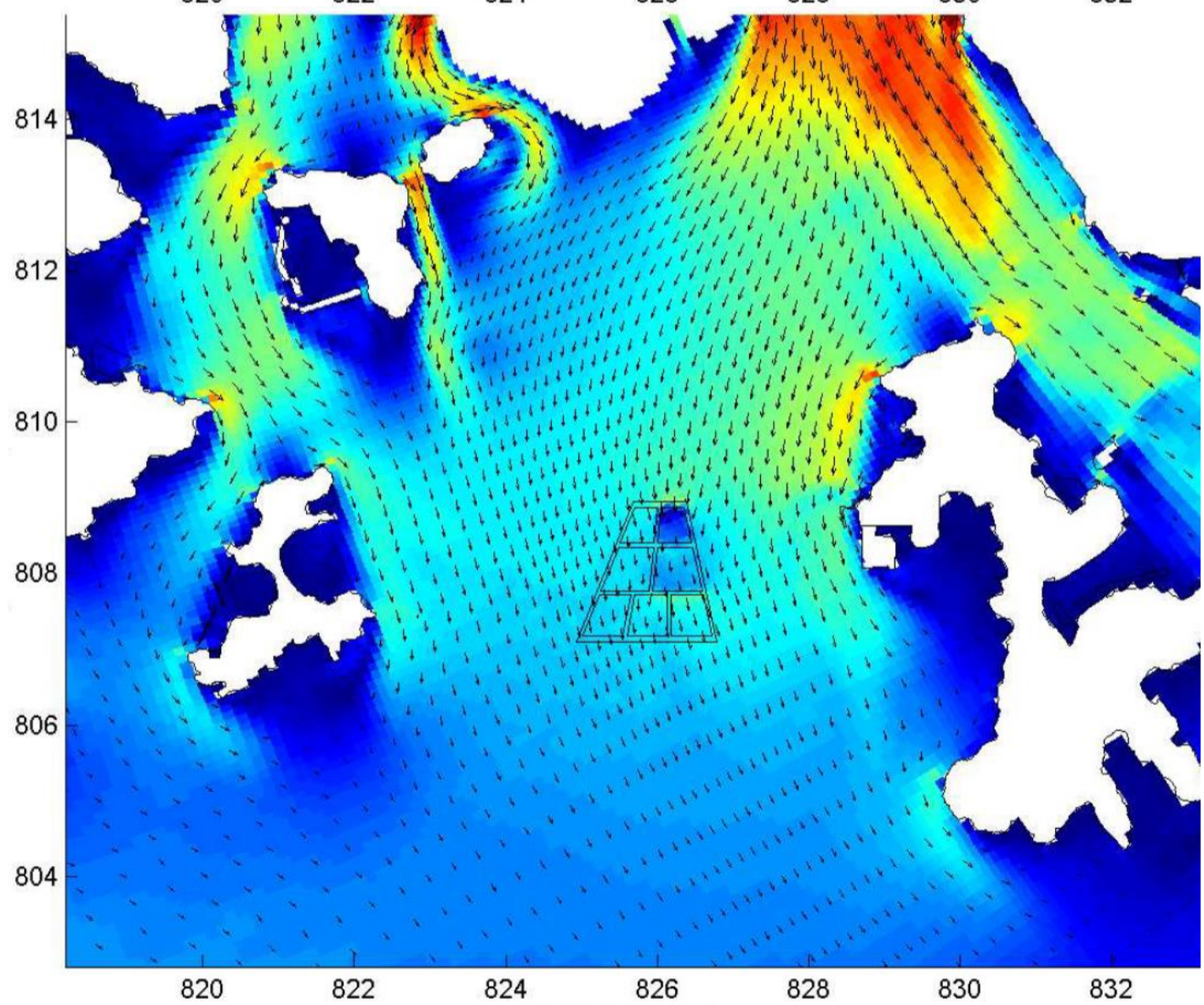
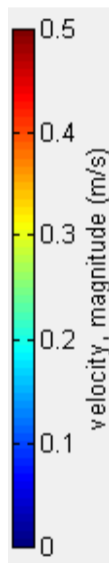




Dry Season  
Neap Tide  
Mid-ebb  
Bottom  
Baseline

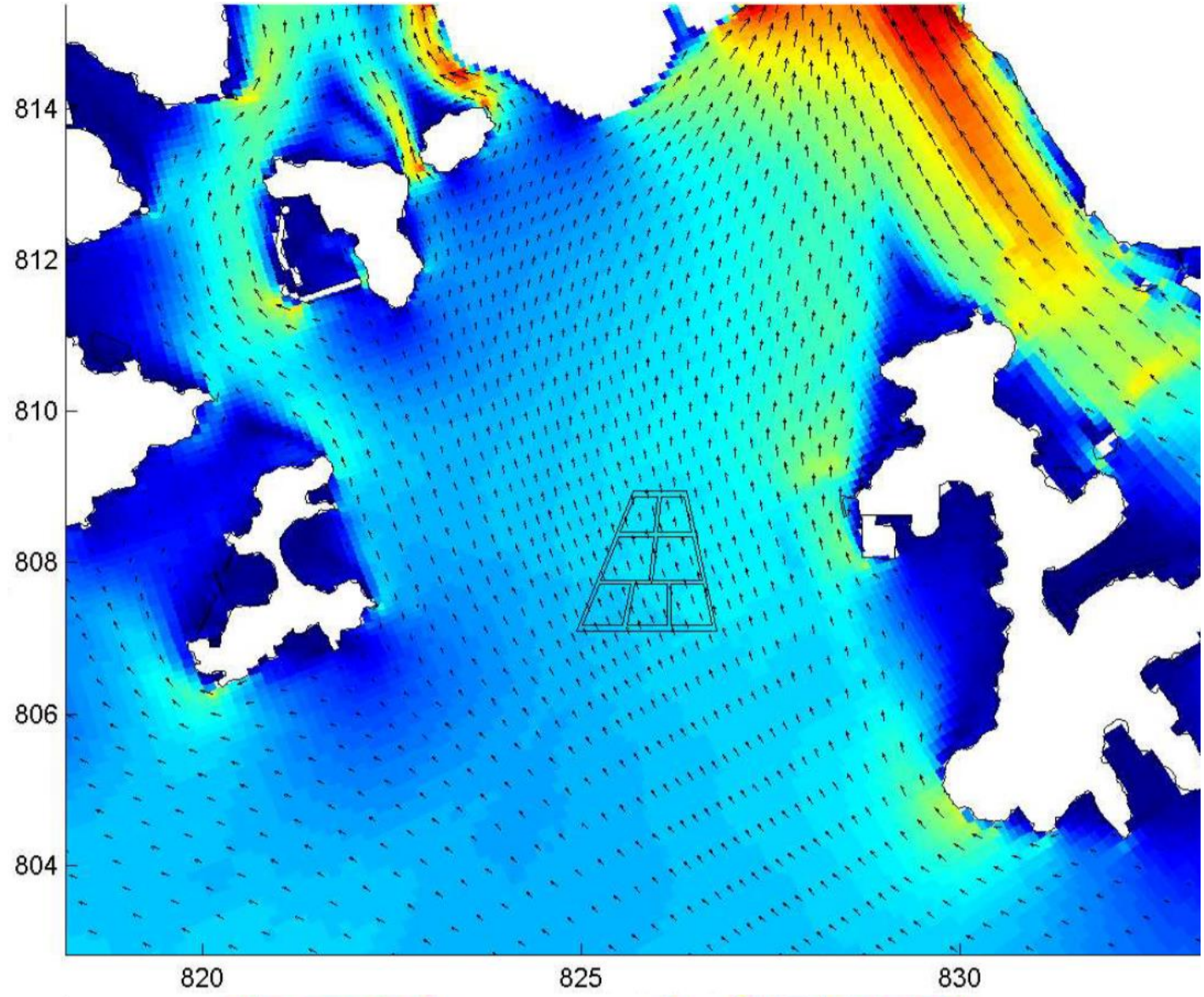
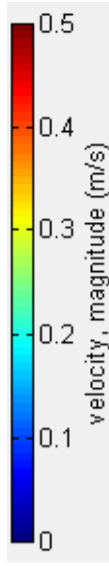


Dry Season  
Neap Tide  
Mid-ebb  
Bottom  
With Project

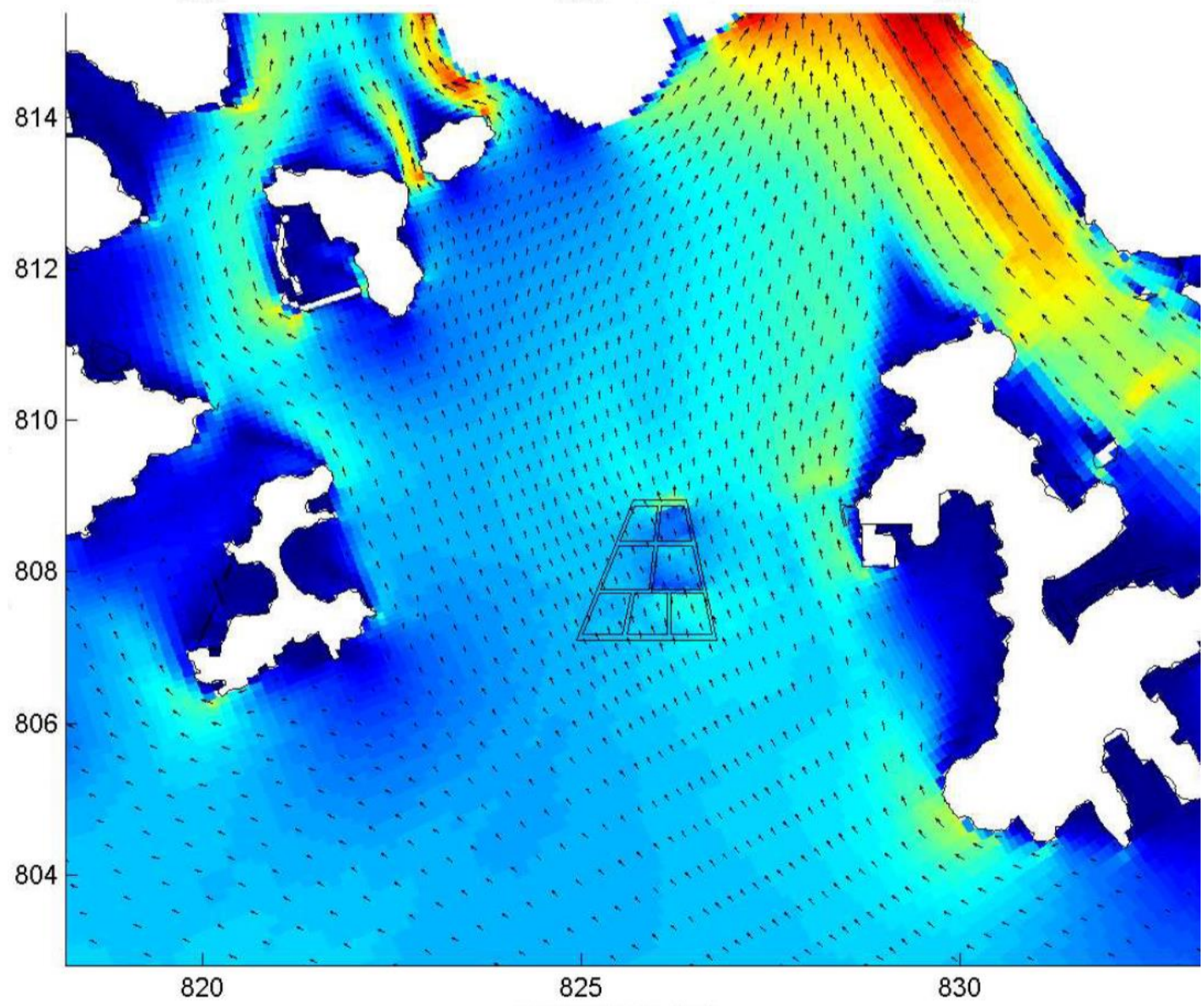
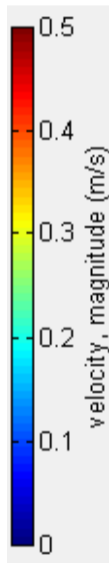




Dry Season  
Neap Tide  
Mid-flood  
Bottom  
Baseline

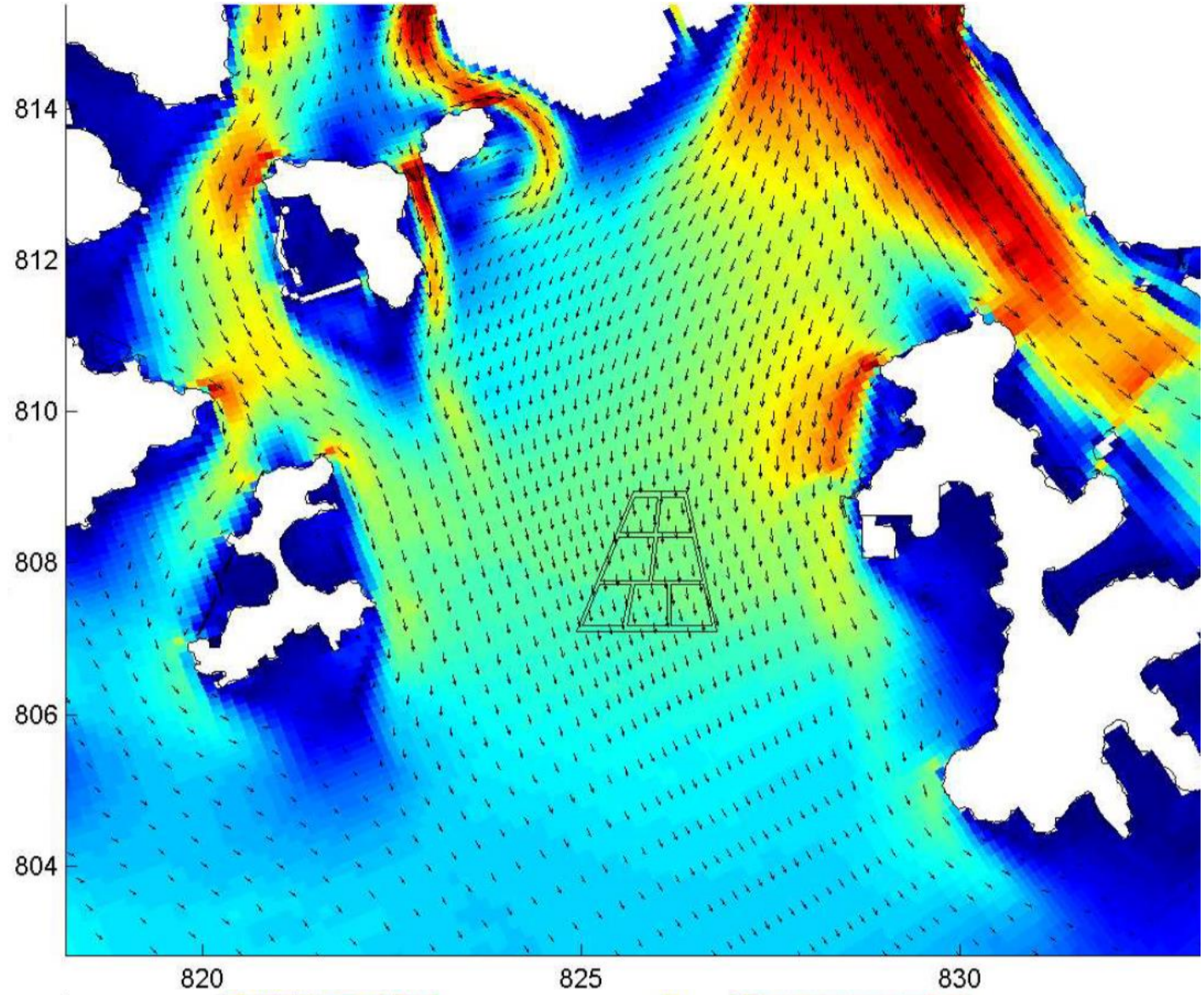
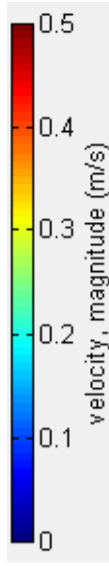


Dry Season  
Neap Tide  
Mid-flood  
Bottom  
With Project

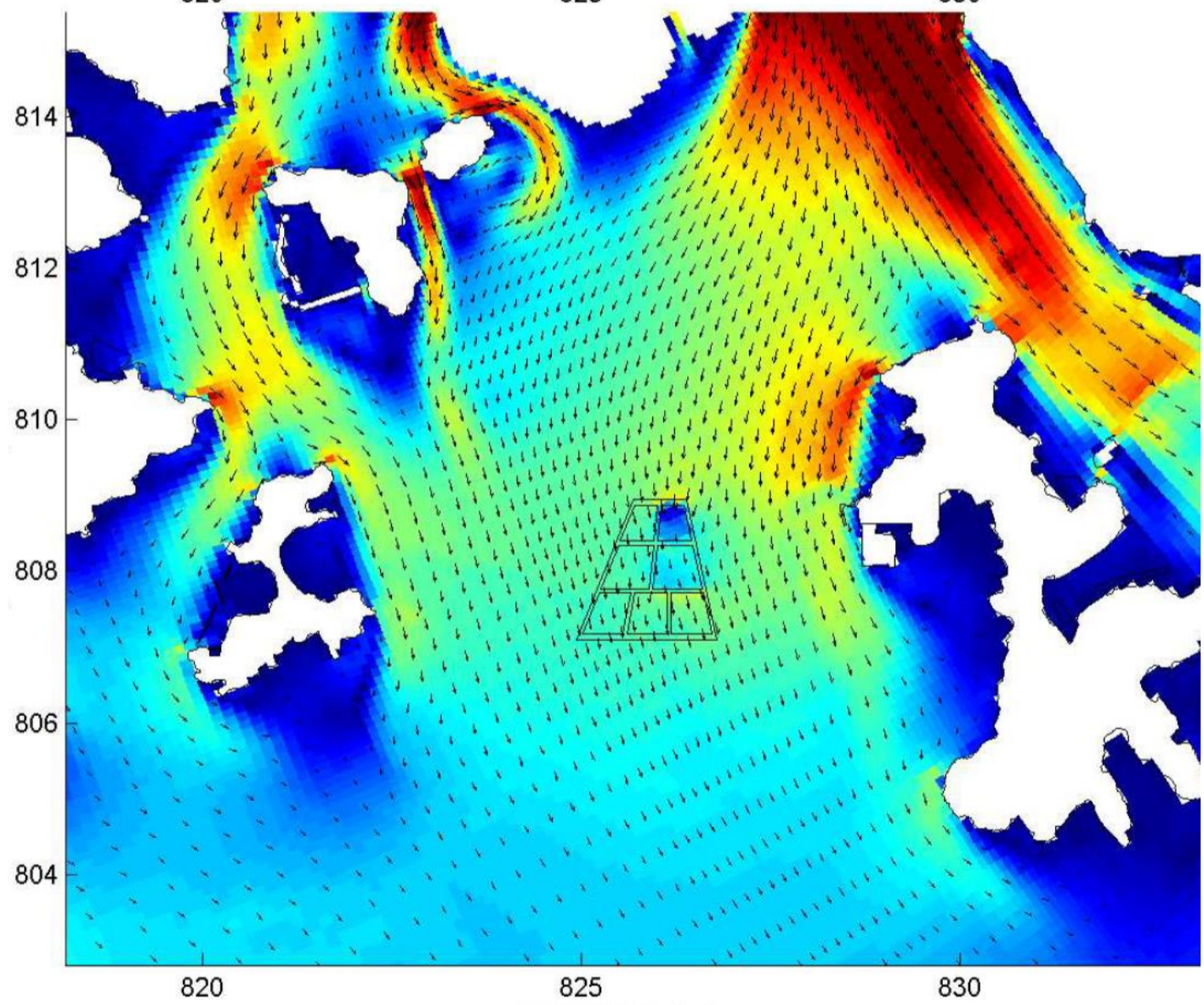
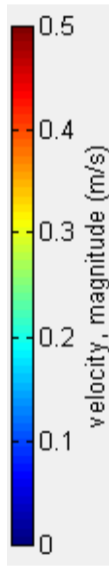




Dry Season  
Spring Tide  
Mid-ebb  
Bottom  
Baseline

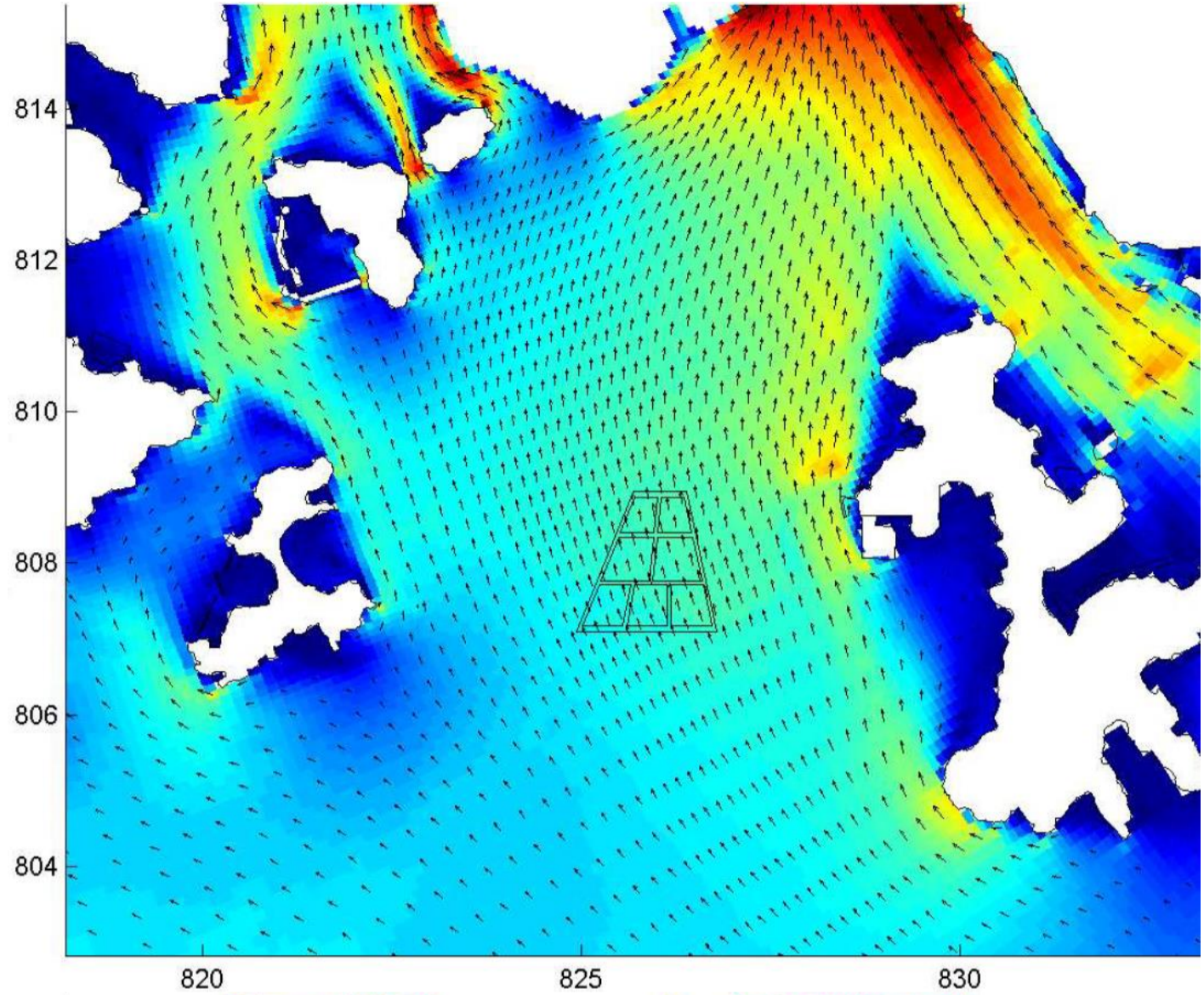
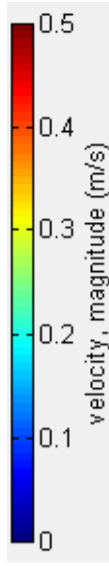


Dry Season  
Spring Tide  
Mid-ebb  
Bottom  
With Project

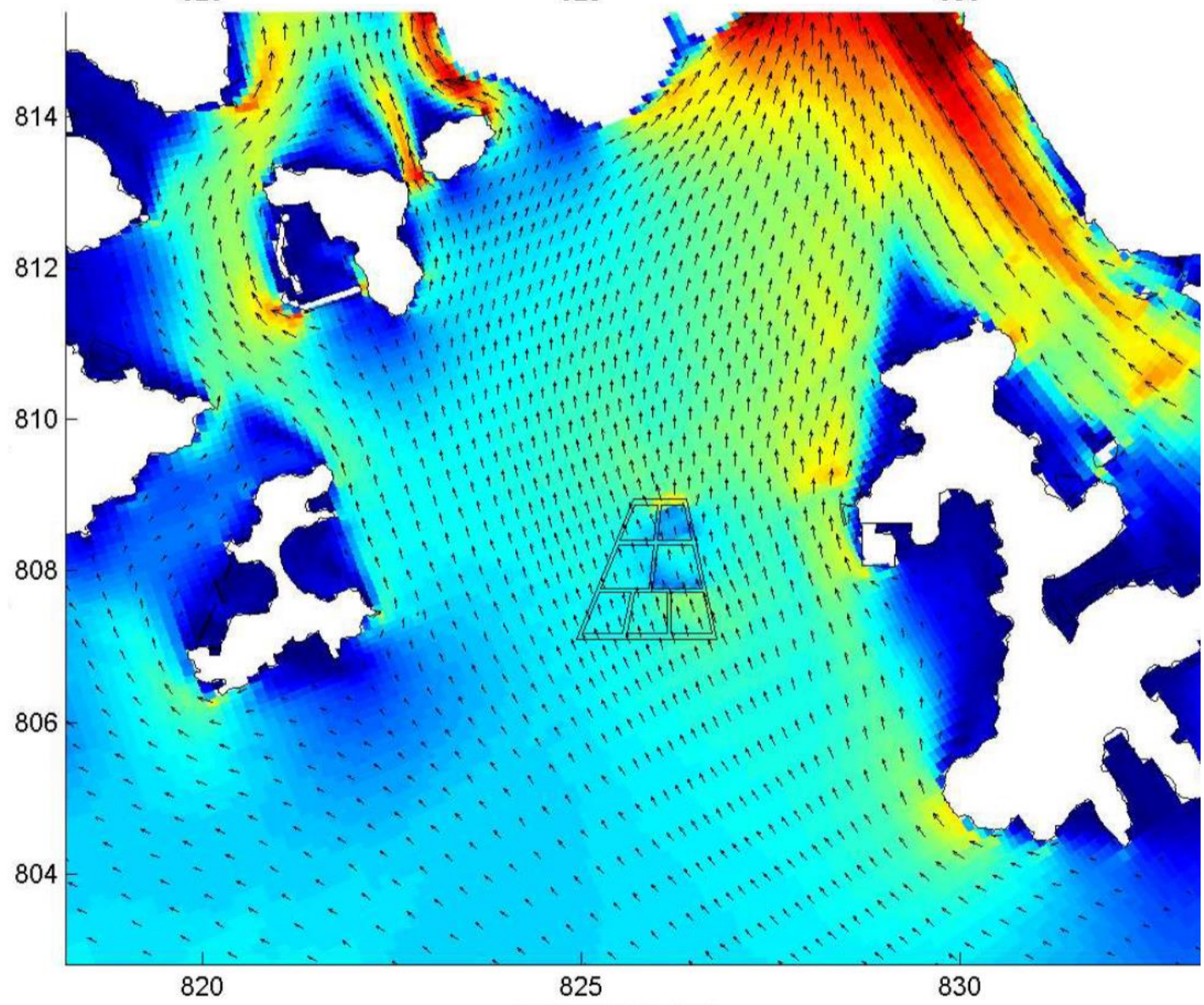
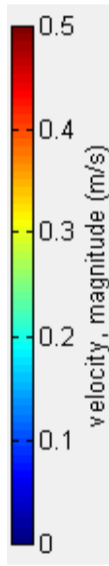




Dry Season  
Spring Tide  
Mid-flood  
Bottom  
Baseline

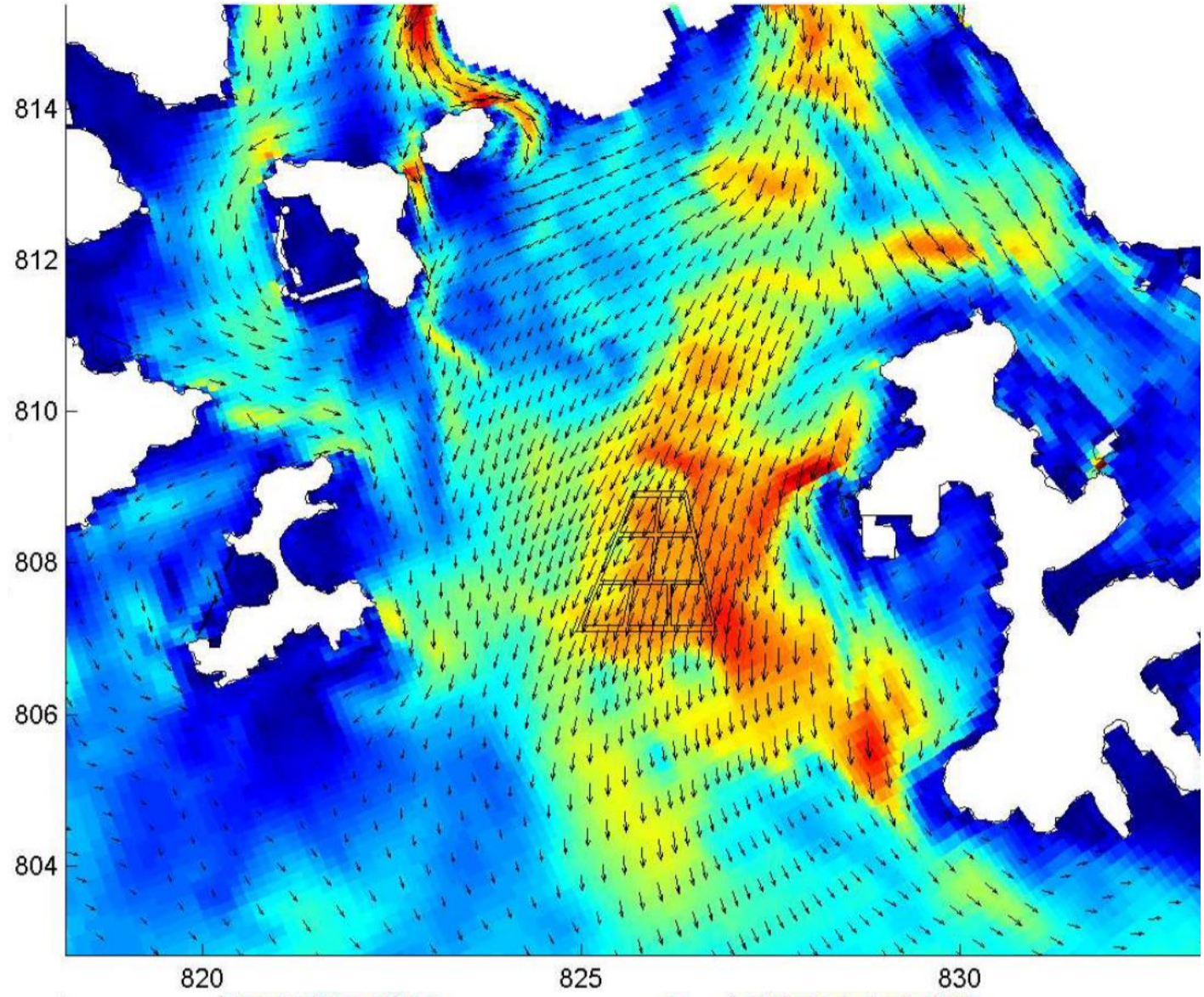
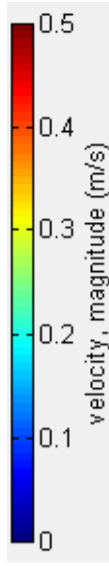


Dry Season  
Spring Tide  
Mid-flood  
Bottom  
With Project

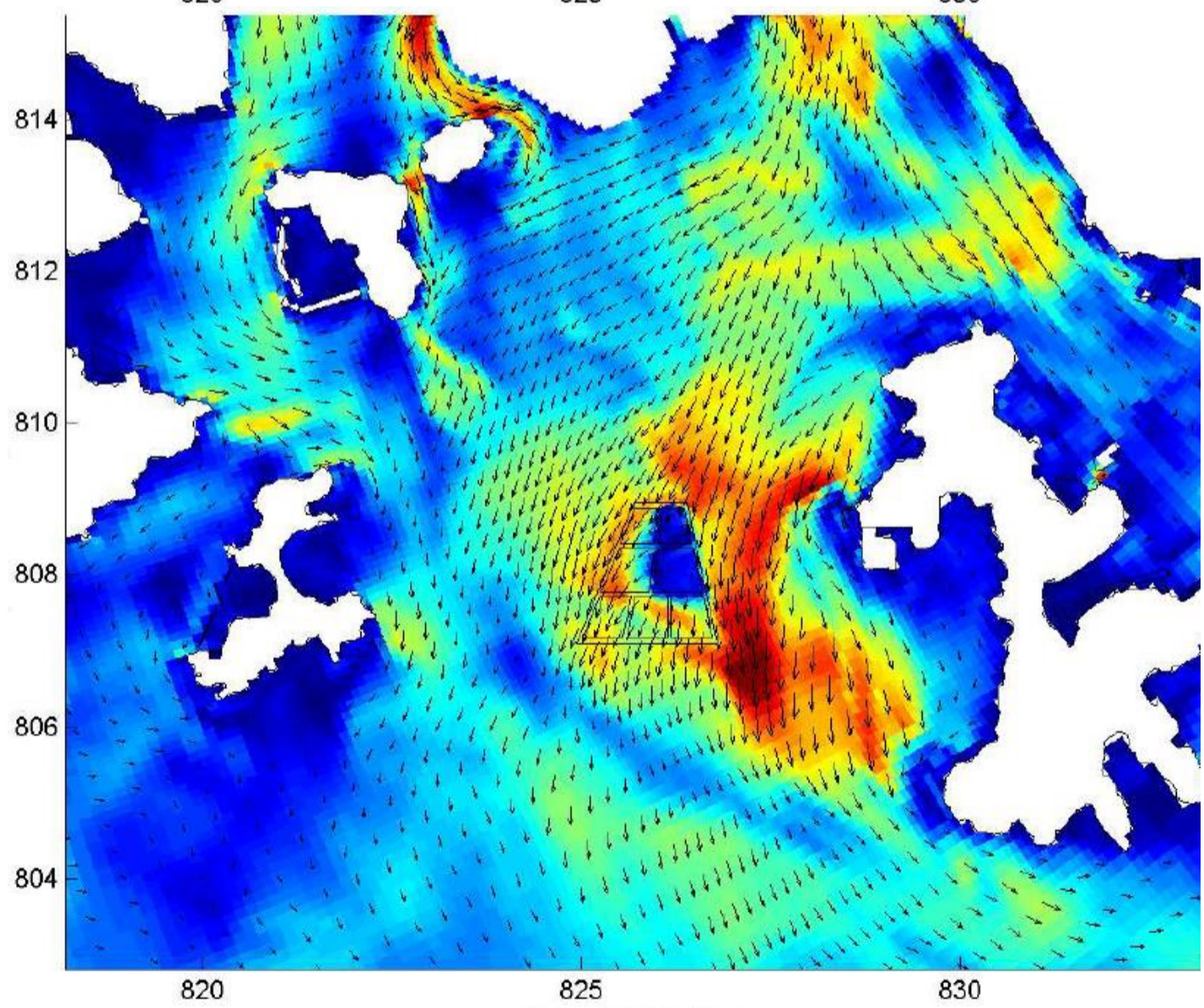
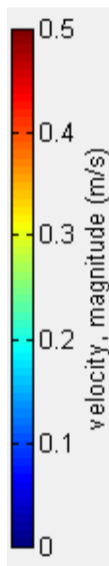




Wet Season  
 Neap Tide  
 Mid-ebb  
 Bottom  
 Baseline

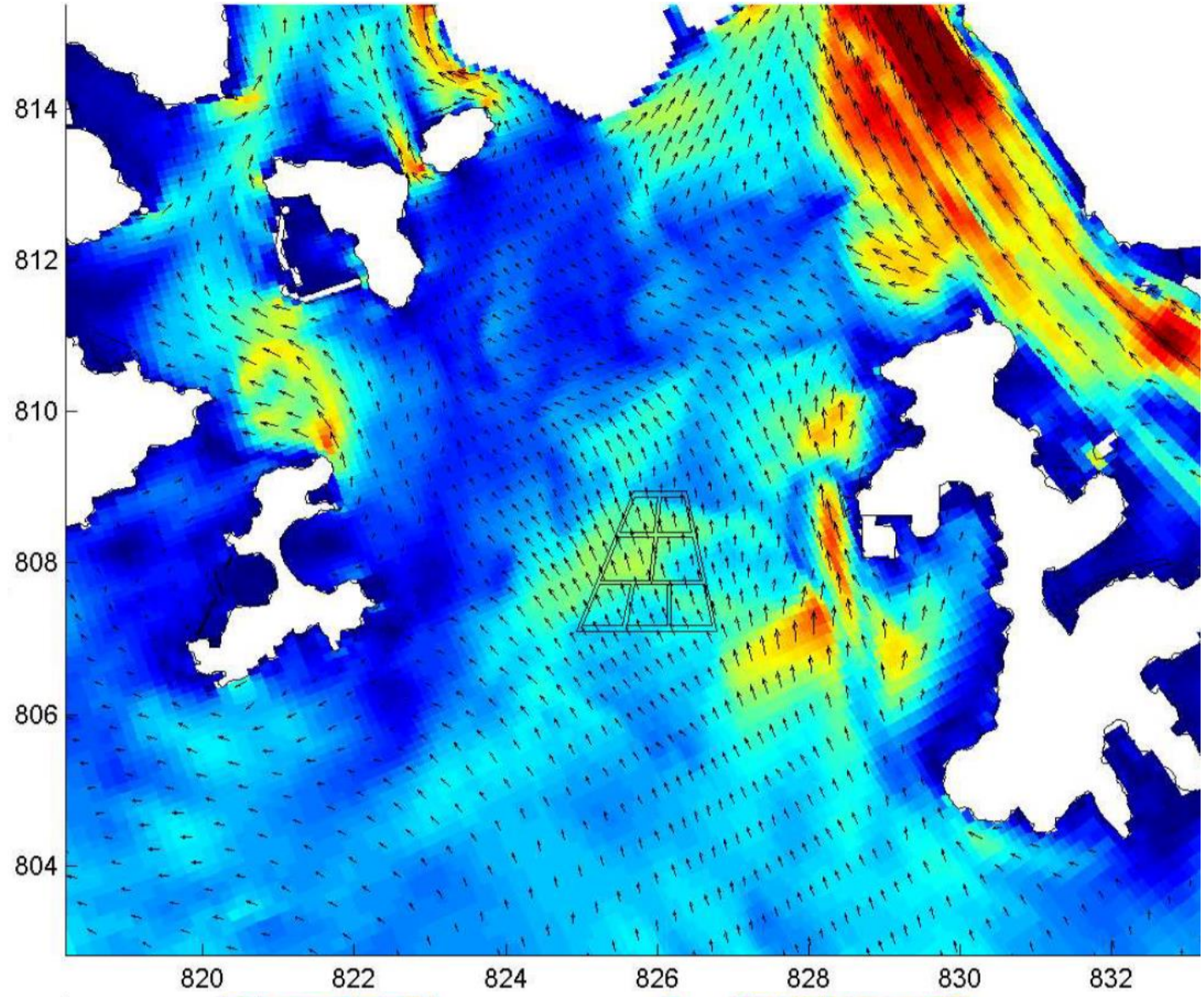
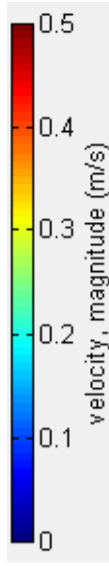


Wet Season  
 Neap Tide  
 Mid-ebb  
 Bottom  
 With Project

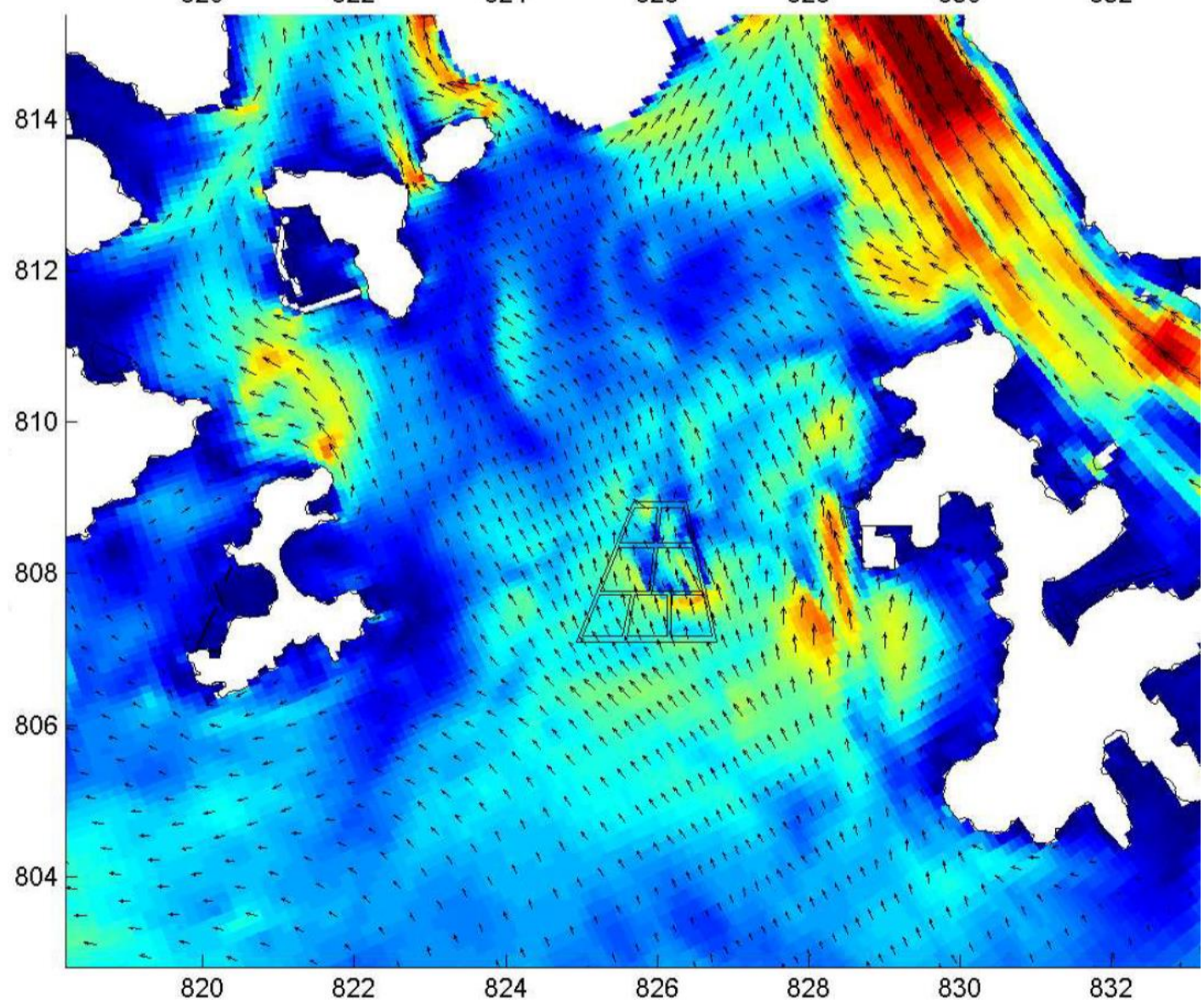
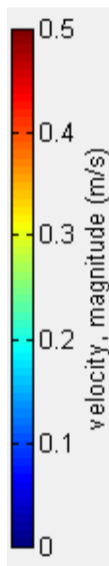




Wet Season  
Neap Tide  
Mid-flood  
Bottom  
Baseline

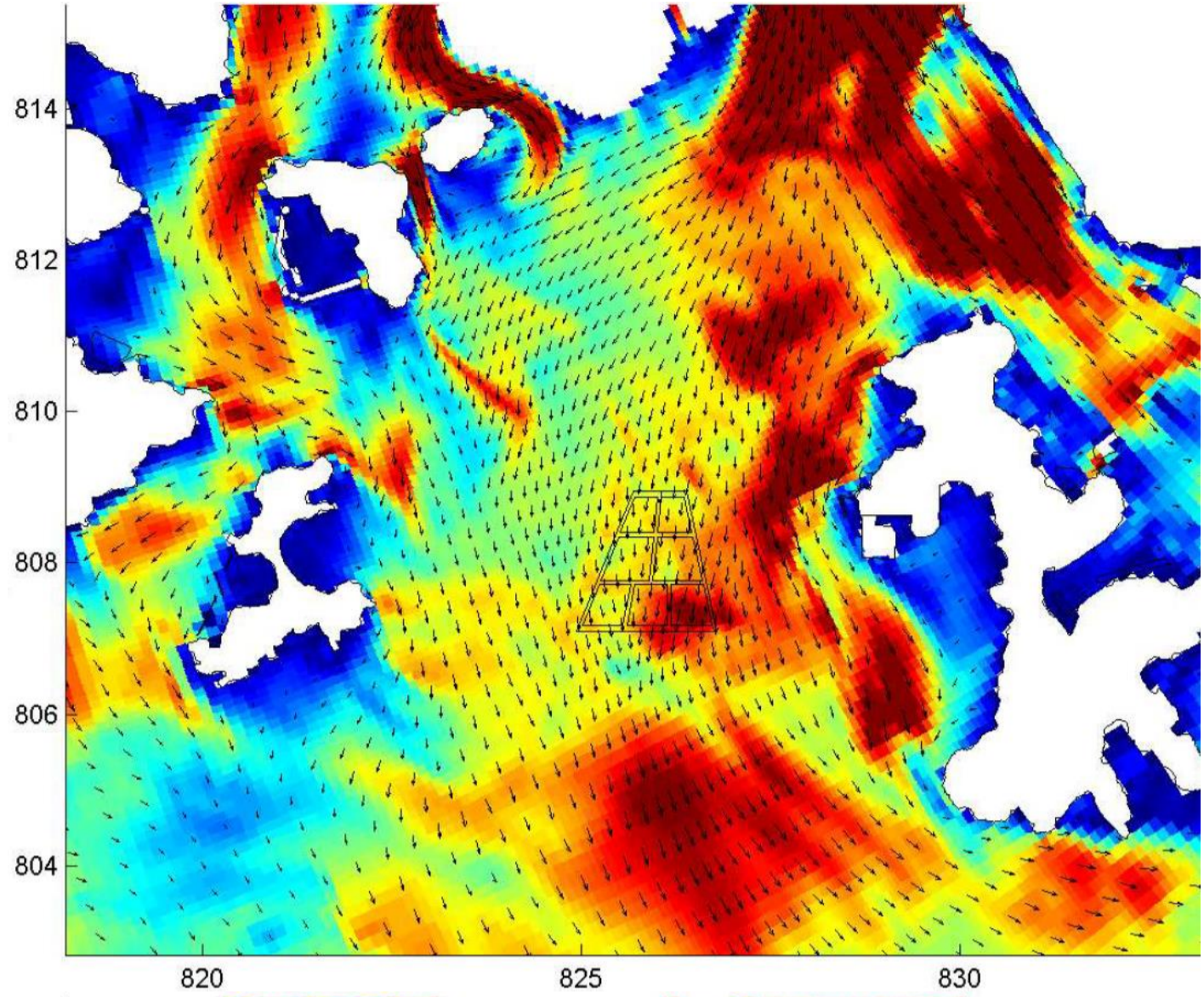
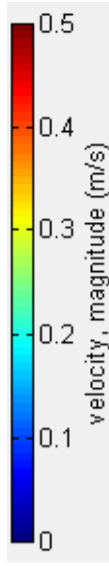


Wet Season  
Neap Tide  
Mid-flood  
Bottom  
With Project

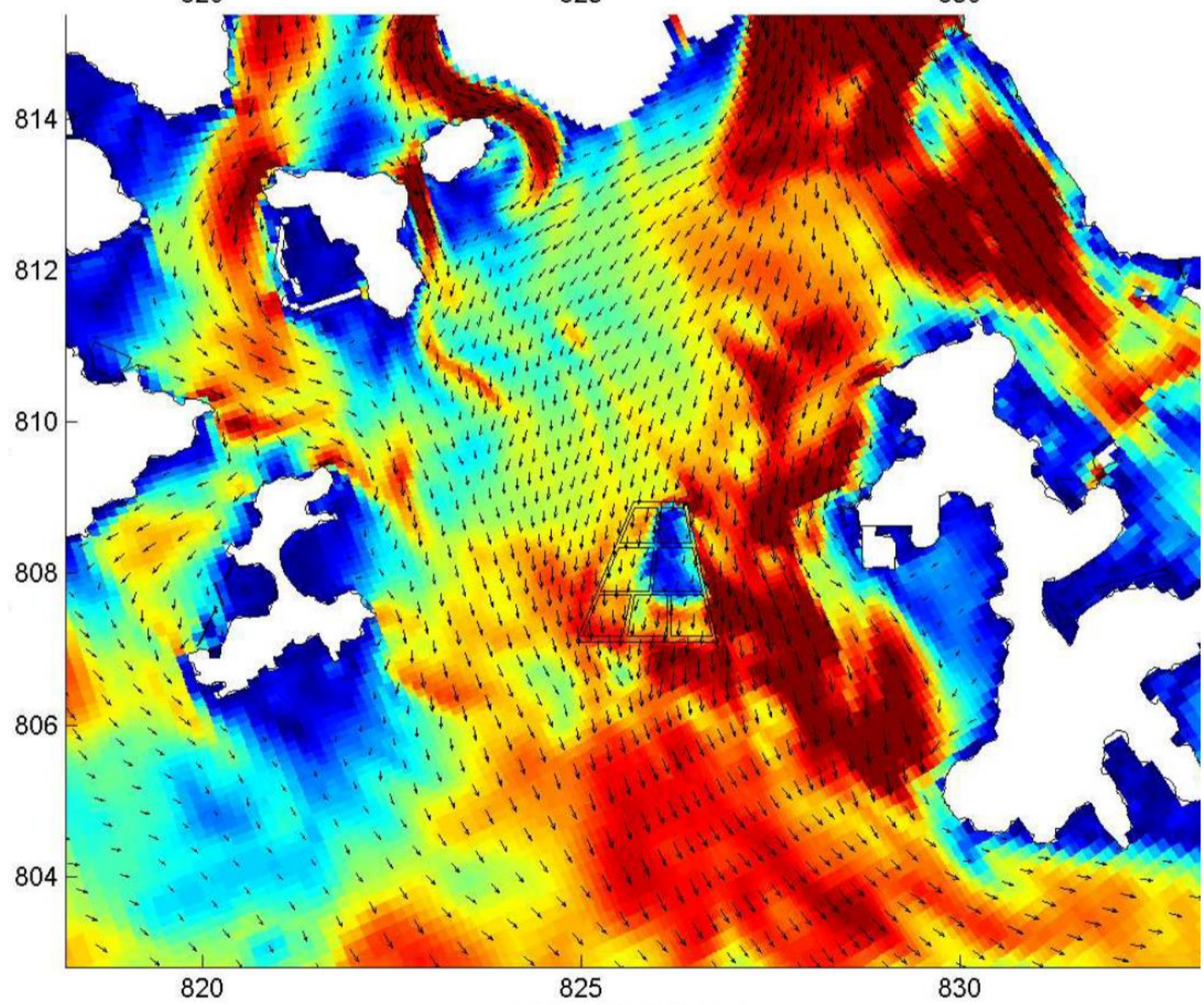
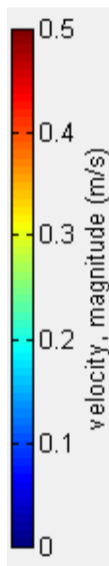




Wet Season  
 Spring Tide  
 Mid-ebb  
 Bottom  
 Baseline

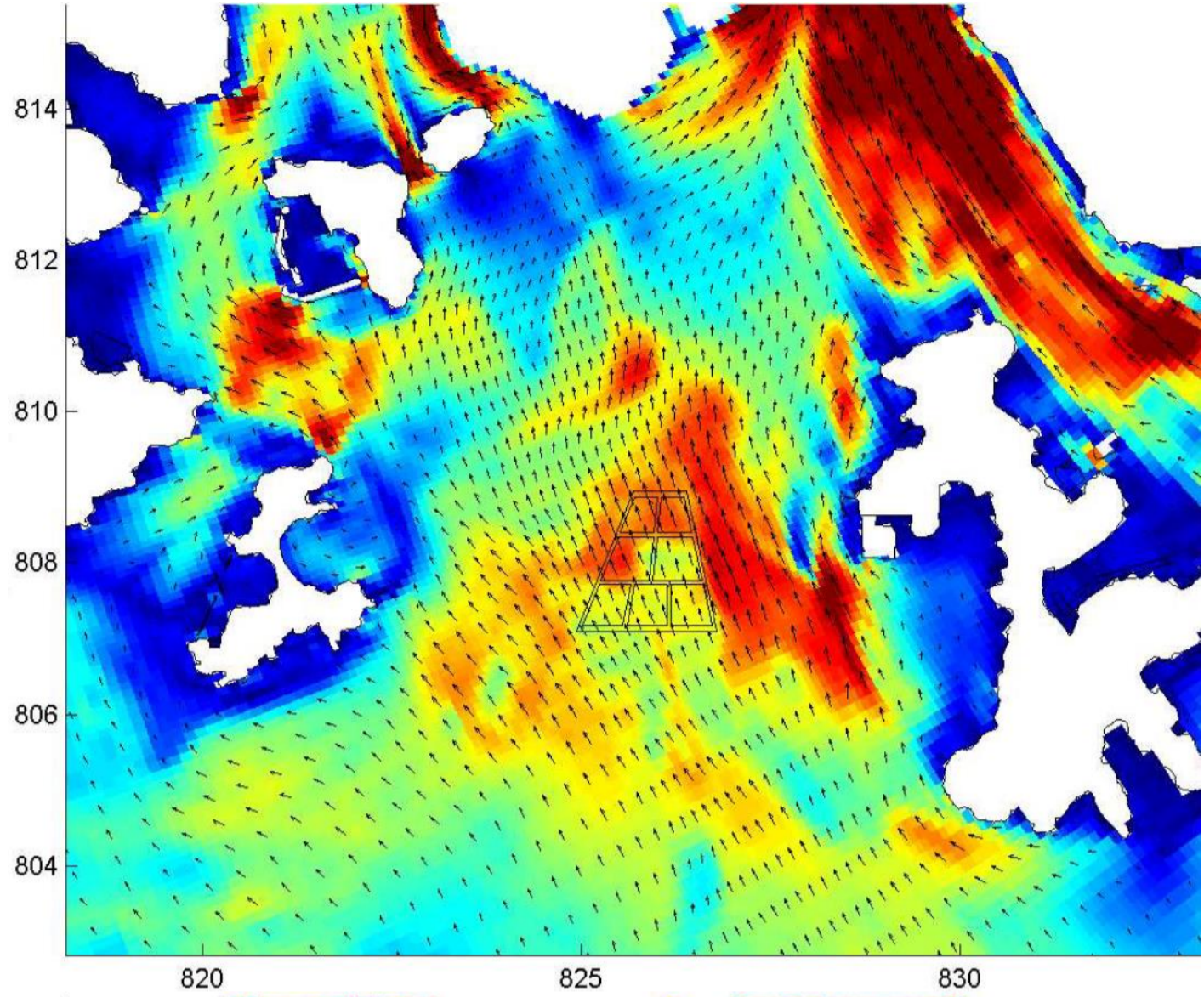
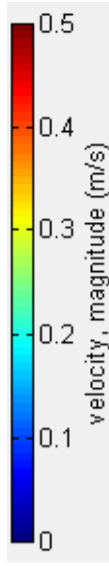


Wet Season  
 Spring Tide  
 Mid-ebb  
 Bottom  
 With Project





Wet Season  
Spring Tide  
Mid-flood  
Bottom  
Baseline



Wet Season  
Spring Tide  
Mid-flood  
Bottom  
With Project

