














**Legend**

-  Indicative Study Area for the WL Facility
-  Seawater Intake Points
-  Mangrove
-  Egrettries
-  Wintering or Nesting Grounds for Birds
-  Living Horseshoe Crab Records (post 1995)
-  Spawning and Nursery Grounds of Commercial Fisheries Resources
-  Potential Marine Park
-  1 km radius buffer zone around Fish Culture Zones
-  Gazetted Fish Culture Zones
-  1 km radius buffer zone around coral communities with high ecological value
-  Coral Communities of High Ecological Value
-  1km radius buffer zone around Seawater Intake Points

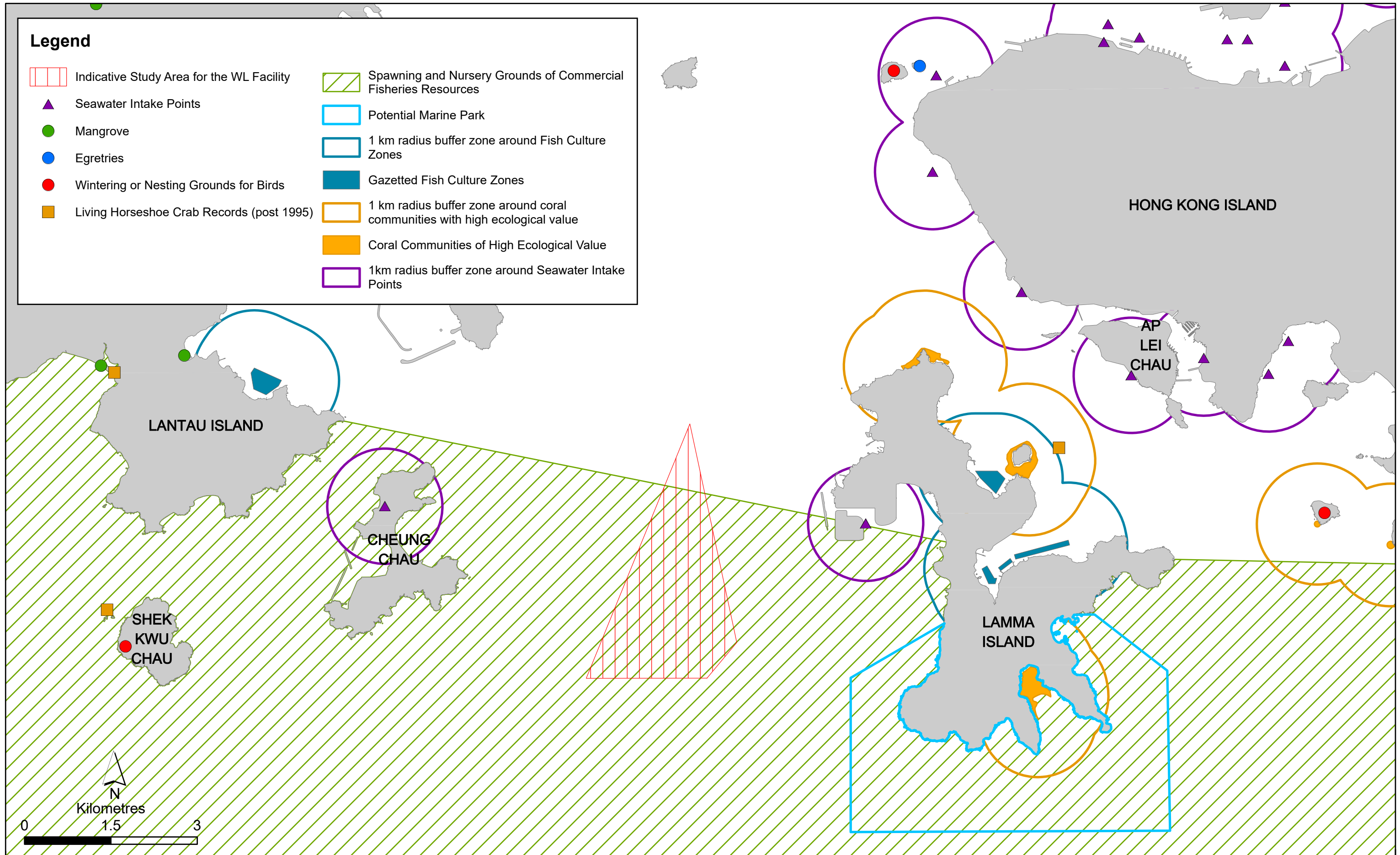


Figure 2.4a

Potential Environmental Constraints in Southern Waters of Hong Kong