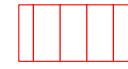



Legend

-  Indicative Study Area for the WL Facility
-  Key Area Identified for Potential CMP Development

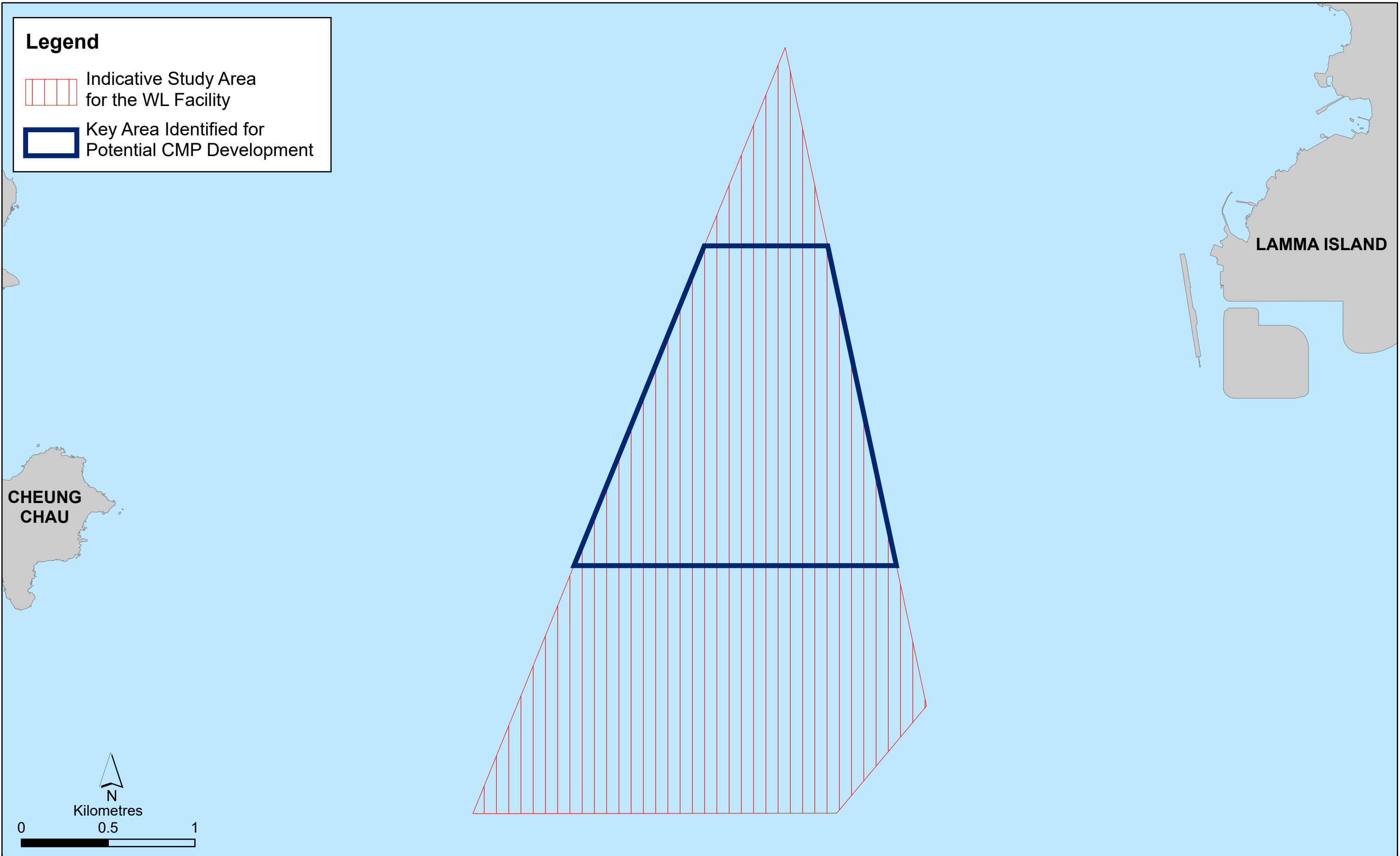


Figure 2.6

Key Area Identified for Potential CMP Development

File: T:\GIS\CONTRACT\0567994\mxd\0567994_Key_Area_Identified.mxd
Date: 11/12/2020

Environmental
Resources
Management

