



Legend

-  Indicative Study Area for the WL Facility
-  Key Area Identified for Potential CMP Development / MAI Assessment Area

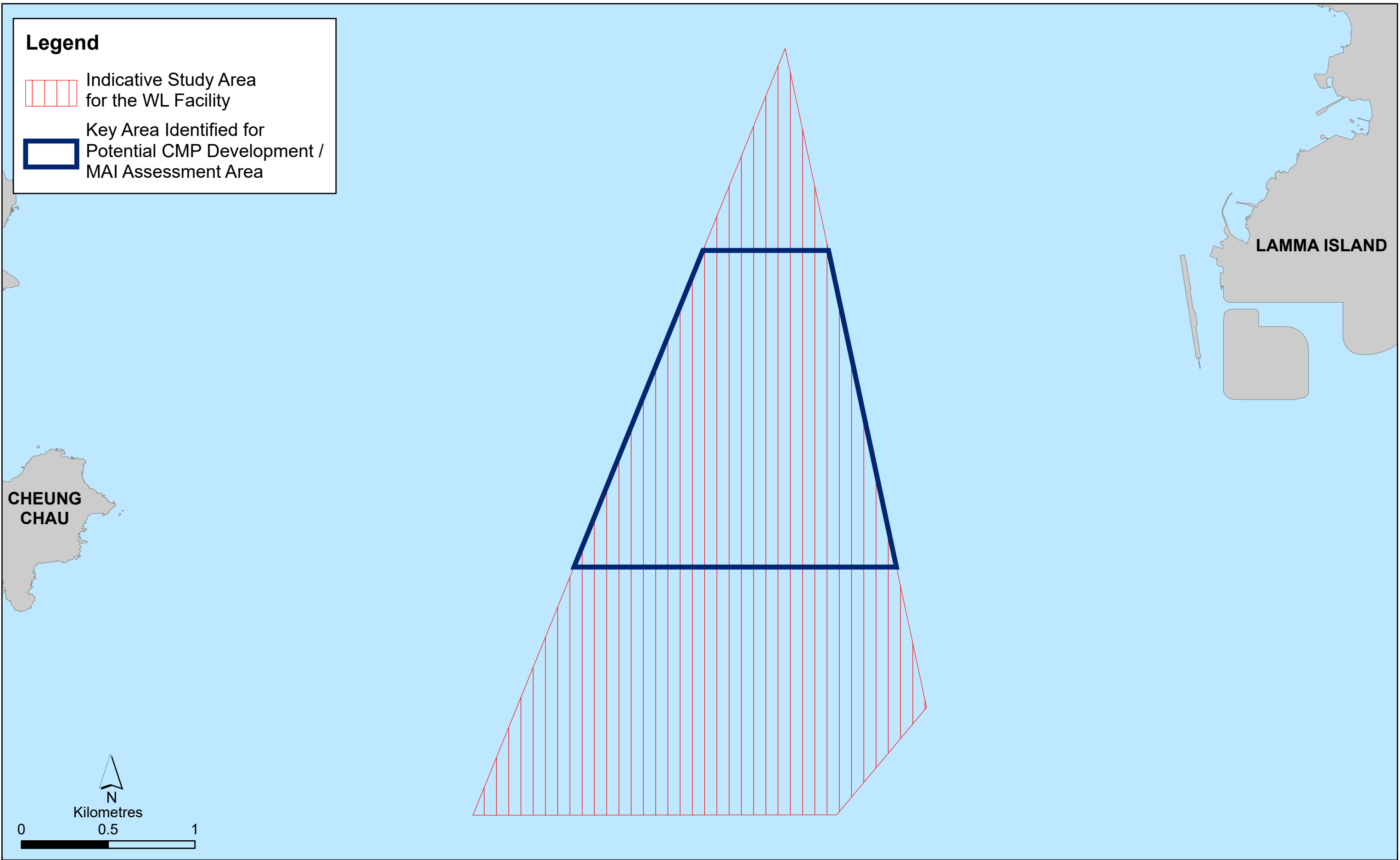


Figure 7.1

Key Area Identified for Potential CMP Development / MAI Assessment Area

File: T:\GIS\CONTRACT\0567994\mxd\0567994_Key_Area_Identified_MAI.mxd
Date: 18/1/2021

**Environmental
Resources
Management**

