

ISO A1 594mm x 841mm
Approved:
Checked:
Designer:
Project Management Initials:
2022/2/11
PLOT FILE BY: ZHANGWRS
PATH: P:\PROJECT\130604728\DRAWING\SKETCH\TCHSK0178.dgn

CUT LINE G - G
SEE DRAWING NO. 60604728/SK0177

NOTE:
1. FOR NOTES AND LEGEND REFER TO DRAWING NO. 60604728/R42b/Figure 10.19 to 10.23



PROJECT
項目
IMPROVEMENT OF LION ROCK TUNNEL - INVESTIGATION

CLIENT
業主
**路政署
HIGHWAYS
DEPARTMENT**

CONSULTANT
工程顧問公司
AECOM Asia Company Ltd.
www.aecom.com

SUB-CONSULTANTS
分判工程顧問公司

| Landscape and Visual Mitigation Measures | |
|--|--|
| For Construction Phase | |
| CM1 | Preservation of Existing Vegetation |
| CM2 | Control of Night-time Lighting Glare |
| CM3 | Erection of Decorative Screen Hoarding |
| CM4 | Management of Construction Activities and Facilities |
| CM5 | Reinstatement of Temporarily Disturbed Landscape Areas |
| CM6 | Minimize the Direct Conflict with Lion Rock Country Park |
| CM7 | Minimize Disturbance on Watercourses |
| For Operation Phase | |
| OM1 | Compensatory Tree Planting for Loss of Existing Trees |
| OM2 | Compensatory Woodland Mix Planting on Soil Slopes |
| OM3 | Aesthetically pleasing design of Aboveground Structures |
| OM4 | Aesthetically pleasing design of Highways Structures and Slope Associated Structures |
| OM5 | Aesthetically pleasing design of footbridges, noise barriers and noise enclosures |
| OM6 | Provision of Green Roof |
| OM7 | Provision of Buffer Planting / Roadside Planting |
| OM8 | Greening Works on Slopes and associated structures |

LEGEND

- SITE BOUNDARY
- EXISTING TREES TO BE RETAINED (CM1)
- NEW TREE PLANTING (OM1, OM7)
- COMPENSATORY WOODLAND MIX WITH WHIP TREES ON SLOPES (OM2)
- PROPOSED GREENING WITH SHRUBS AND CLIMBERS ON SLOPES (OM8)
- PROPOSED SEMI-NOISE ENCLOSURE WITH OPENING SIDE (OM5)
- RETAINED TREES OF PARTICULAR INTEREST (CM1)
- PROPOSED NOISE BARRIER (VERTICAL) (OM5)
- PROPOSED NOISE BARRIER (CANTILEVER) (OM5)
- LION ROCK COUNTRY PARK (CM6)
- RETAINING WALL (OM4)



ISSUE/REVISION

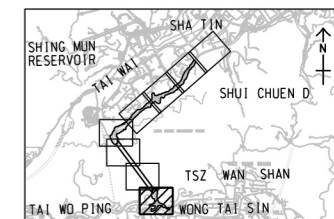
| IR | DATE | DESCRIPTION | CHK. |
|----|------|-------------|------|
| | | | |
| | | | |
| | | | |

STATUS

SCALE **DIMENSION UNIT**

A3 1 : 2000 METRES

KEY PLAN A3 1 : 160000



PROJECT NO. **AGREEMENT NO.**

60604728 CE 48/2018(HY)

SHEET TITLE

LANDSCAPE AND VISUAL MITIGATION MEASURES PLAN

SHEET NUMBER

60604728/R42b/Figure 10.19

This drawing has been prepared for the use of AECOM's client. It may not be used, modified, reproduced or relied upon by third parties, except as agreed by AECOM, or as required by law. AECOM accepts no responsibility, and denies any liability whatsoever, for any party that uses or relies on this drawing without AECOM's express written consent. All measurements must be obtained from the stated dimensions.

ISO A1 594mm x 841mm
 Approved:
 Checked:
 Designer:
 Project Management Initials:
 2022/6/8
 PATH P:\PROJECT\60604728\DRAWING\REPORT\60604728_R42b_155.dgn
 This drawing has been prepared for the use of AECOM's client. It may not be used, modified, reproduced or relied upon by third parties, except as agreed by AECOM or as required by law. AECOM accepts no responsibility, and denies any liability whatsoever, for any party that uses or relies on this drawing without AECOM's express written consent. All measurements must be obtained from the stated dimensions.

NOTE:
 1. FOR NOTES AND LEGEND REFER TO DRAWING NO. 60604728/R42b/Figure 10.19



PROJECT
 項目
IMPROVEMENT OF LION ROCK TUNNEL - INVESTIGATION

CLIENT
 業主
HIGHWAYS DEPARTMENT

CONSULTANT
 顧問公司
 AECOM Asia Company Ltd.
 www.aecom.com

SUB-CONSULTANTS
 分判工程師/顧問公司

ISSUE/REVISION

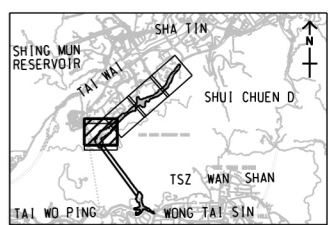
| NO. | DATE | DESCRIPTION | CHK. |
|-----|------|-------------|------|
| | | | |
| | | | |
| | | | |
| | | | |

STATUS
 階段

SCALE
 比例尺
 A3 1 : 2000

DIMENSION UNIT
 尺寸單位
 METRES

KEY PLAN A3 1 : 160000



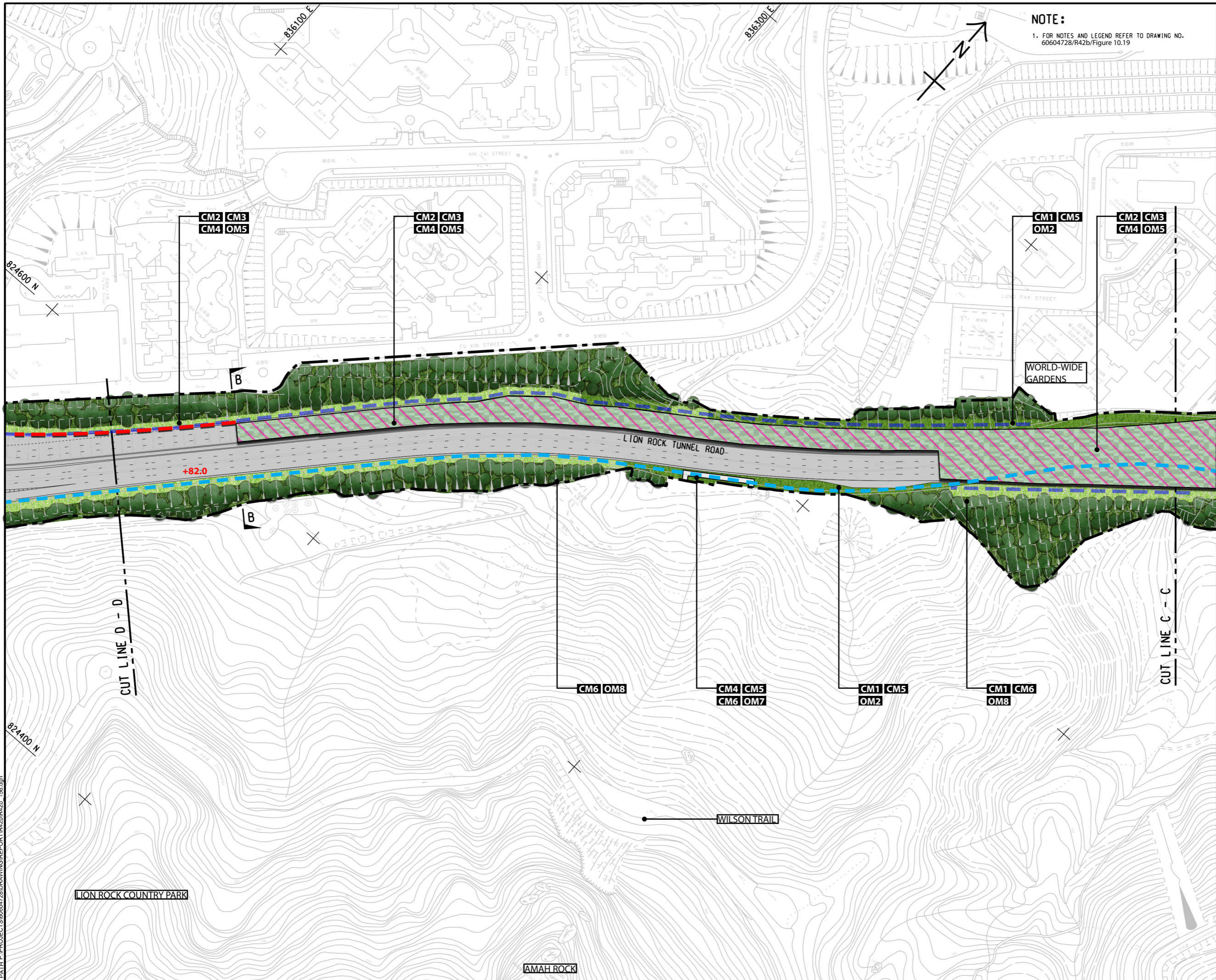
PROJECT NO.
 項目編號
 60604728

AGREEMENT NO.
 協議編號
 CE 48/2018(HY)

SHEET TITLE
 圖則名稱
LANDSCAPE AND VISUAL MITIGATION MEASURES PLAN

SHEET NUMBER
 圖則編號
 60604728/R42b/Figure 10.20

SHEET 2 OF 5



NOTE:
1. FOR NOTES AND LEGEND REFER TO DRAWING NO. 60604728/R42b/Figure 10.19

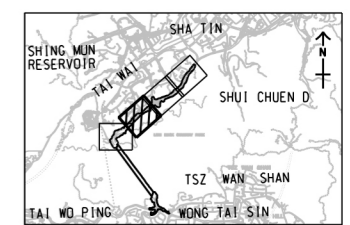
ISSUE/REVISION

| I/R | DATE | DESCRIPTION | CHK. |
|-----|------|-------------|------|
| | | | |
| | | | |
| | | | |
| | | | |

STATUS

SCALE: A3 1 : 2000 DIMENSION UNIT: METRES

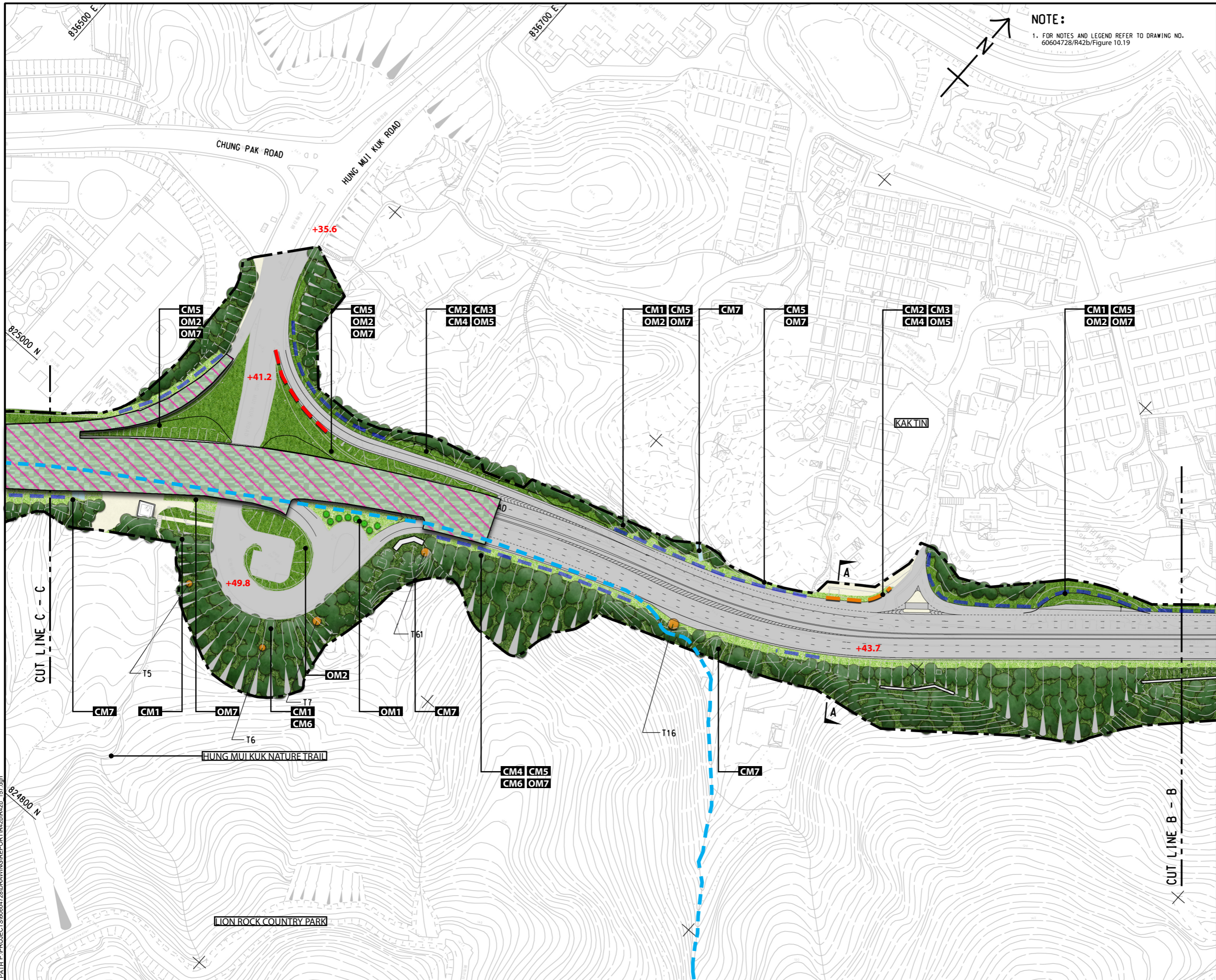
KEY PLAN: A3 1 : 160000



PROJECT NO. 60604728 **AGREEMENT NO.** CE 48/2018(HY)

SHEET TITLE
LANDSCAPE AND VISUAL MITIGATION MEASURES PLAN

This drawing has been prepared for the use of AECOM's client. It may not be used, modified, reproduced or relied upon by third parties, except as agreed by AECOM or as required by law. AECOM accepts no responsibility, and denies any liability whatsoever, to any party that uses or relies on this drawing without AECOM's express written consent. All measurements must be obtained from the stated dimensions.



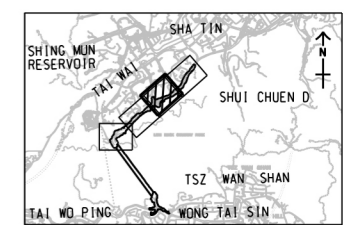
ISSUE/REVISION

| I/R | DATE | DESCRIPTION | CHK. |
|-----|------|-------------|------|
| | | | |
| | | | |
| | | | |
| | | | |

STATUS

SCALE: A3 1 : 2000
DIMENSION UNIT: METRES

KEY PLAN: A3 1 : 160000



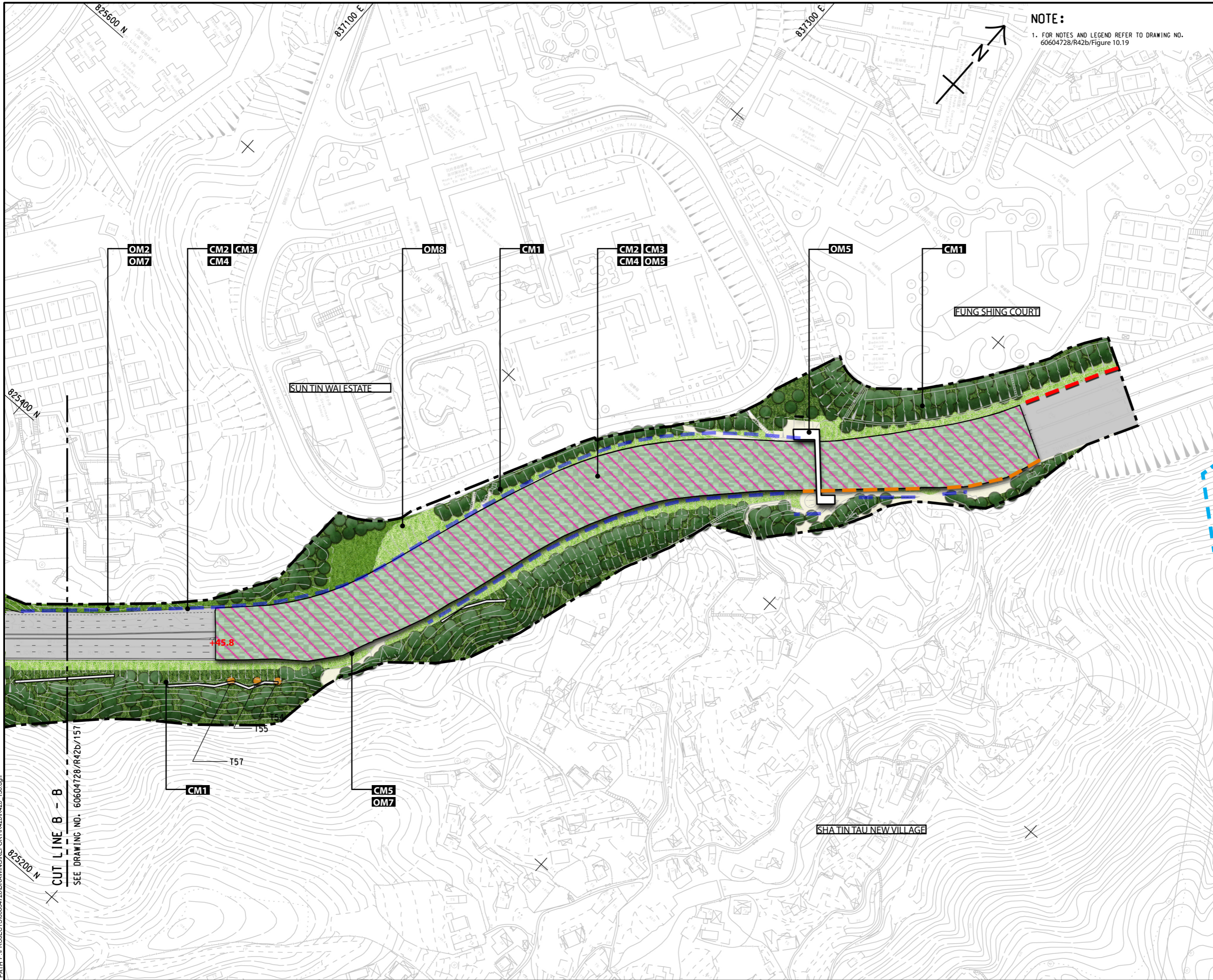
PROJECT NO.: 60604728
AGREEMENT NO.: CE 48/2018(HY)

SHEET TITLE: LANDSCAPE AND VISUAL MITIGATION MEASURES PLAN

SHEET NUMBER: 60604728/R42b/Figure 10.22
SHEET 4 OF 5

This drawing has been prepared for the use of AECOM's client. It may not be used, modified, reproduced or related upon by third parties, except as agreed by AECOM or as required by law. AECOM accepts no responsibility, and denies any liability whatsoever, for any party that uses or relies on this drawing without AECOM's express written consent. All measurements must be obtained from the stated dimensions.

ISO A1 594mm x 841mm
 Approved:
 Checked:
 Designer:
 Project Management Initials:
 P:\PROJECTS\60604728\DRAWING\REPORT\60604728_158.dgn
 6/23/2012
 P:\PROJECTS\60604728\DRAWING\REPORT\60604728_158.dgn



NOTE:
 1. FOR NOTES AND LEGEND REFER TO DRAWING NO. 60604728/R42b/Figure 10.19

AECOM

PROJECT
 IMPROVEMENT OF LION ROCK TUNNEL - INVESTIGATION

CLIENT
 路政署
 HIGHWAYS DEPARTMENT

CONSULTANT
 AECOM Asia Company Ltd.
 www.aecom.com

SUB-CONSULTANTS
 分列工程師有限公司

ISSUE/REVISION

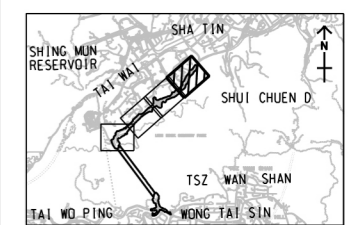
| I/R | DATE | DESCRIPTION | CHK. |
|-----|------|-------------|------|
| | | | |
| | | | |
| | | | |
| | | | |

STATUS
 現狀

SCALE
 A3 1 : 2000

DIMENSION UNIT
 METRES

KEY PLAN A3 1 : 160000



PROJECT NO.
 60604728

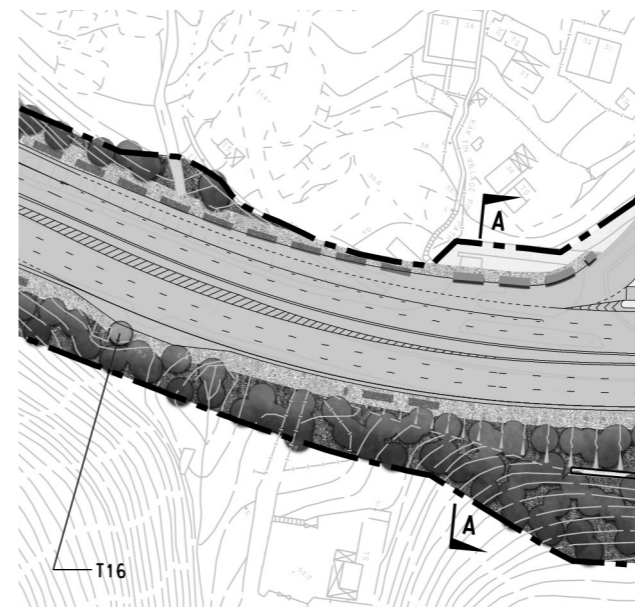
AGREEMENT NO.
 CE 48/2018(HY)

SHEET TITLE
 LANDSCAPE AND VISUAL MITIGATION MEASURES PLAN

SHEET NUMBER
 60604728/R42b/Figure 10.23

SHEET 5 OF 5

This drawing has been prepared for the use of AECOM's client. It may not be used, modified, reproduced or reissued without the prior written consent of AECOM. All measurements must be obtained from the stated dimensions.



NOTE:
1. THIS DRAWING TO BE READ IN CONJUNCTION WITH DRAWING NOS. 60604728/R42b/ FIGURE 10.19 TO 10.25.



PROJECT
項目

IMPROVEMENT OF LION ROCK TUNNEL - INVESTIGATION

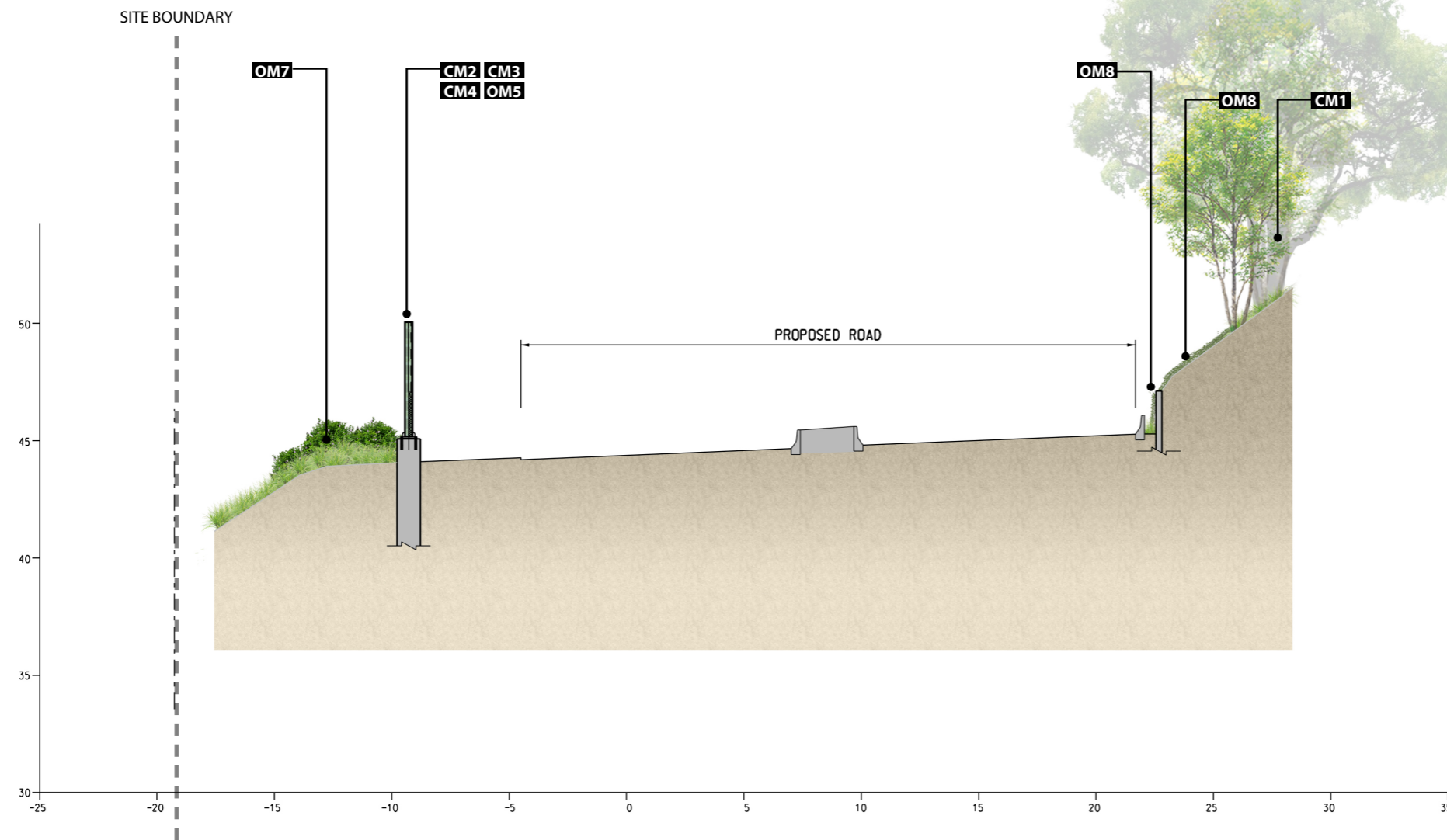
CLIENT
業主



CONSULTANT
顧問公司

AECOM Asia Company Ltd.
www.aecom.com

SUB-CONSULTANTS
分判工程師/顧問公司



SECTION A-A

ISSUE/REVISION
修訂

| I/R | DATE | DESCRIPTION | CHK. |
|-----|------|-------------|------|
| | | | |
| | | | |
| | | | |
| | | | |

STATUS
階段

SCALE
比例

A3 1 : 250

DIMENSION UNIT
尺寸單位

METRES

KEY PLAN
索引圖

PROJECT NO.
項目編號

60604728

AGREEMENT NO.
協議編號

CE 48/2018(HY)

SHEET TITLE
圖紙名稱

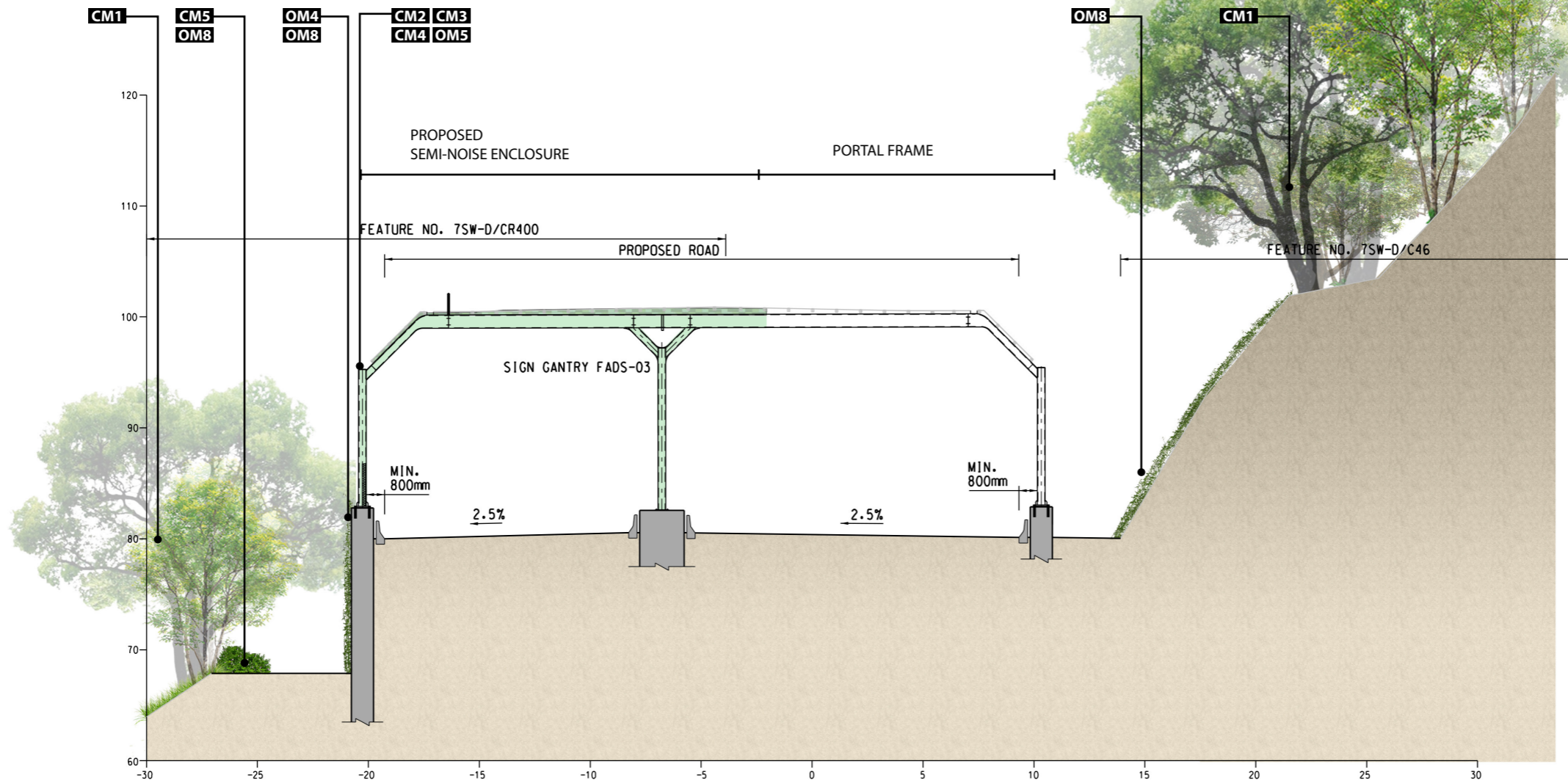
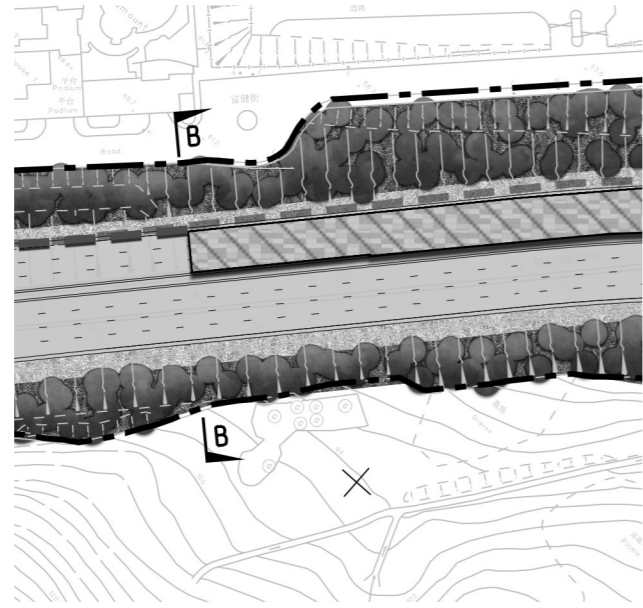
LANDSCAPE AND VISUAL MITIGATION MEASURES SECTIONS

SHEET NUMBER
圖紙編號

60604728/R42b/Figure 10.24

This drawing has been prepared for the use of AECOM's client. It may not be used, modified, reproduced or relied upon by third parties, except as agreed by AECOM or as required by law. AECOM accepts no responsibility, and denies any liability whatsoever, to any party that uses or relies on this drawing without AECOM's express written consent. Do not scale this document. All measurements must be obtained from the stated dimensions.

NOTE:
1. THIS DRAWING TO BE READ IN CONJUNCTION WITH DRAWING NOS. 60604728/R42b/ FIGURE 10.19 TO 10.25.



SECTION B-B

ISSUE/REVISION

| I/R | DATE | DESCRIPTION | CHK. |
|-----|------|-------------|------|
| | | | |
| | | | |
| | | | |
| | | | |

STATUS

SCALE DIMENSION UNIT

A3 1 : 250 METRES

KEY PLAN

PROJECT NO. AGREEMENT NO.

60604728 CE 48/2018(HY)

SHEET TITLE

LANDSCAPE AND VISUAL
MITIGATION MEASURES SECTIONS

SHEET NUMBER

60604728/R42b/Figure 10.25

This drawing has been prepared for the use of AECOM's client. It may not be used, modified, reproduced or relied upon by third parties, except as agreed by AECOM or as required by law. AECOM accepts no responsibility, and denies any liability whatsoever, for any party that uses or relies on this drawing without AECOM's express written consent. All measurements must be obtained from the stated dimensions.