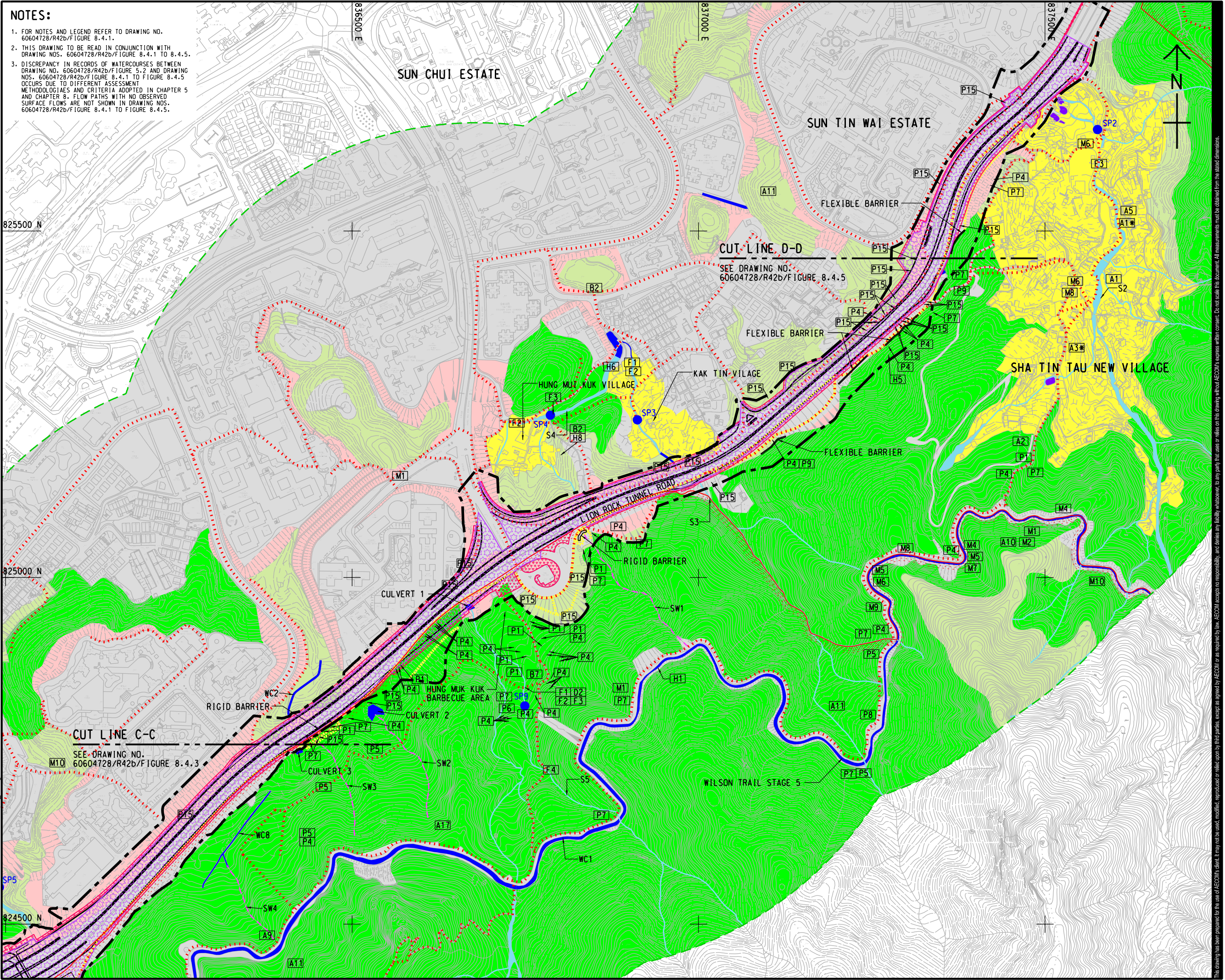


ISO A1 594mm x 841mm
Approved:
Checked:
Designer:
Project Management Initials:

Plot File by: ZHLZ
2022/7/27
PATH P:\PROJECTS\60604728\DRAWING\REPORT\60604728_744.dgn



NOTES:

1. FOR NOTES AND LEGEND REFER TO DRAWING NO. 60604728/R42b/FIGURE 8.4.1.

2. THIS DRAWING TO BE READ IN CONJUNCTION WITH DRAWING NOS. 60604728/R42b/FIGURE 8.4.1 TO 8.4.5.


3. DISCREPANCY IN RECORDS OF WATERCOURSES BETWEEN DRAWING NO. 60604728/R42b/FIGURE 5.2 AND DRAWING NOS. 60604728/R42b/FIGURE 8.4.1 TO FIGURE 8.4.5 OCCURS DUE TO DIFFERENT ASSESSMENT METHODOLOGIES AND CRITERIA ADOPTED IN CHAPTER 5 AND CHAPTER 8. FLOW PATHS WITH NO OBSERVED SURFACE FLOWS ARE NOT SHOWN IN DRAWING NOS. 60604728/R42b/FIGURE 8.4.1 TO FIGURE 8.4.5.

AECOM

PROJECT
項目

**IMPROVEMENT OF
LION ROCK TUNNEL -
INVESTIGATION**

CLIENT
業主

 **路政署
HIGHWAYS
DEPARTMENT**

CONSULTANT
工程顧問公司

AECOM Asia Company Ltd.
www.aecom.com

SUB-CONSULTANTS
分判工程顧問公司

ISSUE/REVISION			
修訂			

I/R	DATE	DESCRIPTION	CHK.
修訂	日期	修訂描述	校核

STATUS
狀況

SCALE
比例尺

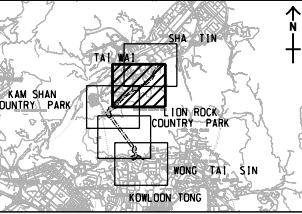
A3 1:5000

DIMENSION UNIT
尺寸單位

METRES

KEY PLAN
小地圖

A3 1:250000



PROJECT NO.
項目編號

60604728

AGREEMENT NO.
協議編號

CE 48/2018(HY)

SHEET TITLE
圖則名稱

PERMANENTLY AND TEMPORARILY
AFFECTED AREA

SHEET NUMBER
圖則編號

60604728/R42b/FIGURE 8.4.4

SHEET 4 OF 5

This drawing has been prepared for the use of AECOM's client. It may not be used, modified, reproduced or relied upon by third parties, except as agreed by AECOM or as required by law. AECOM accepts no responsibility, and denies any liability whatsoever, to any party that uses or relies on this drawing without AECOM's express written consent. All measurements must be obtained from the stated dimensions.