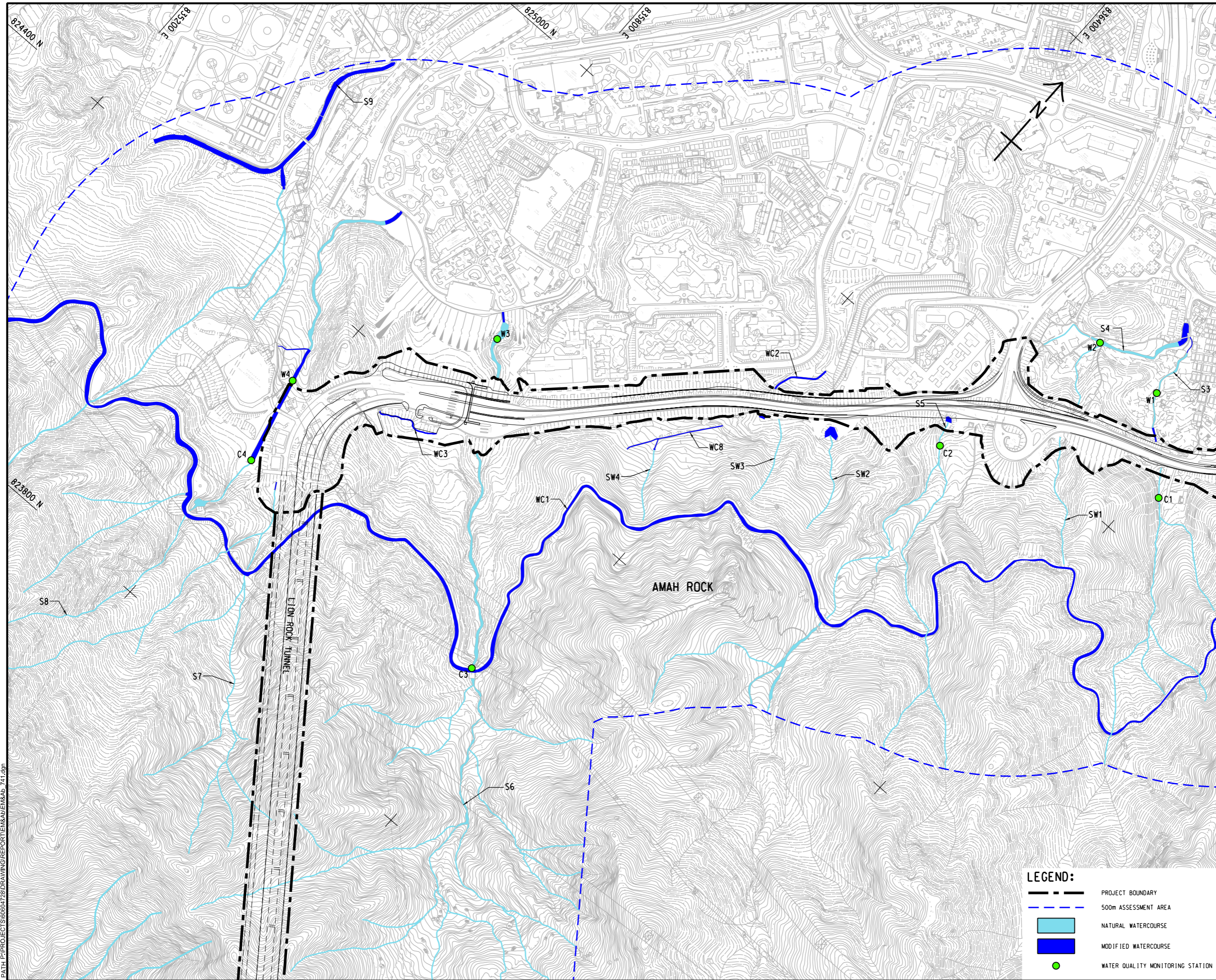


ISO A1 594mm x 841mm
 Approved:
 Checked:
 Designer:
 Project Management Initials:



PROJECT
 項目
IMPROVEMENT OF LION ROCK TUNNEL - INVESTIGATION

CLIENT
 客戶
 **路政署**
HIGHWAYS DEPARTMENT

CONSULTANT
 顧問公司
 AECOM Asia Company Ltd.
 www.aecom.com

SUB-CONSULTANTS
 分判工程師/顧問公司

ISSUE/REVISION
 修訂

IR	DATE	DESCRIPTION	CHK.
修訂	日期	描述	核對

STATUS
 狀態

SCALE
 比例尺

DIMENSION UNIT
 尺寸單位

A3 1 : 6000 METRES

KEY PLAN
 索引圖

PROJECT NO.
 項目編號

AGREEMENT NO.
 協議編號

60604728 CE 48/2018(HY)






SHEET TITLE
 圖紙標題

LOCATION OF WATER QUALITY MONITORING STATIONS

SHEET NUMBER
 圖紙編號

60604728/EM&Ab/FIGURE 4.1

LEGEND:

-  PROJECT BOUNDARY
-  500m ASSESSMENT AREA
-  NATURAL WATERCOURSE
-  MODIFIED WATERCOURSE
-  WATER QUALITY MONITORING STATION

Plot File by: ZHLZ
 PATH: P:\PROJECTS\60604728\DRAWING\REPORT\EM&Ab\741.dgn
 2022/6/16

This drawing has been prepared for the use of AECOM's client. It may not be used, modified, reproduced or relied upon by third parties, except as agreed by AECOM or as required by law. AECOM accepts no responsibility, and denies any liability whatsoever, for any part, in whole or in part, that is less or more than this drawing, without AECOM's express written consent. All measurements must be obtained from the stated dimensions.