









**Appendix 9.2 Representative Photographs of Habitat Types Recorded within the Assessment Area**

					
<p>Plate 1 – Modified Watercourse – Project Site</p>	<p>Plate 2 – Modified Watercourse – Assessment Area</p>				
					
<p>Plate 3 – Developed Area / Wasteland – Project Site</p>	<p>Plate 4 – Developed Area/Wasteland – Assessment Area</p>				
					
<p>Plate 5 – Natural Watercourse/Modified Watercourse – Project Site</p>	<p>Plate 6 – Natural Watercourse – Assessment Area</p>				
	<p>Environmental Impact Assessment for Fo Tan Nullah Revitalisation</p> <p><b>Representative Photographs of Habitat Types Recorded within the Assessment Area</b></p>	<p>SCALE</p> <p>CHECK</p> <p>JOB NO.</p>	<p>N.T.S.</p> <p>LAMTYA</p> <p>60631587</p>	<p>DATE</p> <p>DRAWN</p> <p>Appendix No.</p> <p>9.2</p>	<p>Jul-21</p> <p>LAUS</p> <p>Rev</p> <p>-</p>

**Appendix 9.2 Representative Photographs of Habitat Types Recorded within the Assessment Area**

					
<p>Plate 7 – Woodland</p>	<p>Plate 8 – Shrubland</p>				
					
<p>Plate 9 – Plantation</p>	<p>Plate 10 – Village / Orchard</p>				
<p>[BLANK]</p>	<p>[BLANK]</p>				
<p>[BLANK]</p>	<p>[BLANK]</p>				
	<p>Environmental Impact Assessment for Fo Tan Nullah Revitalisation</p> <p><b>Representative Photographs of Habitat Types Recorded within the Assessment Area</b></p>	<p>SCALE</p> <p>CHECK</p> <p>JOB NO.</p>	<p>N.T.S.</p> <p>LAMTYA</p> <p>60631587</p>	<p>DATE</p> <p>DRAWN</p> <p>Appendix No.</p> <p>9.2</p>	<p>Jul-21</p> <p>LAUS</p> <p>Rev</p> <p>-</p>