

ISO A1 594mm x 841mm  
Approved:  
Checked:  
Designer:  
Project Management Initials:

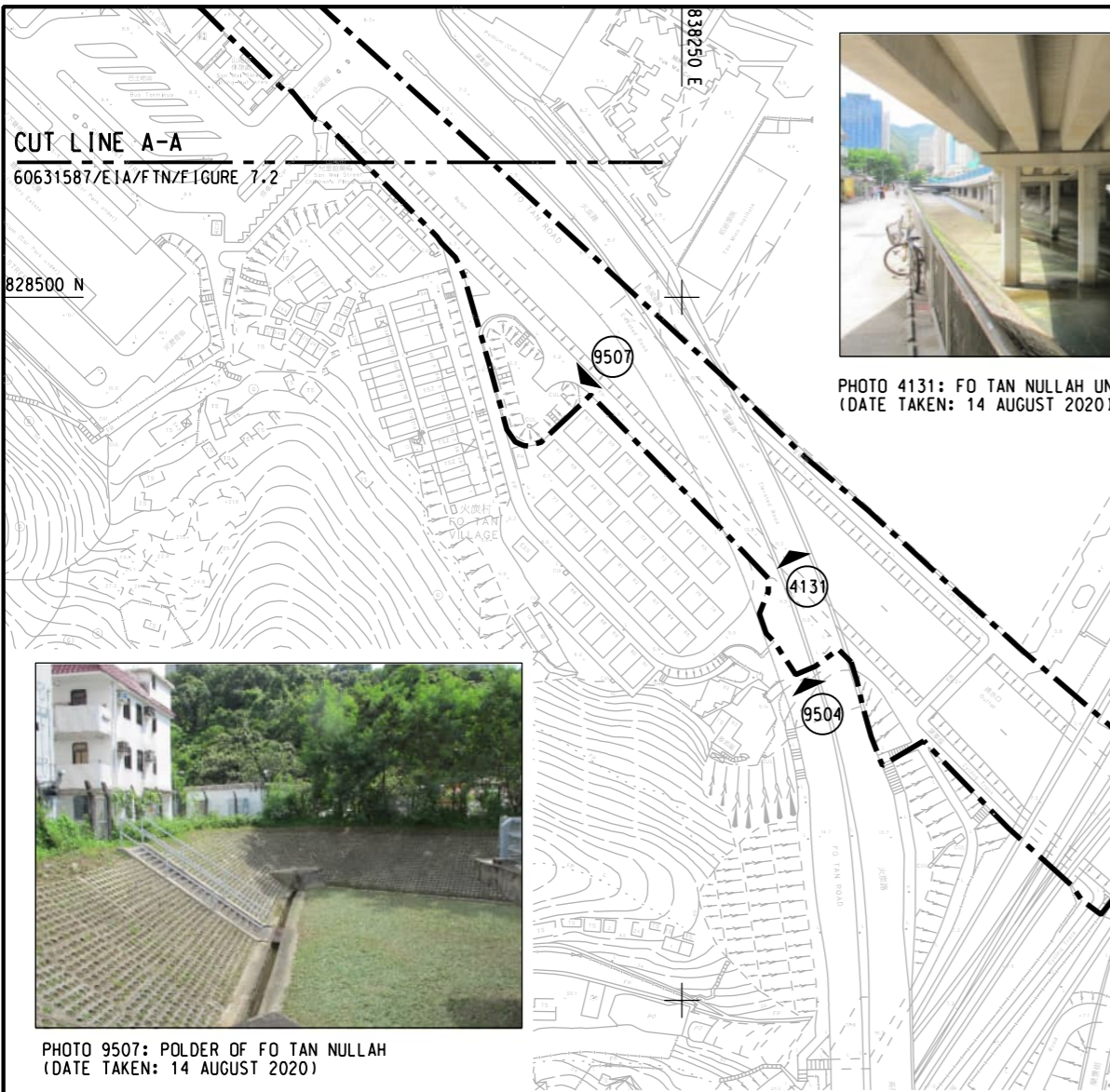


PHOTO 4131: FO TAN NULLAH UNDER FO TAN ROAD  
(DATE TAKEN: 14 AUGUST 2020)



PHOTO 9479: YUEN WO ROAD AND FOOTPATH  
(DATE TAKEN: 14 AUGUST 2020)

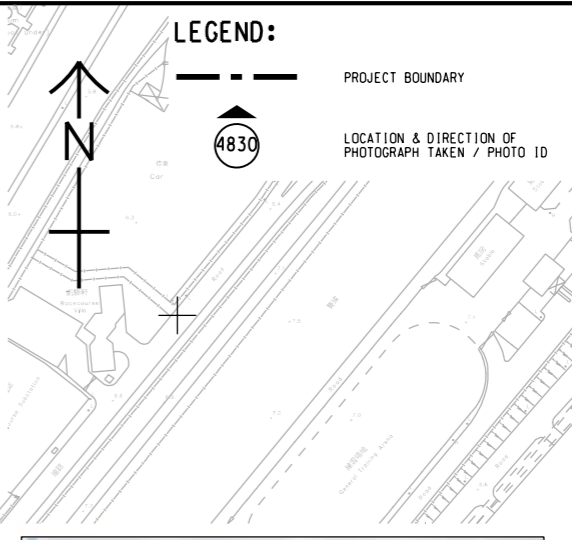


PHOTO 9507: POLDER OF FO TAN NULLAH  
(DATE TAKEN: 14 AUGUST 2020)



PHOTO 9476: FO TAN NULLAH  
(DATE TAKEN: 14 AUGUST 2020)



PHOTO 9494: SHING MUN RIVER CHANNEL  
(DATE TAKEN: 14 AUGUST 2020)



PHOTO 9504: VACANT LAND UNDER FO TAN ROAD  
(DATE TAKEN: 14 AUGUST 2020)



PHOTO 9489: FORMER FIRST AID STATION OF HONG KONG POLICE FORCE AT SHING MUN RIVER PROMENADE (VACANT)  
(DATE TAKEN: 14 AUGUST 2020)

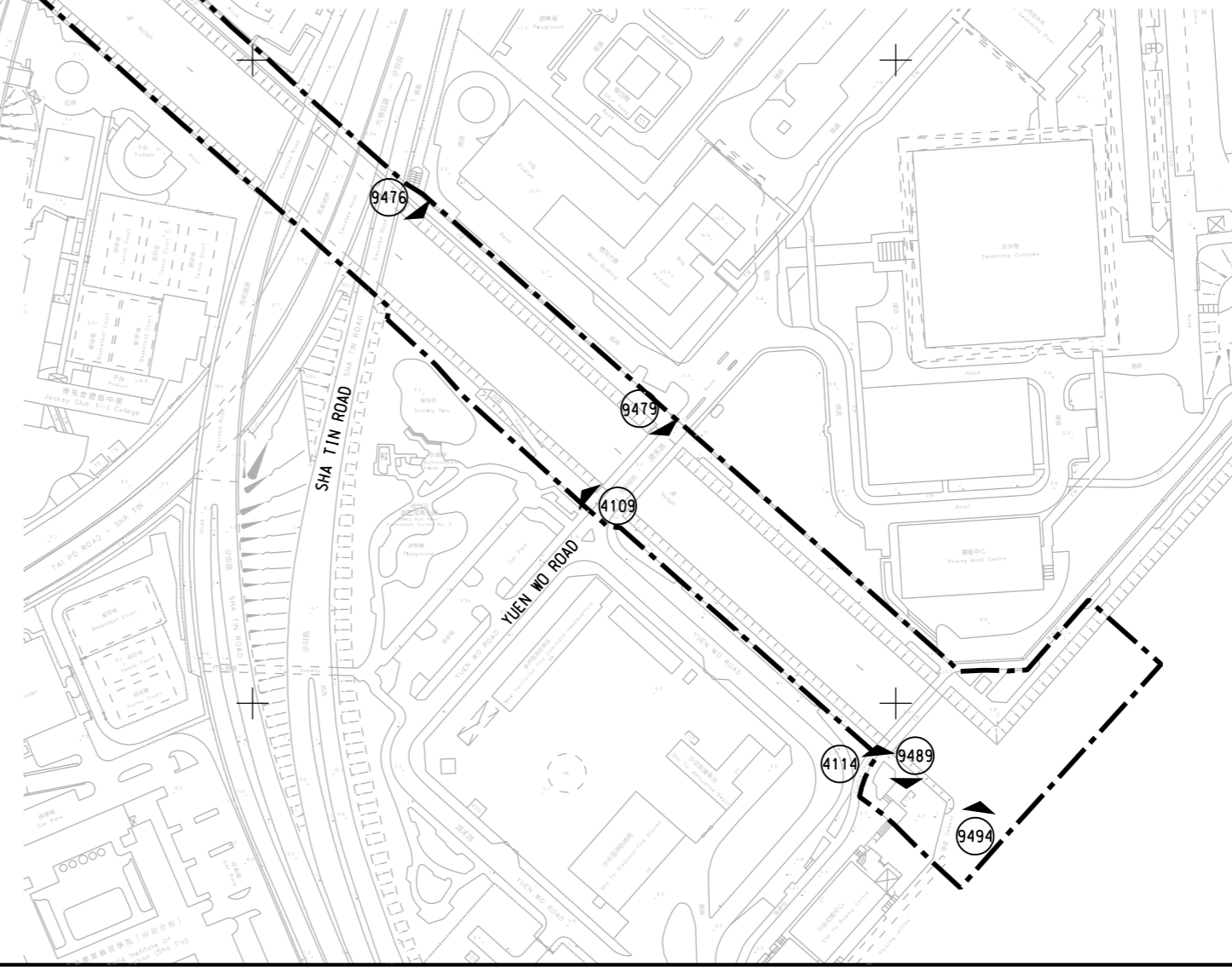


PHOTO 4114: CYCLING TRACK, FOOTPATH AND FOOTBRIDGE  
(DATE TAKEN: 14 AUGUST 2020)



PHOTO 4109: SHING MUN RIVER PROMENADE GARDEN NO.3  
(DATE TAKEN: 14 AUGUST 2020)

**AECOM**  
PROJECT  
REVITALISATION OF TAI WAI NULLAH AND FO TAN NULLAH - INVESTIGATION

CLIENT  
渠務署  
Drainage Services Department

CONSULTANT  
AECOM Asia Company Ltd.  
www.aecom.com

SUB-CONSULTANTS  
分列工程顧問公司

ISSUE/REVISION

NO.	DATE	DESCRIPTION	CHK.

STATUS

SCALE  
A3 1:2500

DIMENSION UNIT  
METRES

KEY PLAN

PROJECT NO.  
60631587

AGREEMENT NO.  
CE 54/2019 (DS)

SHEET TITLE  
PHOTOGRAPHIC RECORDS OF SITE WALKOVER (FO TAN NULLAH)

SHEET NUMBER  
60631587/EIA/FTN/FIGURE 7.1

This drawing has been prepared for the use of AECOM's client. It may not be used, modified, reproduced or relied upon by third parties, except as agreed by AECOM or as required by law. AECOM accepts no responsibility, and disclaims any liability whatsoever, for any part, in whole or in part, that is used or relied upon without AECOM's express written consent. All measurements must be obtained from the stated dimensions.

2022/7/13  
PHOTOGRAPHIC RECORDS OF SITE WALKOVER (FO TAN NULLAH)