


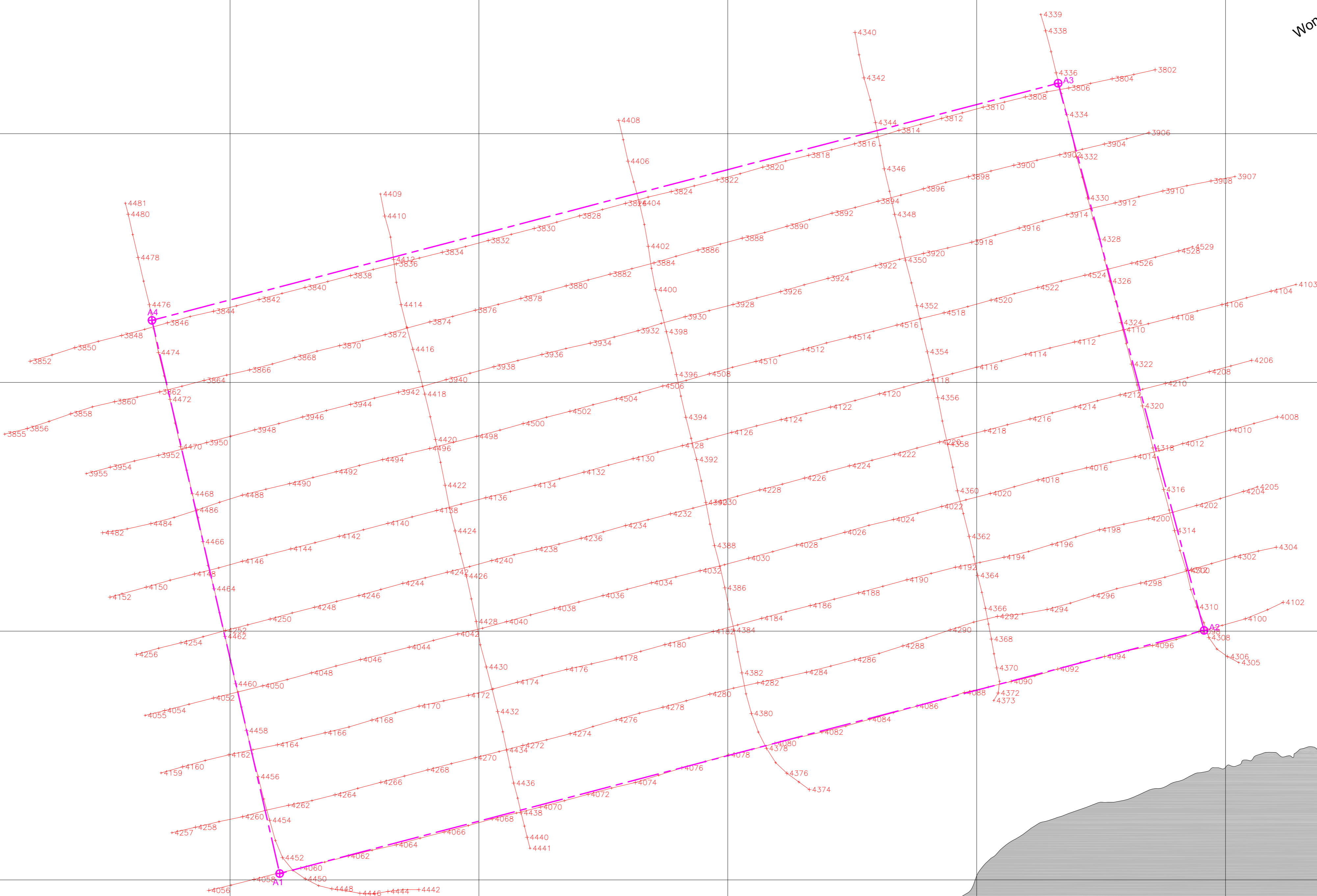
APPENDIX 9A SURVEY TRACK PLOTS



Double Island

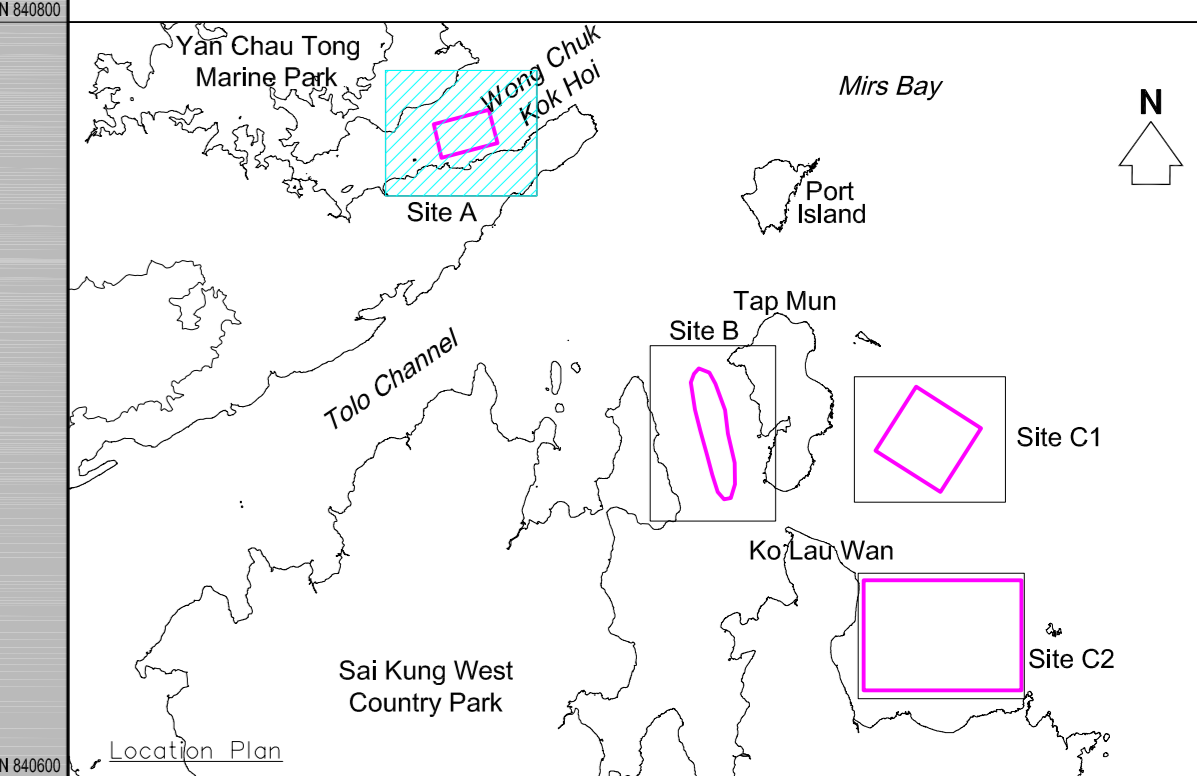
Wong Chuk Kok Hoi

Wong Chuk Kok Hoi



Legend :

- Multi-beam echo sounding track with fix positions
- Survey boundary



Project :

MARINE GEOPHYSICAL SURVEYS FOR FISH CULTURE ZONE EIA STUDY

AREA : Site A (Wong Chuk Kok Hoi)

FIGURE NUMBER : A01

Drawing Title :

ECHO SOUNDING TRACK PLOT

- Notes :
1. Survey Date : 03 March 2021
 2. Survey Grid : Hong Kong 1980 Grid System
 3. Vertical Datum : Hong Kong Principal Datum
 4. Positioning : C-Nav CoGPS (Globally corrected GPS)
 5. Equipment : Knudsen 320M Echo Sounder
R2Sonic Sonic 2024 Multibeam Echo Sounding System
EdgeTech 4200 Side Scan Sonar System
EGS Boomer System
 6. Coastline taken from 1:1,000 Survey Sheets, Survey and Mapping Office, Lands Department

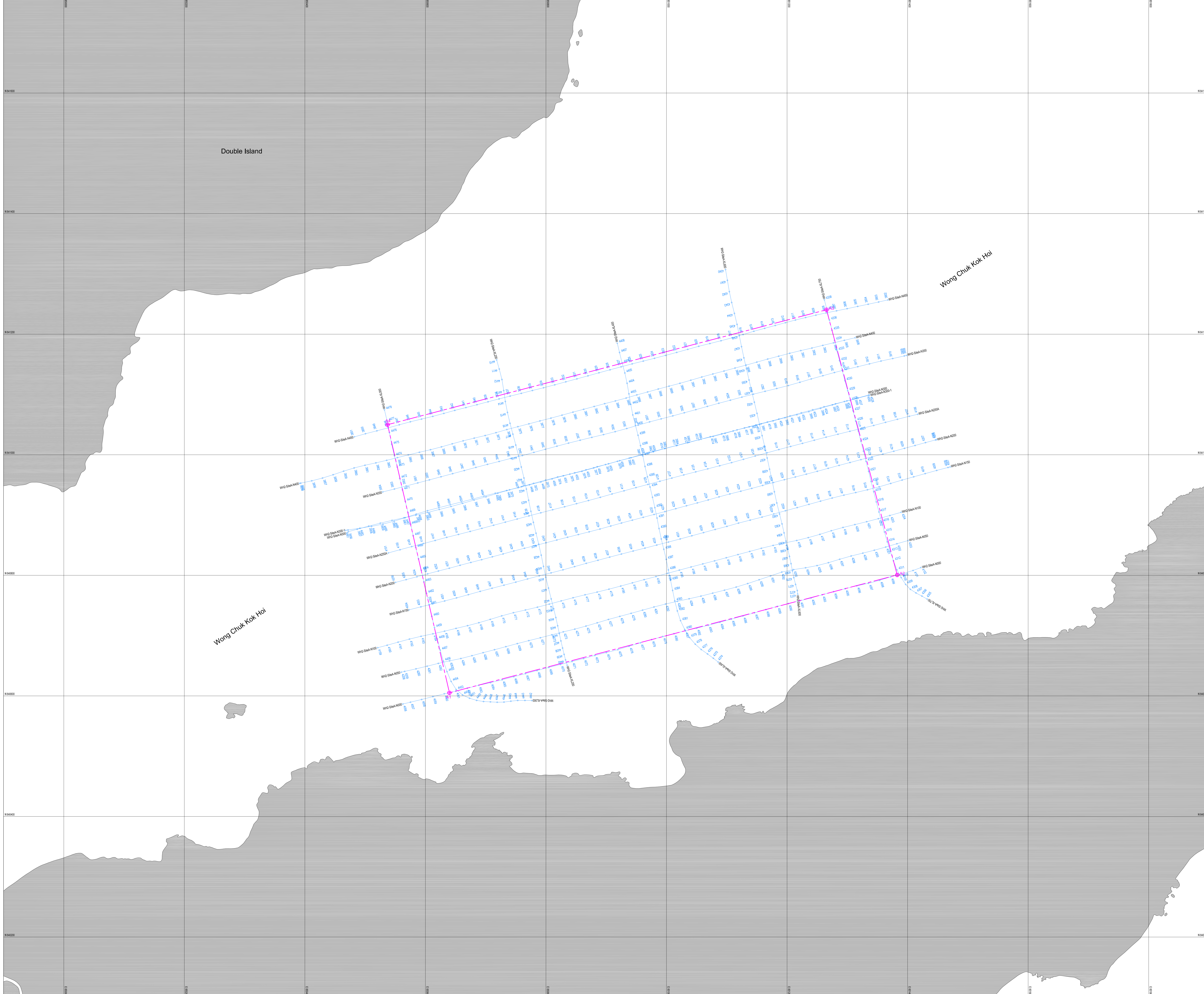
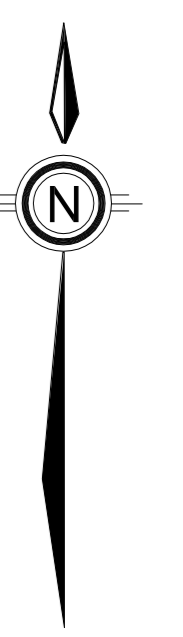
Revision No.	Date	Drawn by	Checked by	Approved by	Remarks
0	31/03/2021	Clarence Siu	Milton Chang	Margie Chen	Preliminary



Client : Environmental Resources Management

Surveyor : EGS (ASIA) LIMITED
120 HONG KONG ROAD, HONG KONG INDUSTRIAL BUILDING, HONG KONG
TEL: (852) 2950 5555
FAX: (852) 2950 5556
WWW.ERMCORP.COM

JOB NO. : HK260021



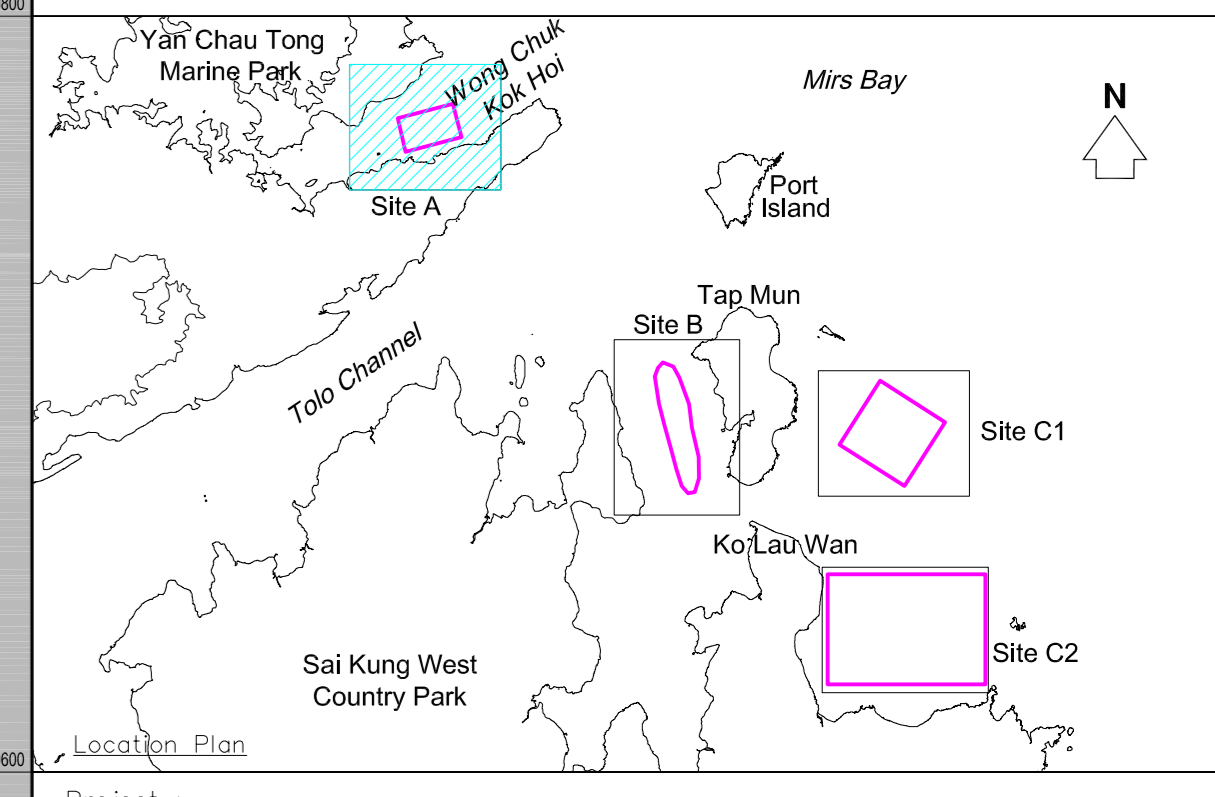
Double Island

Wong Chuk Kok Hoi

Wong Chuk Kok Hoi

Legend :

- Hydrophone track with fix positions and line name
- Survey boundary



Project :

MARINE GEOPHYSICAL SURVEYS FOR FISH CULTURE ZONE EIA STUDY

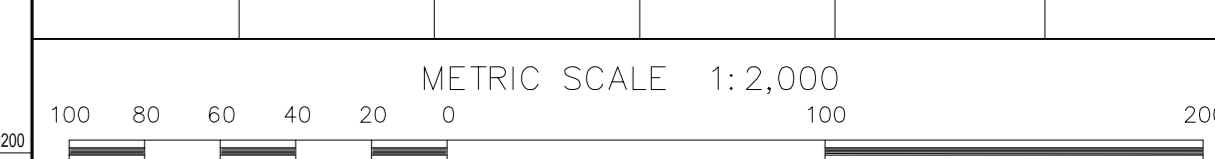
AREA : Site A (Wong Chuk Kok Hoi) FIGURE NUMBER : A02

Drawing Title :

HYDROPHONE TRACK PLOT

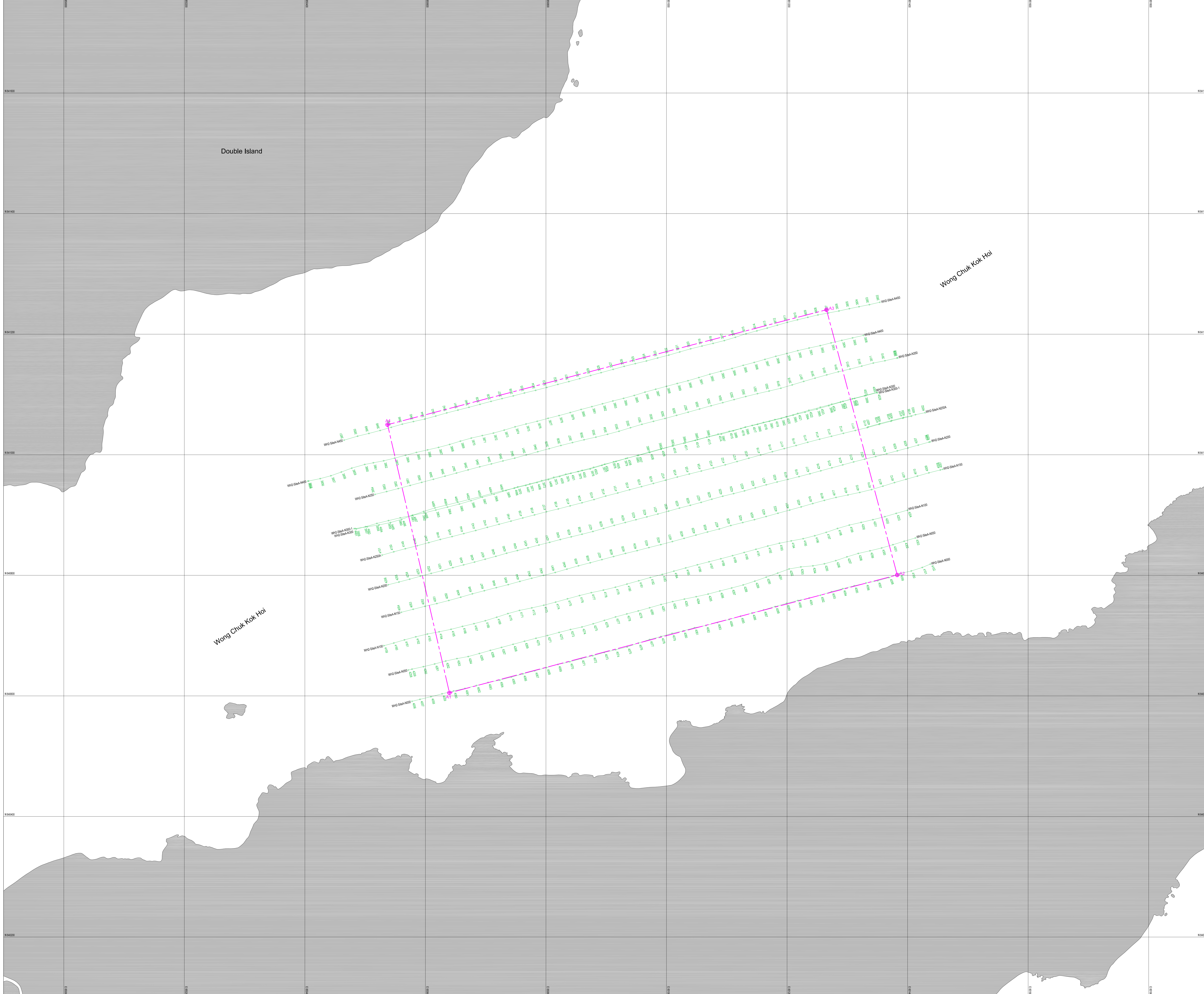
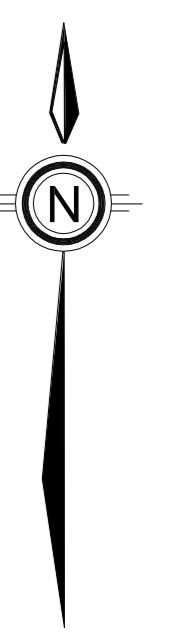
- Notes :
- Survey Date : 03 March 2021
 - Survey Grid : Hong Kong 1980 Grid System
 - Vertical Datum : Hong Kong Principal Datum
 - Positioning : C-Nov CoGPS (Globally corrected GPS)
 - Equipment : Knudsen 320M Echo Sounder
R2Sonic Sonic 2024 Multibeam Echo Sounding System
EdgeTech 4200 Side Scan Sonar System
EGS Boomer System
 - Coastline taken from 1:1,000 Survey Sheets, Survey and Mapping Office, Lands Department

Revision No.	Date	Drawn by	Checked by	Approved by	Remarks
0	31/03/2021	Clarence Siu	Milton Chang	Margie Chen	Preliminary



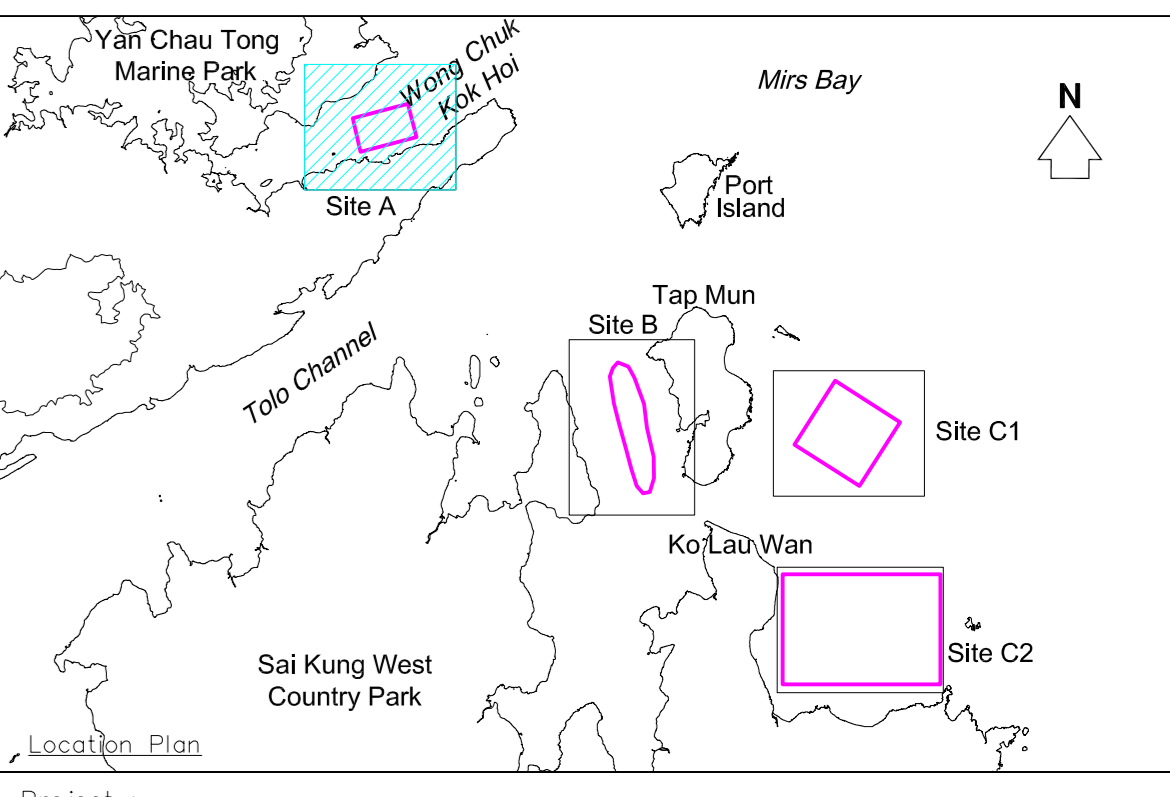
Client : Environmental Resources Management

Surveyor : EGS (ASIA) LIMITED
222 HOOB LANE, HOBB INDUSTRIAL BUILDING, HOOB INDUSTRIAL ESTATE, HOOB, HONG KONG
TEL: (852) 27092828
WWW.EGSLIMITED.COM



Legend :

- Side scan sonar track with fix positions and line name
- Survey boundary



**MARINE GEOPHYSICAL SURVEYS
FOR FISH CULTURE ZONE EIA STUDY**

AREA : Site A (Wong Chuk Kok Hoi) FIGURE NUMBER : A03

SIDE SCAN SONAR TRACK PLOT

- Notes :
- Survey Date : 03 March 2021
 - Survey Grid : Hong Kong 1980 Grid System
 - Vertical Datum : Hong Kong Principal Datum
 - Positioning : C-Nov CoGPS (Globally corrected GPS)
 - Equipment : Knudsen 320M Echo Sounder
R2Sonic Sonic 2024 Multibeam Echo Sounding System
EdgeTech 4200 Side Scan Sonar System
EGS Boomer System
 - Coastline taken from 1:1,000 Survey Sheets, Survey and Mapping Office, Lands Department

Revision No.	Date	Drawn by	Checked by	Approved by	Remarks
0	31/03/2021	Clarence Siu	Milton Chang	Margie Chen	Preliminary



Client : Environmental Resources Management

Surveyor : EGS (ASIA) LIMITED
222 HOOB LANE, HOON INDUSTRIAL BUILDING,
TAI POI, KOWLOON, HONG KONG
TEL: (852) 27098555
WWW.EGSASIA.COM