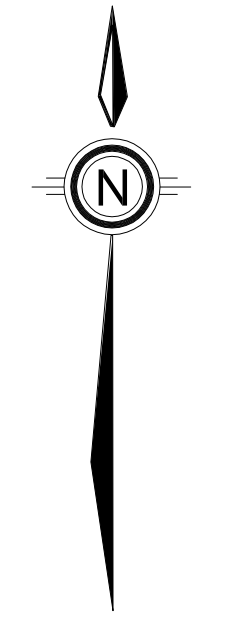
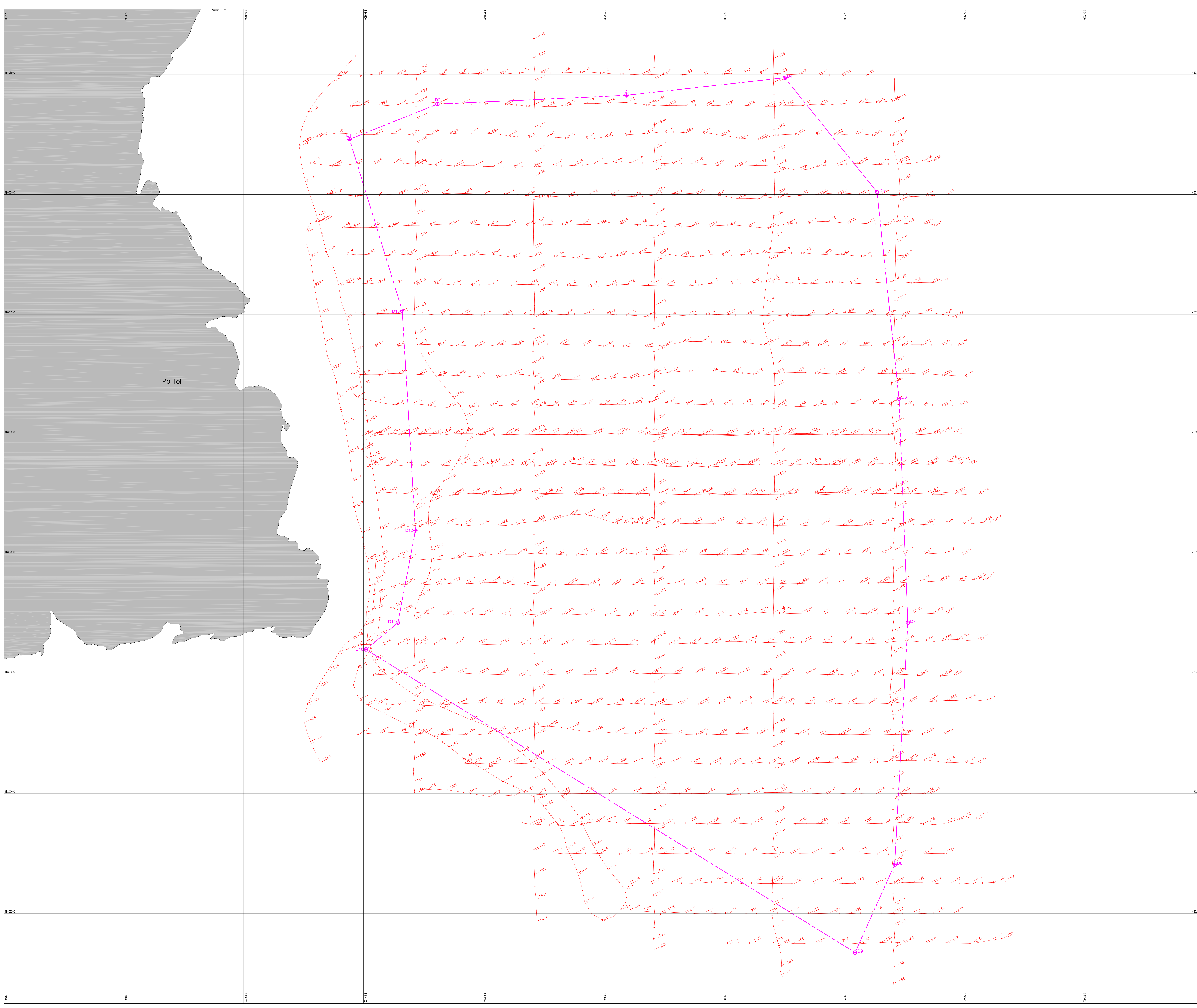
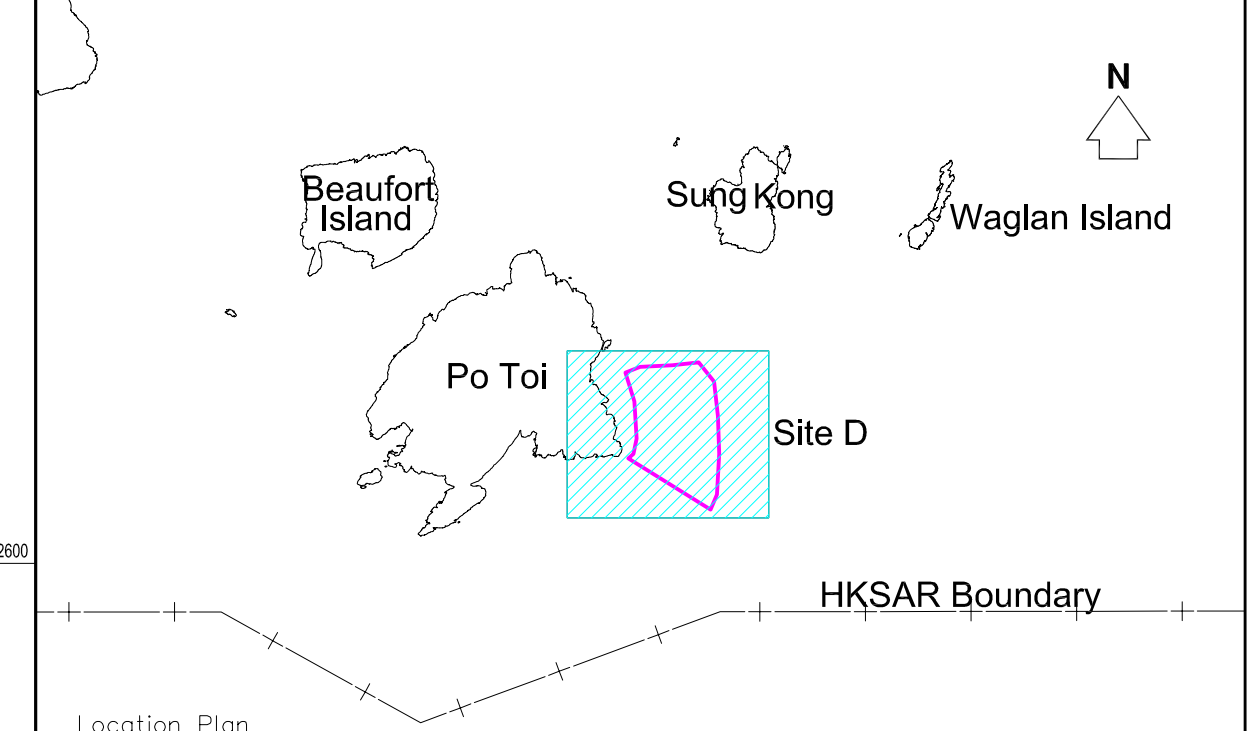


APPENDIX 8A SURVEY TRACK PLOTS



Legend :

- - - 260 Multi-beam echo sounding track with fix positions
- - - Survey boundary



Project :

MARINE GEOPHYSICAL SURVEYS FOR FISH CULTURE ZONE EIA STUDY

AREA : Site D (Southeast of Po Toi) FIGURE NUMBER : D01

Drawing Title :

ECHO SOUNDING TRACK PLOT

- Notes :
1. Survey Date : 19 & 29 March & 01 April 2021
 2. Survey Grid : Hong Kong 1980 Grid System
 3. Vertical Datum : Hong Kong Principal Datum
 4. Positioning : C-Nav GcGPS (Globally corrected GPS)
 5. Equipment :
 - Knudsen 320M Echo Sounder
 - R2Sonic Sonic 2124 Multibeam Echo Sounding System
 - EdgeTech 4200 Side Scan Sonar System
 - EGS Boomer System
 6. Coastline taken from 1:1,000 Survey Sheets, Survey and Mapping Office, Lands Department

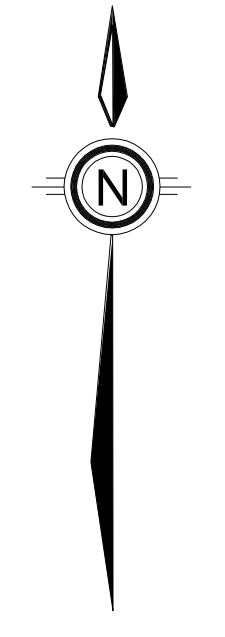
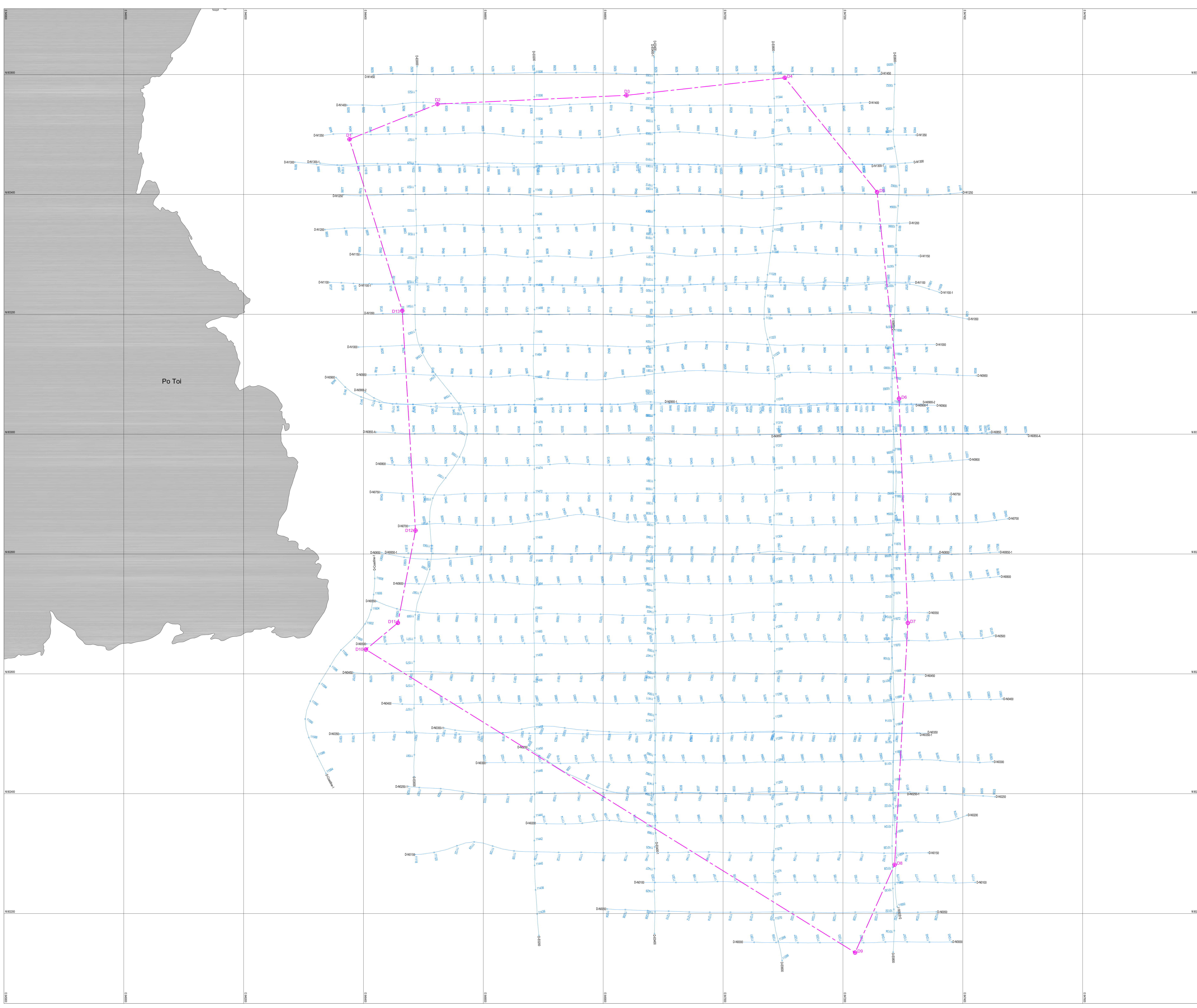
Revision No.	Date	Drawn by	Checked by	Approved by	Remarks
D	23/04/2021	Clarence Siu	W F Lee	Margie Chen	Preliminary





Client : Environmental Resources Management

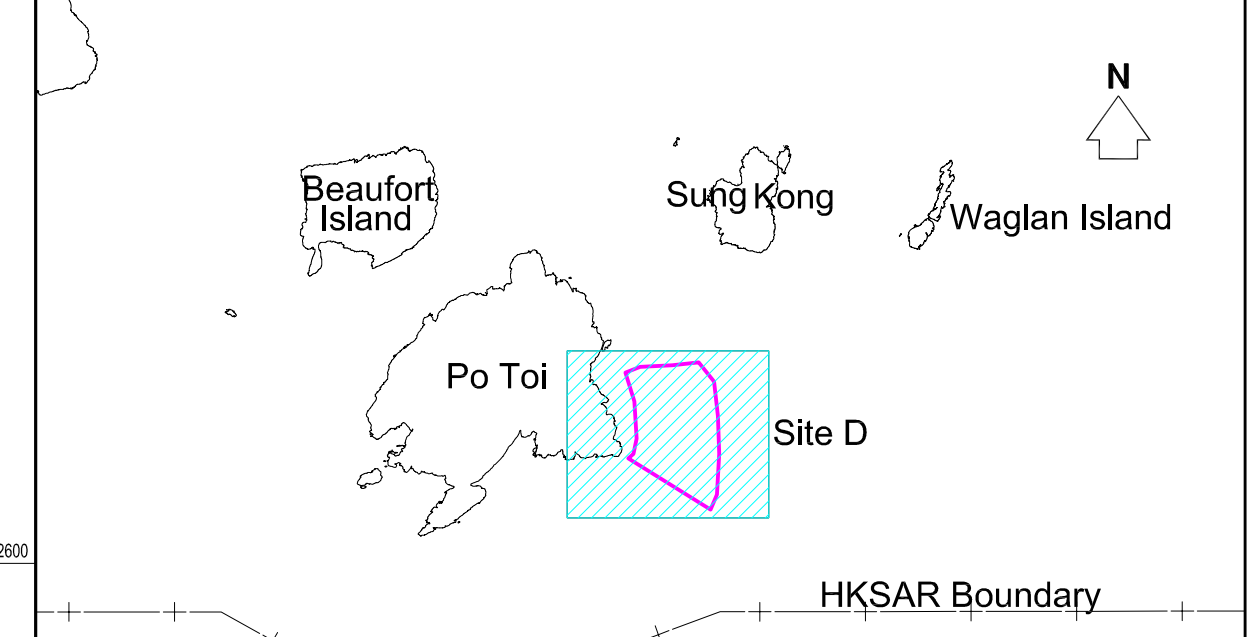
Surveyor : EGS (ASIA) LIMITED
 22/F, 100, Nathan Road, Kowloon, Hong Kong
 Tel: (852) 2500 8888
 Fax: (852) 2500 8889
 www.egs.com.hk

JOB NO. : HK260021



Po Toi

Legend :
 Hydrophone track with fix positions and line name
 Survey boundary



Project :
**MARINE GEOPHYSICAL SURVEYS
 FOR FISH CULTURE ZONE EIA STUDY**


AREA : Site D (Southeast of Po Toi) FIGURE NUMBER : D02

Drawing Title :
HYDROPHONE TRACK PLOT

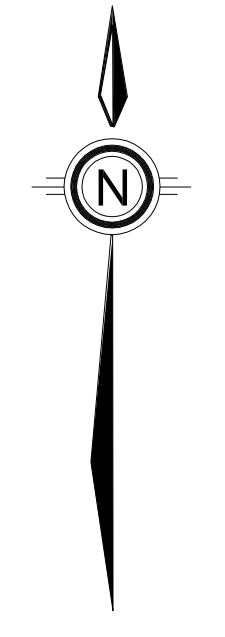
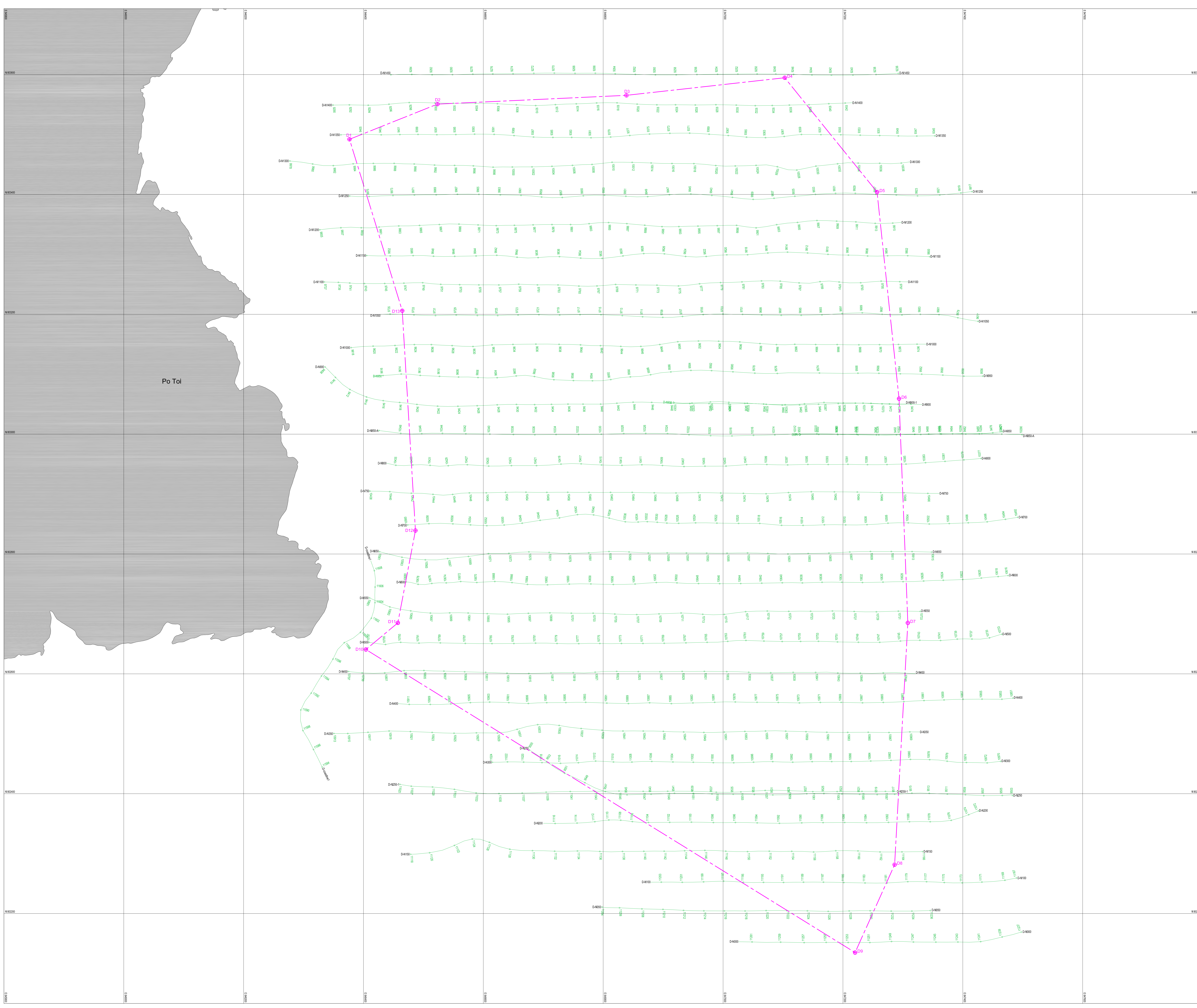
- Notes :
1. Survey Date : 19 & 29 March & 01 April 2021
 2. Survey Grid : Hong Kong 1980 Grid System
 3. Vertical Datum : Hong Kong Principal Datum
 4. Positioning : C-Nav GcGPS (Globally corrected GPS)
 5. Equipment : Knudsen 320M Echo Sounder
 R2Sonic Sonic 2124 Multibeam Echo Sounding System
 EdgeTech 4200 Side Scan Sonar System
 EGS Boomer System
 6. Coastline taken from 1:1,000 Survey Sheets, Survey and Mapping Office, Lands Department



Revision No.	Date	Drawn by	Checked by	Approved by	Remarks
D	23/04/2021	Clarence Siu	W F Lee	Margie Chen	Preliminary

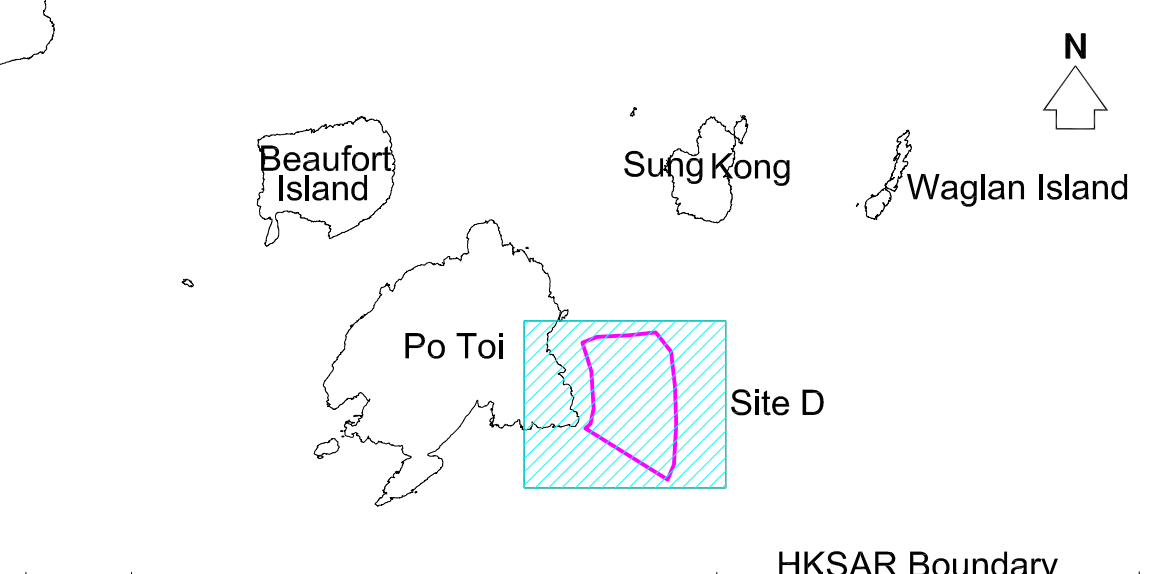


Client :  Environmental Resources Management

Surveyor :  EGS (ASIA) LIMITED
 2/F, 200A, Queen's Road East, Hong Kong
 Tel: (852) 2522 8888
 Fax: (852) 2522 8889
 www.egs.com.hk



Legend :
 Side scan sonar track with fix positions and line name
 Survey boundary



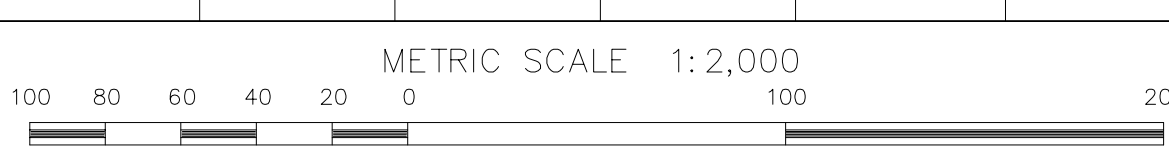
**MARINE GEOPHYSICAL SURVEYS
 FOR FISH CULTURE ZONE EIA STUDY**

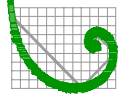
AREA : Site D (Southeast of Po Toi) FIGURE NUMBER : D03

SIDE SCAN SONAR TRACK PLOT

- Notes :
1. Survey Date : 19 & 29 March & 01 April 2021
 2. Survey Grid : Hong Kong 1980 Grid System
 3. Vertical Datum : Hong Kong Principal Datum
 4. Positioning : C-Nav GcGPS (Globally corrected GPS)
 5. Equipment : Knudsen 320M Echo Sounder
 R2Sonic Sonic 2124 Multibeam Echo Sounding System
 EdgeTech 4200 Side Scan Sonar System
 EGS Boomer System
 6. Coastline taken from 1:1,000 Survey Sheets, Survey and Mapping Office, Lands Department

Revision No.	Date	Drawn by	Checked by	Approved by	Remarks
D	23/04/2021	Clarence Siu	W F Lee	Margie Chen	Preliminary



Client :  Environmental Resources Management

Surveyor :  EGS (ASIA) LIMITED
 2/F, 238-240, Des Voeux Road East, Hong Kong
 Tel: (852) 2500 8888
 Fax: (852) 2500 8889
 www.egs.com.hk