

826800 N

826200 N

825600 N

833200 E

833800 E

833400 E

LEGEND:



SITE BOUNDARY



PROJECT
REVITALISATION OF TAI WAI NULLAH AND FO TAN NULLAH - INVESTIGATION

CLIENT
渠務署
Drainage Services Department

CONSULTANT
AECOM Asia Company Ltd.
www.aecom.com

SUB-CONSULTANTS

ISSUE/REVISION

I/R	DATE	DESCRIPTION	CHK.

STATUS

SCALE
A3 1 : 6000
DIMENSION UNIT
METRES

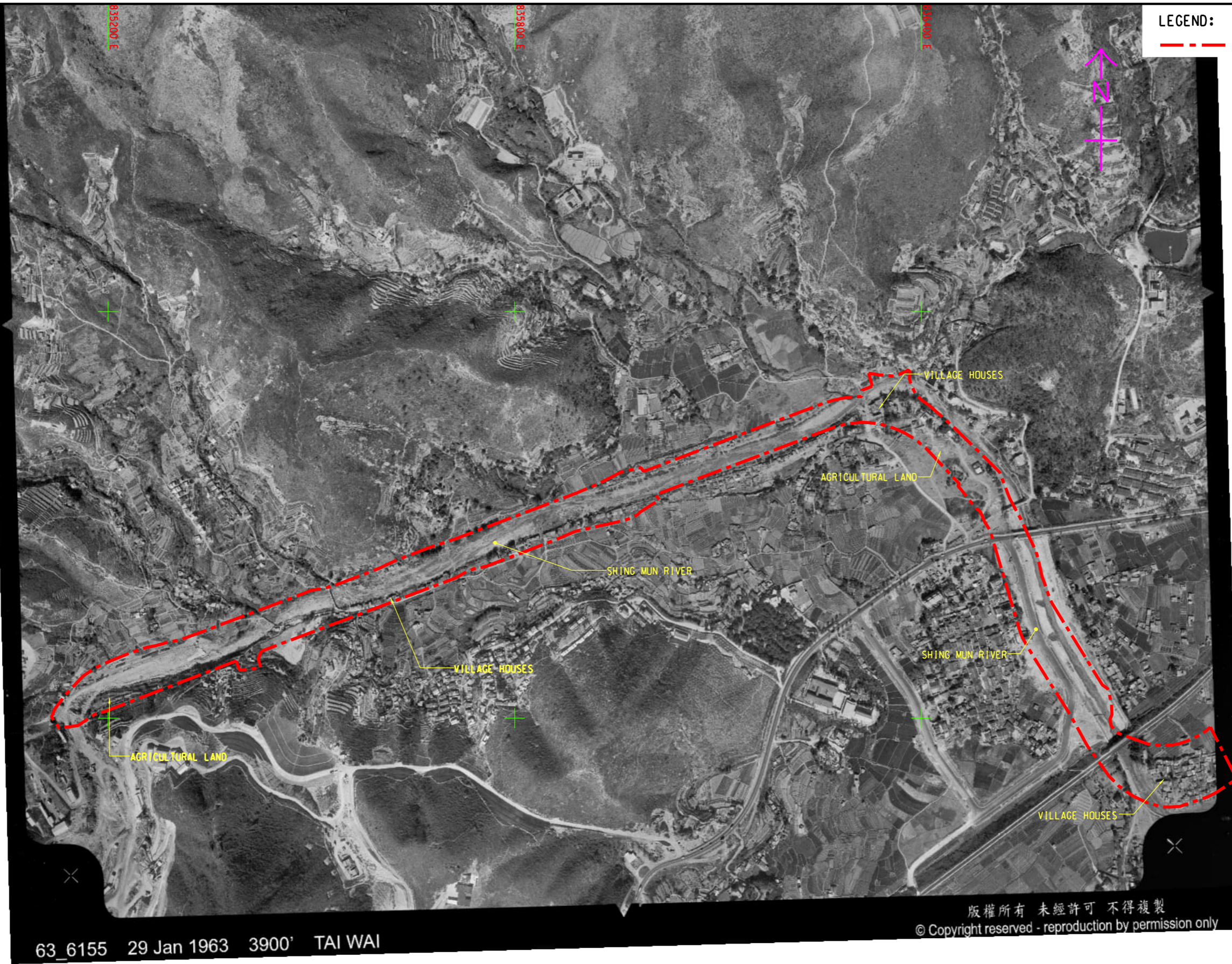
KEY PLAN

PROJECT NO.
60631587
AGREEMENT NO.
CE 54/2019 (DS)

SHEET TITLE
AERIAL PHOTOGRAPH 1963 (TAI WAI NULLAH)

SHEET NUMBER
60631587/EIA/TWN/AP1

This drawing has been prepared for the use of AECOM's client. It may not be used, modified, reproduced or relied upon by third parties, except as agreed by AECOM or as required by law. AECOM accepts no responsibility, and denies any liability whatsoever, to any party, that uses or relies on this drawing without AECOM's express written consent. Do not scale this document. All measurements must be obtained from the stated dimensions.



826800 N

826200 N

825600 N

製
mission only

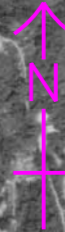
835200 E

834600 E

834000 E

LEGEND:

--- SITE BOUNDARY



PROJECT

REVITALISATION OF TAI WAI NULLAH AND FO TAN NULLAH - INVESTIGATION

CLIENT



CONSULTANT

AECOM Asia Company Ltd.
www.aecom.com

SUB-CONSULTANTS

分列工程師公司

ISSUE/REVISION

IR	DATE	DESCRIPTION	CHK.

STATUS

SCALE

A3 1 : 6000

DIMENSION UNIT

METRES

KEY PLAN

PROJECT NO.

60631587

AGREEMENT NO.

CE 54/2019 (DS)

SHEET TITLE

AERIAL PHOTOGRAPH 1973 (TAI WAI NULLAH)

SHEET NUMBER


60631587/EIA/TWN/AP2

3252
HK 20-2-73
5,000'

STILLING BASIN

SHING MUN RIVER

This drawing has been prepared for the use of AECOM's client. It may not be used, modified, reproduced or relied upon by third parties, except as agreed by AECOM or as required by law. AECOM accepts no responsibility, and denies any liability whatsoever, to any party that uses or relies on this drawing without AECOM's express written consent. All measurements must be obtained from the stated dimensions.



LEGEND:

--- SITE BOUNDARY



PROJECT

REVITALISATION OF TAI WAI NULLAH AND FO TAN NULLAH - INVESTIGATION

CLIENT



CONSULTANT

AECOM Asia Company Ltd.
www.aecom.com

SUB-CONSULTANTS

ISSUE/REVISION

NO.	DATE	DESCRIPTION	CHK.

STATUS

SCALE

A3 1 : 6000

DIMENSION UNIT

METRES

KEY PLAN

PROJECT NO.

60631587

AGREEMENT NO.

CE 54/2019 (DS)

SHEET TITLE

AERIAL PHOTOGRAPH 1983 (TAI WAI NULLAH)

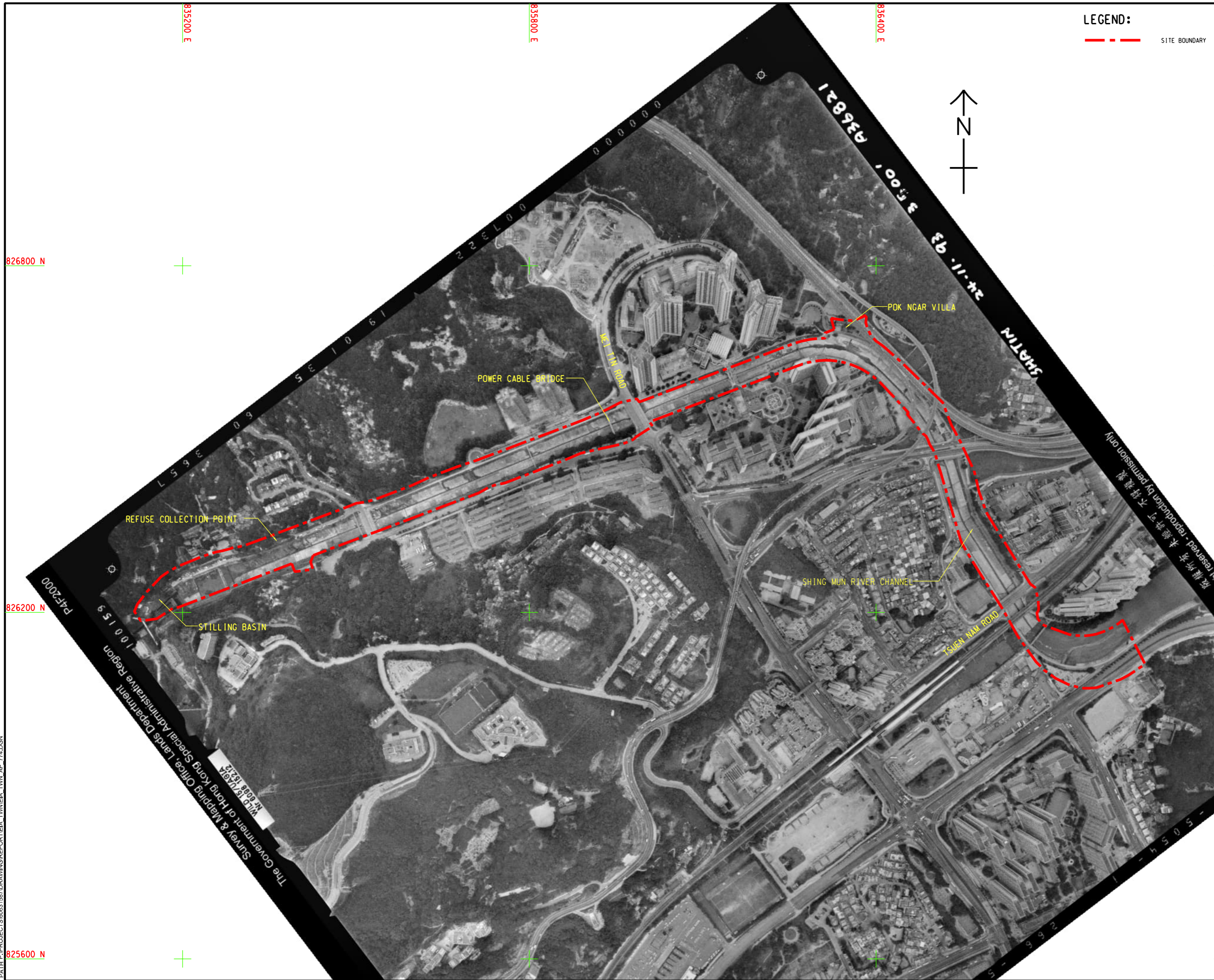
SHEET NUMBER

60631587/EIA/TWN/AP3

This drawing has been prepared for the use of AECOM's client. It may not be used, modified, reproduced or relied upon by third parties, except as agreed by AECOM or as required by law. AECOM accepts no responsibility, and denies any liability whatsoever, to any party that uses or relies on this drawing without AECOM's express written consent. All measurements must be obtained from the stated dimensions.

地政總署測繪處

The Government of Hong Kong Special Administrative Region
Survey & Mapping Office, Lands Department
UA9 1044 152.53



LEGEND:

--- SITE BOUNDARY



PROJECT

REVITALISATION OF TAI WAI NULLAH AND FO TAN NULLAH - INVESTIGATION

CLIENT



CONSULTANT

AECOM Asia Company Ltd.
www.aecom.com

SUB-CONSULTANTS

ISSUE/REVISION

I/R	DATE	DESCRIPTION	CHK.

STATUS

SCALE

A3 1 : 6000

DIMENSION UNIT

METRES

KEY PLAN

PROJECT NO.

60631587

AGREEMENT NO.

CE 54/2019 (DS)

SHEET TITLE

AERIAL PHOTOGRAPH 1993
(TAI WAI NULLAH)

SHEET NUMBER

60631587/EIA/TWN/AP4

This drawing has been prepared for the use of AECOM's client. It may not be used, modified, reproduced or relied upon by third parties, except as agreed by AECOM or as required by law. AECOM accepts no responsibility, and denies any liability whatsoever, to any party, that uses or relies on this drawing without AECOM's express written consent. Do not scale this document. All measurements must be obtained from the stated dimensions.

The Government of Hong Kong Special Administrative Region
Survey & Mapping Office, Lands Department
Map No. 888/18/12

No reproduction by permission
不得複製
本圖禁止

ISO A1 594mm x 841mm
 Approved:
 Checked:
 Designer:
 Project Management Initials: 826800 N
 2022/10/13
 PATH PROJECTS\6063158\DRAWING\REPORT\EIA_TWN\EIA_TWN_AP_775.DGN
 825600 N



香港特別行政區政府 地政總署測繪處
 The Government of Hong Kong Special Administrative Region
 Survey & Mapping Office, Lands Department

LEGEND:
 - - - - - SITE BOUNDARY



AECOM

PROJECT
 項目
 REVITALISATION OF TAI WAI NULLAH AND FO TAN NULLAH - INVESTIGATION

CLIENT
 業主
 渠務署
 Drainage Services Department

CONSULTANT
 顧問公司
 AECOM Asia Company Ltd.
 www.aecom.com

SUB-CONSULTANTS
 分判工程師/公司

ISSUE/REVISION
 修訂

NO.	DATE	DESCRIPTION	CHK.

STATUS
 狀況

SCALE
 比例
 A3 1 : 6000

DIMENSION UNIT
 尺寸單位
 METRES

KEY PLAN
 索引圖

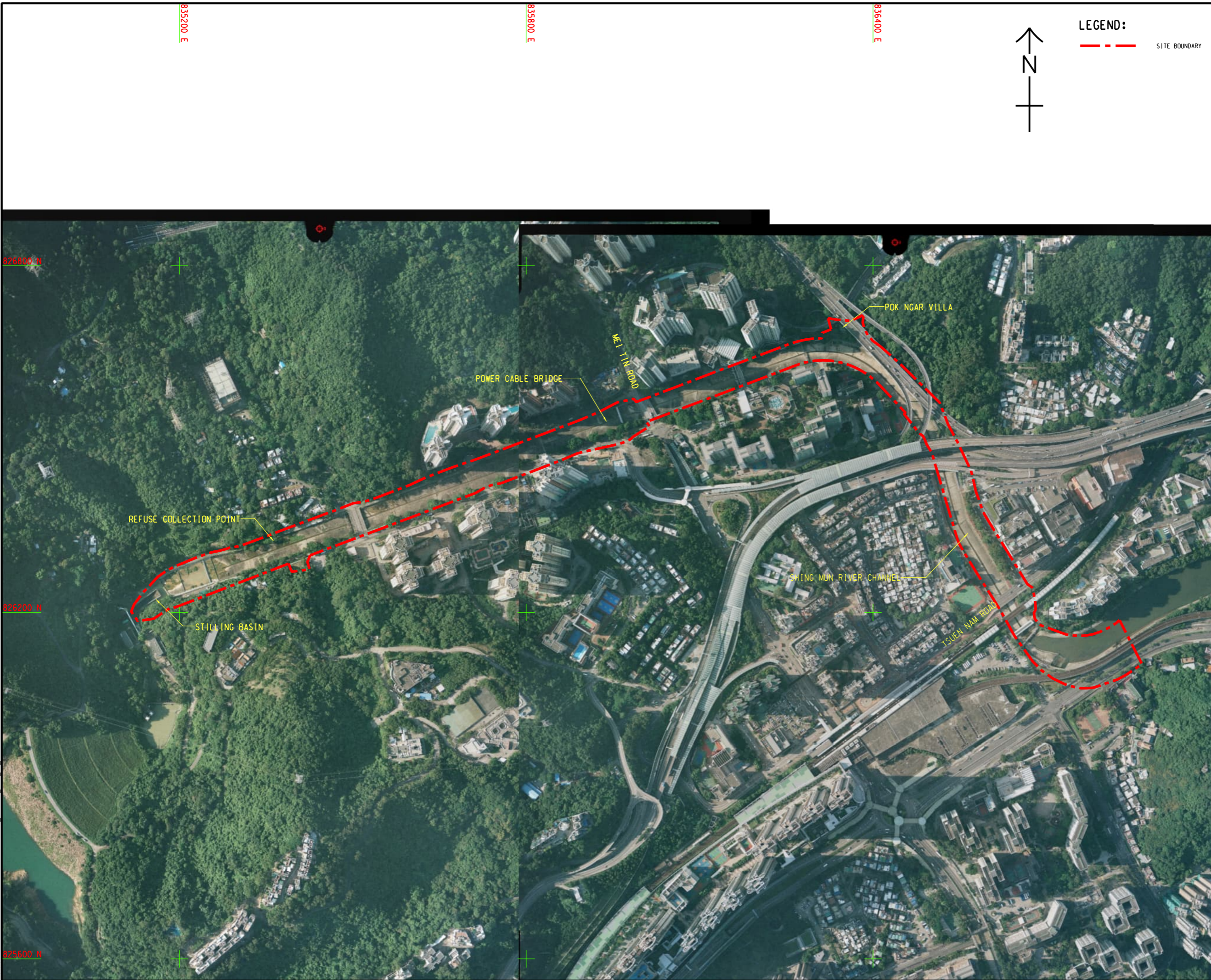
PROJECT NO.
 項目編號
 60631587

AGREEMENT NO.
 協議編號
 CE 54/2019 (DS)

SHEET TITLE
 圖紙名稱
 AERIAL PHOTOGRAPH 2003 (TAI WAI NULLAH)

SHEET NUMBER
 圖紙編號
 60631587/EIA/TWN/AP5

This drawing has been prepared for the use of AECOM's client. It may not be used, modified, reproduced or relied upon by third parties, except as agreed by AECOM or as required by law. AECOM accepts no responsibility, and denies any liability whatsoever, to any party that uses or relies on this drawing without AECOM's express written consent. Do not scale this document. All measurements must be obtained from the stated dimensions.



LEGEND:

--- SITE BOUNDARY



PROJECT

REVITALISATION OF TAI WAI NULLAH AND FO TAN NULLAH - INVESTIGATION

CLIENT

渠務署
Drainage Services Department

CONSULTANT

AECOM Asia Company Ltd.
www.aecom.com

SUB-CONSULTANTS

ISSUE/REVISION

I/R	DATE	DESCRIPTION	CHK.

STATUS

SCALE DIMENSION UNIT

A3 1 : 6000 METRES

KEY PLAN

PROJECT NO. AGREEMENT NO.

60631587 CE 54/2019 (DS)

SHEET TITLE

AERIAL PHOTOGRAPH 2013 (TAI WAI NULLAH)

SHEET NUMBER

60631587/EIA/TWN/AP6

This drawing has been prepared for the use of AECOM's client. It may not be used, modified, reproduced or relied upon by third parties, except as agreed by AECOM or as required by law. AECOM accepts no responsibility, and denies any liability whatsoever, to any party that uses or relies on this drawing without AECOM's express written consent. Do not scale this document. All measurements must be obtained from the stated dimensions.

826800 N

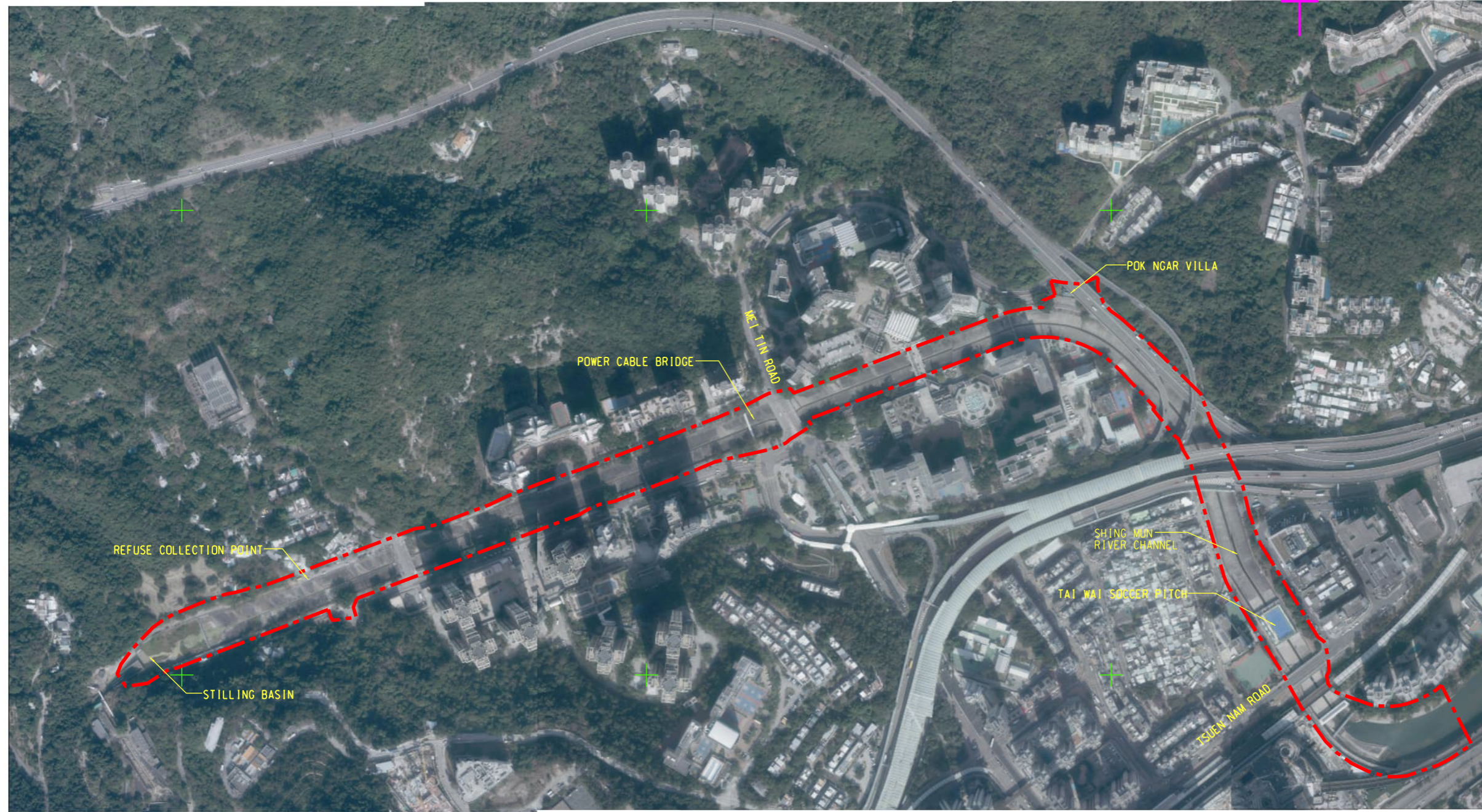
826200 N

825600 N

835200 E

835800 E

836400 E



LEGEND:

--- SITE BOUNDARY



PROJECT
 項目
 REVITALISATION OF TAI WAI NULLAH AND FO TAN NULLAH - INVESTIGATION

CLIENT
 業主
 渠務署
 Drainage Services Department

CONSULTANT
 土佐顧問公司
 AECOM Asia Company Ltd.
 www.aecom.com

SUB-CONSULTANTS
 分判工程師公司

ISSUE/REVISION

I/R	DATE	DESCRIPTION	CHK.
修訂	日期	修訂描述	核對

STATUS

SCALE **DIMENSION UNIT**
 比例尺 尺寸單位
 A3 1 : 6000 METRES

KEY PLAN

PROJECT NO. **AGREEMENT NO.**
 項目編號 協議編號
 60631587 CE 54/2019 (DS)

SHEET TITLE
 圖紙名稱
 AERIAL PHOTOGRAPH 2021
 (TAI WAI NULLAH)

SHEET NUMBER
 圖紙編號
 60631587/EIA/TWN/AP7

This drawing has been prepared for the use of AECOM's client. It may not be used, modified, reproduced or relied upon by third parties, except as agreed by AECOM or as required by law. AECOM accepts no responsibility, and denies any liability whatsoever, to any party that uses or relies on this drawing without AECOM's express written consent. Do not scale this document. All measurements must be obtained from the stated dimensions.