














Appendix 9.2 Representative Photographs of Habitat Types Recorded within the Assessment Area

						
<p>Plate 1 – Modified Watercourse – Project Site</p>	<p>Plate 2 – Modified Watercourse – Assessment Area</p>					
						
<p>Plate 3 – Developed Area / Wasteland – Project Site</p>	<p>Plate 4 – Developed Area / Wasteland – Assessment Area</p>					
						
<p>Plate 5 – Woodland</p>	<p>Plate 6 – Mixed Woodland</p>					
	<p>Environmental Impact Assessment for Tai Wai Nullah Revitalisation</p> <p>Representative Photographs of Habitat Types Recorded within the Assessment Area</p>	<p>SCALE</p> <p>CHECK</p> <p>JOB NO.</p>	<p>N.T.S.</p> <p>LAMTYA</p> <p>60631587</p>	<p>DATE</p> <p>DRAWN</p> <p>Appendix No.</p>	<p>Jul-21</p> <p>LAUS</p> <p>9.2</p>	<p>Rev</p> <p>-</p>

Appendix 9.2 Representative Photographs of Habitat Types Recorded within the Assessment Area

	
<p>Plate 7 – Plantation</p>	<p>Plate 8 – Grassland</p>
	
<p>Plate 9 – Reservoir</p>	<p>Plate 10 – Village / Orchard</p>
	<p>[BLANK]</p>
<p>Plate 11 – Natural Watercourse</p>	<p>[BLANK]</p>

	<p>Environmental Impact Assessment for Tai Wai Nullah Revitalisation</p>	<p>SCALE</p>	<p>N.T.S.</p>	<p>DATE</p>	<p>Jul-21</p>
	<p>Representative Photographs of Habitat Types Recorded within the Assessment Area</p>	<p>CHECK</p> <p>JOB NO.</p>	<p>LAMTYA</p> <p>60631587</p>	<p>DRAWN</p> <p>Appendix No.</p> <p>9.2</p>	<p>LAUS</p> <p>Rev</p> <p>-</p>