

ISO A1 594mm x 841mm
 Approved:
 Checked:
 Designer:
 Project Management Initials:

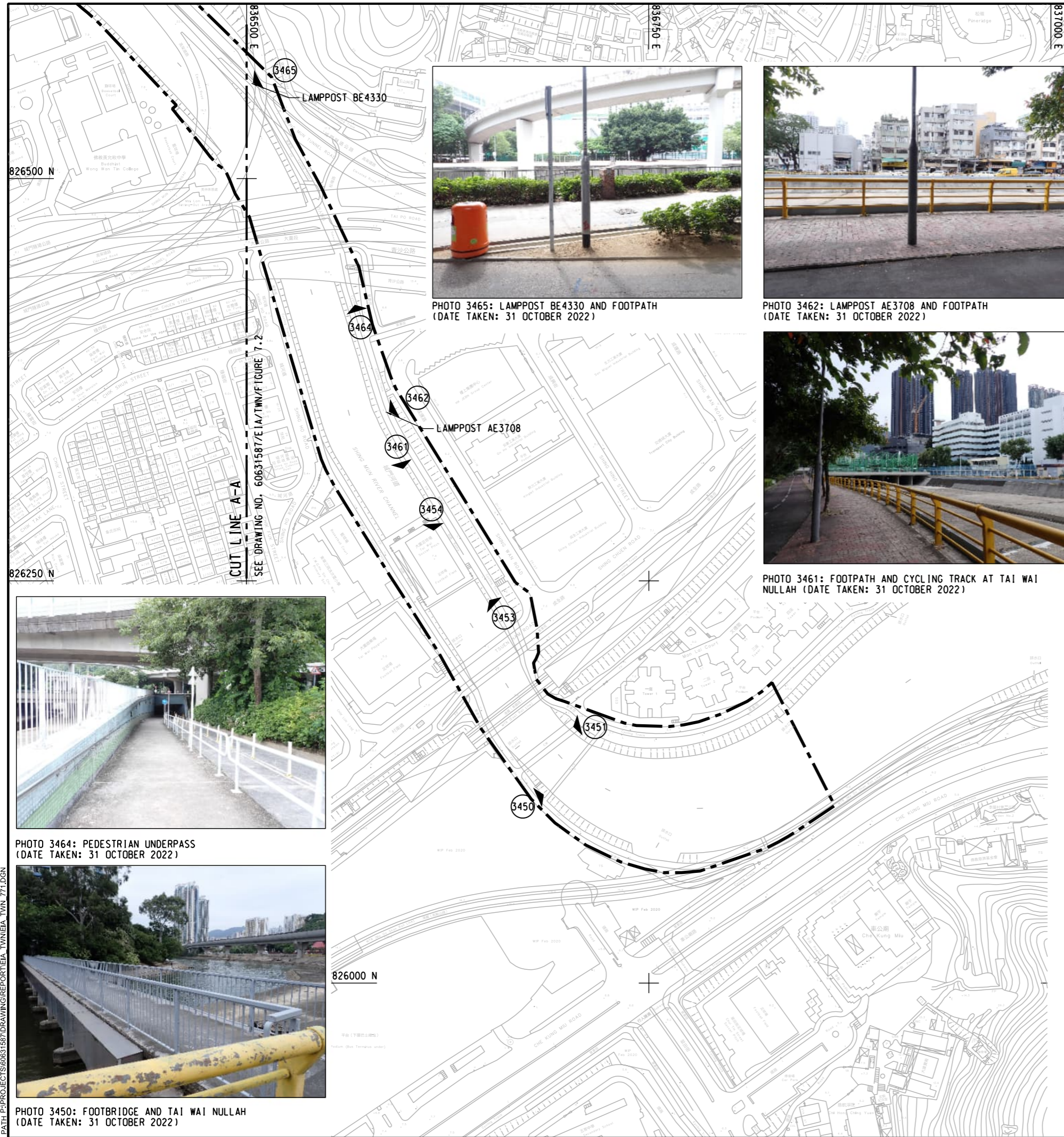


PHOTO 3465: LAMPOST BE4330 AND FOOTPATH
 (DATE TAKEN: 31 OCTOBER 2022)



PHOTO 3462: LAMPOST AE3708 AND FOOTPATH
 (DATE TAKEN: 31 OCTOBER 2022)



PHOTO 3461: FOOTPATH AND CYCLING TRACK AT TAI WAI NULLAH
 (DATE TAKEN: 31 OCTOBER 2022)



PHOTO 3464: PEDESTRIAN UNDERPASS
 (DATE TAKEN: 31 OCTOBER 2022)



PHOTO 3450: FOOTBRIDGE AND TAI WAI NULLAH
 (DATE TAKEN: 31 OCTOBER 2022)

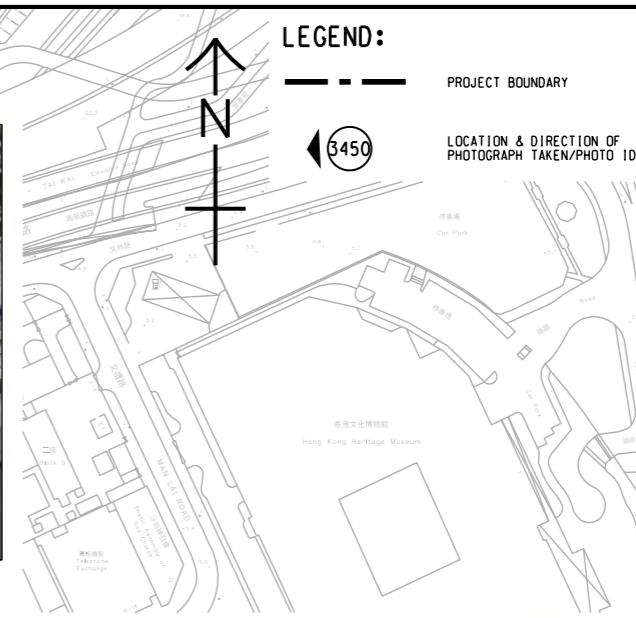


PHOTO 3451: FOOTBRIDGE
 (DATE TAKEN: 31 OCTOBER 2022)



PHOTO 3453: TAI WAI SOCCER PITCH AND TAI WAI NULLAH
 (DATE TAKEN: 31 OCTOBER 2022)



PHOTO 3454: TAI WAI SOCCER PITCH
 (DATE TAKEN: 31 OCTOBER 2022)



PROJECT
 項目
REVITALISATION OF TAI WAI NULLAH AND FO TAN NULLAH - INVESTIGATION

CLIENT
 業主
 渠務署
 Drainage Services Department

CONSULTANT
 工程顧問公司
 AECOM Asia Company Ltd.
 www.aecom.com

SUB-CONSULTANTS
 分判工程顧問公司

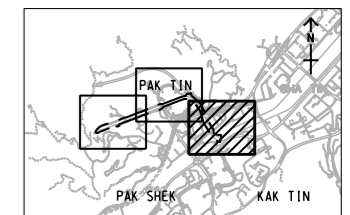
ISSUE/REVISION

| I/R | DATE | DESCRIPTION | CHK. |
|-----|------|-------------|------|
| | | | |
| | | | |
| | | | |

STATUS

SCALE **DIMENSION UNIT**
 比例 尺寸單位
 A3 1:2500 METRES

KEY PLAN



PROJECT NO. **AGREEMENT NO.**
 項目編號 協議編號
 60631587 CE 54/2019 (DS)

SHEET TITLE

PHOTOGRAPHIC RECORDS OF SITE WALKOVER (TAI WAI NULLAH)

SHEET NUMBER

60631587/EIA/TWN/FIGURE 7.1

2022/11/3
 Plot File by: jiw
 PATH P:\PROJECTS\60631587\DRAWING\REPORT\EIA_TWN\EIA_TWN_771.DGN

This drawing has been prepared for the use of AECOM's client. It may not be used, modified, reproduced or relied upon by third parties, except as agreed by AECOM or as required by law. AECOM accepts no responsibility, and denies any liability whatsoever, to any party that uses or relies on this drawing without AECOM's express written consent. Do not scale this document. All measurements must be obtained from the stated dimensions.