

LEGEND:

--- PROJECT BOUNDARY

⬅️ (3498) LOCATION & DIRECTION OF PHOTOGRAPH TAKEN/PHOTO ID

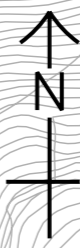


PHOTO 3552: SLOPE (7SW-D/C331)
 (DATE TAKEN: 31 OCTOBER 2022)



PHOTO 3503: VEGETATED LAND AND FOOTPATH
 (DATE TAKEN: 31 OCTOBER 2022)



PHOTO 3500: PAK TIN VILLAGE SECTION 5 REFUSE
 COLLECTION POINT (DATE TAKEN: 31 OCTOBER 2022)



PHOTO 3498: BRIDGE AND TAI WAI NULLAH
 (DATE TAKEN: 31 OCTOBER 2022)




PHOTO 3546: WATER SUPPLIES DEPARTMENT STILLING
 BASIN (DATE TAKEN: 31 OCTOBER 2022)



PHOTO 3521: UPSTREAM OF TAI WAI NULLAH
 (DATE TAKEN: 31 OCTOBER 2022)

AECOM

PROJECT
 項目
REVITALISATION OF TAI WAI NULLAH AND FO TAN NULLAH - INVESTIGATION

CLIENT
 業主
 渠務署
 Drainage Services Department

CONSULTANT
 工程顧問公司
 AECOM Asia Company Ltd.
 www.aecom.com

SUB-CONSULTANTS
 分判工程顧問公司

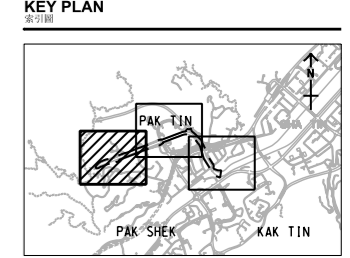
ISSUE/REVISION
 修訂

I/R	DATE	DESCRIPTION	CHK.

STATUS
 階段

SCALE
 比例尺
 A3 1 : 2500

DIMENSION UNIT
 單位
 METRES



PROJECT NO.
 項目編號
 60631587

AGREEMENT NO.
 協議編號
 CE 54/2019 (DS)

SHEET TITLE
 圖名
 PHOTOGRAPHIC RECORDS OF SITE WALKOVER (TAI WAI NULLAH)

SHEET NUMBER
 圖號
 60631587/EIA/TWN/FIGURE 7.3

This drawing has been prepared for the use of AECOM's client. It may not be used, modified, reproduced or relied upon by third parties, except as agreed by AECOM or as required by law. AECOM accepts no responsibility, and denies any liability whatsoever, to any party that uses or relies on this drawing without AECOM's express written consent. All measurements must be obtained from the stated dimensions.