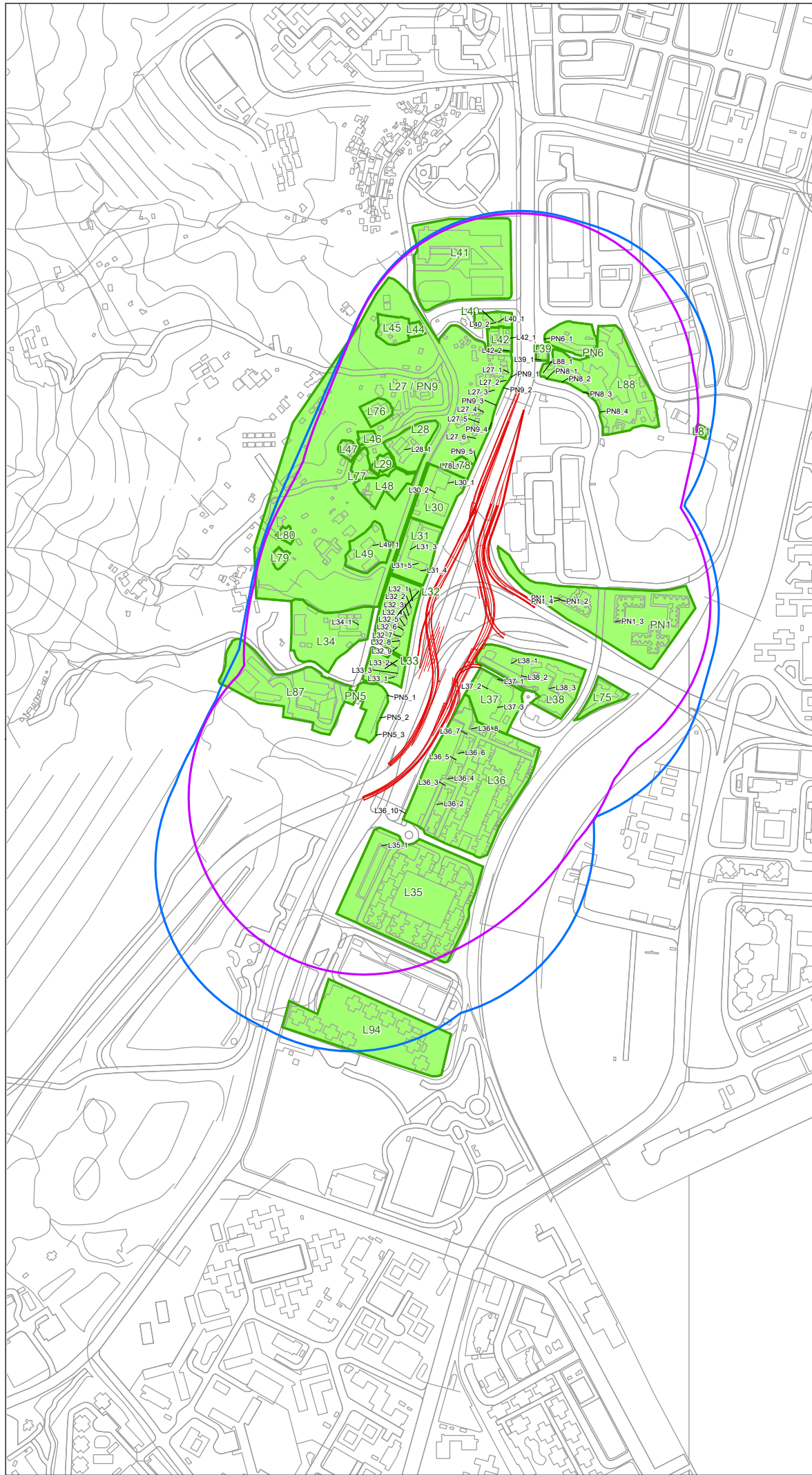




APPENDIX 4.17

MAP SHOWING THE LOCATIONS AND DETAILS OF NAPS




NAP ID	NAP Description	Assessment Floor for Traffic Noise Impact Assessment
L27_1	Tsing Shan Tsuen No. 83	G/F
L27_2	Tsing Shan Tsuen No. 82	G/F - 1/F
L27_3	Tsing Shan Tsuen No. 98	G/F - 1/F
L27_4	Tsing Shan Tsuen No. 113	G/F
L27_5	Tsing Shan Tsuen No. 114	G/F - 1/F
L27_6	Tsing Shan Tsuen No. 111A	G/F - 1/F
L28_1	Yuan Ming Monastery	G/F - 3/F
L30_1	Yan Chai Hospital No. 2 Secondary School	G/F - 6/F
L30_2	Yan Chai Hospital No. 2 Secondary School	G/F - 6/F
L31_3	Ju Ching Chu Secondary School (Tuen Mun)	G/F - 5/F
L31_4	Ju Ching Chu Secondary School (Tuen Mun)	G/F - 5/F
L31_5	Ju Ching Chu Secondary School (Tuen Mun)	G/F - 5/F
L32_1	ICAC Training Camp	G/F - 2/F
L32_2	ICAC Training Camp	G/F - 1/F
L32_3	ICAC Training Camp	G/F - 1/F
L32_4	ICAC Training Camp	G/F - 1/F
L32_5	ICAC Training Camp	G/F - 1/F
L32_6	ICAC Training Camp	G/F - 1/F
L32_7	ICAC Training Camp	G/F - 1/F
L32_8	ICAC Training Camp	G/F - 1/F
L32_9	ICAC Training Camp	G/F - 1/F
L33_1	Hong Chi Morninghill School / Hong Chi Morninglight School	G/F - 3/F
L33_2	Hong Chi Morninghill School / Hong Chi Morninglight School	G/F - 3/F
L33_3	Hong Chi Morninghill School / Hong Chi Morninglight School	G/F - 3/F
L34_1	Tin Tak Shing Kau to Tong - Tuen Mun	G/F
L35_1	Glorious Garden Block 2	1/F - 25/F
L36_2	Lung Mun Oasis Block 2	1/F - 26/F
L36_3	Lung Mun Oasis Block 2	1/F - 26/F
L36_4	Lung Mun Oasis Block 3	1/F - 26/F
L36_5	Lung Mun Oasis Block 3	1/F - 26/F
L36_6	Lung Mun Oasis Block 4	1/F - 26/F
L36_7	Lung Mun Oasis Block 4	1/F - 26/F
L36_8	Lung Mun Oasis Block 5	1/F - 26/F
L36_10	W.F.B. Avalokitesvara Nursery School	2/F
L37_1	The Church of Christ in China Hoh Fuk Tong Primary School	G/F - 5/F
L37_2	The Church of Christ in China Hoh Fuk Tong Primary School	G/F - 5/F
L37_3	The Church of Christ in China Hoh Fuk Tong Primary School	G/F - 7/F
L38_1	Lung Yat Estate Kin Lung House	1/F - 33/F
L38_2	Lung Yat Estate Kin Lung House	1/F - 33/F
L38_3	Lung Yat Estate Hong Lung House	1/F - 33/F
L39_1	Hong Kong Christian Service Jockey Club Lodge of Rising Sun	G/F - 3/F
L40_1	SKH St. Peter's Church (Castle Peak)	G/F - 5/F
L40_2	SKH St. Peter's Church (Castle Peak)	G/F - 5/F
L42_1	S.K.H St. Peter's Church Castle Peak Kindergarten & Child Care Centre	G/F
L42_2	S.K.H St. Peter's Church Castle Peak Kindergarten & Child Care Centre	G/F - 1/F
L49_1	Wai Lin Ching She	G/F - 1/F
L78_1	Cannan Garden	G/F - 1/F
L88_1	Village houses near Yip Wong Road	G/F - 2/F
PN1_1	Public Housing Development at Yip Wong Road (Block 4)	1/F - 38/F
PN1_2	Public Housing Development at Yip Wong Road (Block 4)	1/F - 38/F
PN1_3	Public Housing Development at Yip Wong Road (Block 3)	1/F - 34/F
PN1_4	Public Housing Development at Yip Wong Road (Block 4 + Kindergarten at 1/F Lower Floor)	1/F - Lower Floor
PN5_1	Proposed G/IC Facilities near Tuen Mun Children and Juvenile Home	G/F - 4/F
PN5_2	Proposed G/IC Facilities near Tuen Mun Children and Juvenile Home	G/F - 4/F
PN5_3	Proposed G/IC Facilities near Tuen Mun Children and Juvenile Home	G/F - 4/F
PN6_1	Proposed G/IC Facilities at Former St. Simon's Primary School, San Ping Circuit	G/F - 3/F
PN8_1	Proposed G/IC Facilities at Tuen Mun Kau Hui	G/F - 3/F
PN8_2	Proposed G/IC Facilities at Tuen Mun Kau Hui	G/F - 3/F
PN8_3	Proposed G/IC Facilities at Tuen Mun Kau Hui	G/F - 3/F
PN8_4	Proposed G/IC Facilities at Tuen Mun Kau Hui	G/F - 3/F
PN9_1	Proposed G/IC Facilities at Tsing Sha Tsuen	G/F - 3/F
PN9_2	Proposed G/IC Facilities at Tsing Sha Tsuen	G/F - 3/F
PN9_3	Proposed G/IC Facilities at Tsing Sha Tsuen	G/F - 3/F
PN9_4	Proposed G/IC Facilities at Tsing Sha Tsuen	G/F - 3/F
PN9_5	Proposed G/IC Facilities at Tsing Sha Tsuen	G/F - 3/F

Legend

- Proposed Development Scheme
- 300 m Assessment Area (Operation Phase)
- 300 m Assessment Area (Construction Phase)
- Noise Sensitive Receivers
- Representative Noise Assessment Point

Rev	Description	By	Date

Consultant



Project Title


TRAFFIC IMPROVEMENT SCHEME IN TUEN MUN - WIDENING AND ADDITION OF SLIP ROADS AT LUNG FU ROAD/ TUEN MUN ROAD/ WONG CHU ROAD/ HOI WING ROAD

Title

Detail of Noise Assessment Points (Sheet 1 of 2)

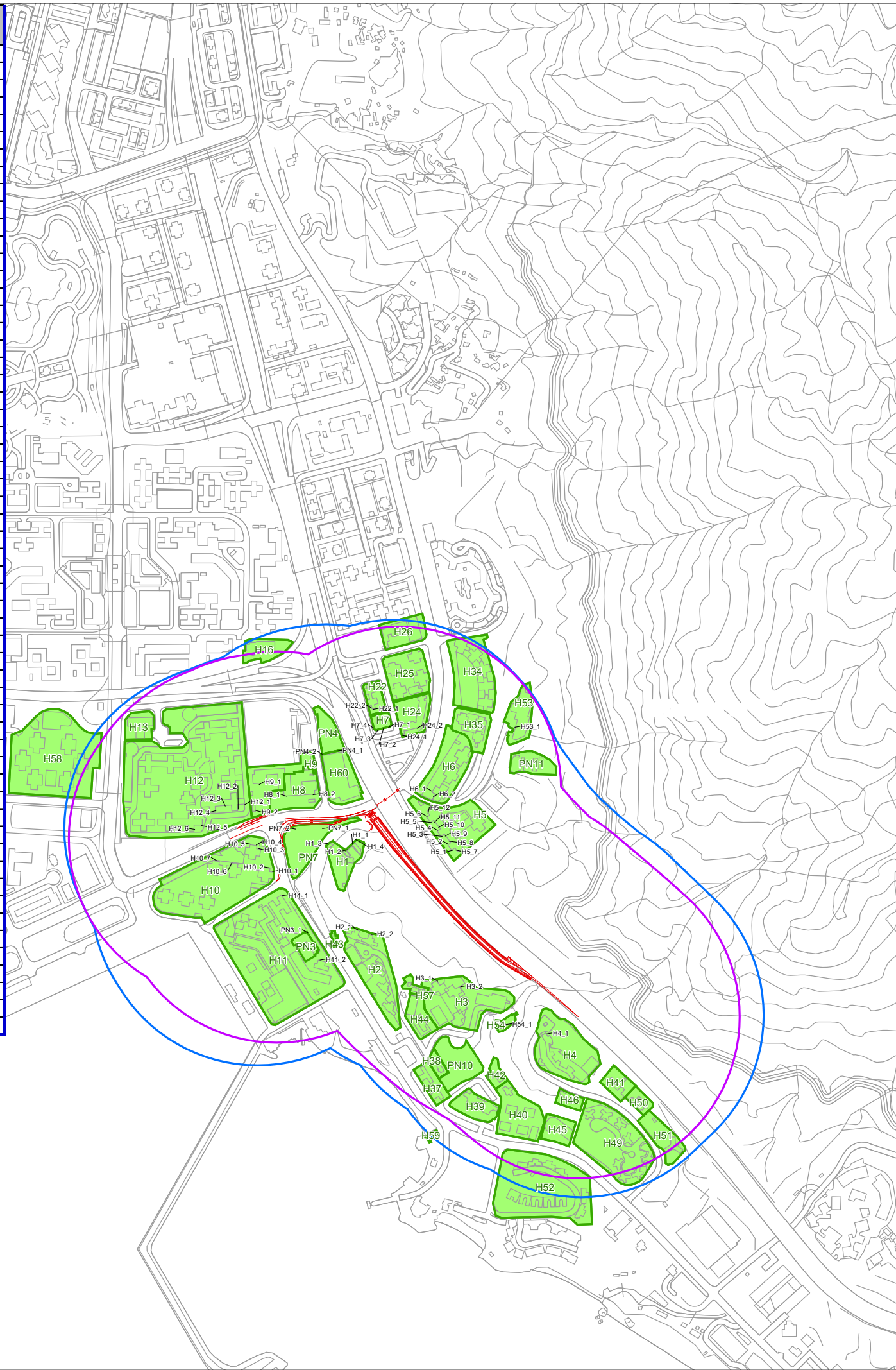
Drawing No.		Rev.	
Appendix 4.17			
Drawn	Date:	Checked	Approved
Scale	1:9,000 (A3)	Status	

© COPYRIGHT RESERVED



路政署
HIGHWAYS DEPARTMENT
主要工程管理處 (專責事務)
OFFICE (SPECIAL DUTIES)

NAP ID	NAP Description	Assessment Floor for Traffic Noise Impact Assessment
H1_1	Sam Shing Temple Office	G/F - 1/F
H1_2	Sam Shing Temple	G/F
H1_3	Sam Shing Hui Office	G/F
H1_4	Fuk Tak Shrine	G/F
H2_1	Palm Cove (Tower 6)	1/F - 13/F
H2_2	Palm Cove (Tower 5)	1/F - 13/F
H3_1	Dragon Inn Court (Block 4)	1/F - 12/F
H3_2	Dragon Inn Court (Block 3)	1/F - 12/F
H4_1	Tsing Yung Terrace Block 1	1/F - 29/F
H5_1	Kam Fai Garden (Block 3)	1/F - 15/F
H5_2	Kam Fai Garden (Block 3)	1/F - 15/F
H5_3	Kam Fai Garden (Block 2)	1/F - 15/F
H5_4	Kam Fai Garden (Block 2)	1/F - 15/F
H5_5	Kam Fai Garden (Block 1)	1/F - 15/F
H5_6	Kam Fai Garden (Block 1)	1/F - 15/F
H5_7	Kam Fai Garden (Block 3)	1/F - 15/F
H5_8	Kam Fai Garden (Block 3)	1/F - 15/F
H5_9	Kam Fai Garden (Block 2)	1/F - 15/F
H5_10	Kam Fai Garden (Block 2)	1/F - 15/F
H5_11	Kam Fai Garden (Block 1)	1/F - 15/F
H5_12	Kam Fai Garden (Block 1)	1/F - 15/F
H6_1	Harvest Garden (Block 1)	1/F - 17/F
H6_2	Harvest Garden (Block 1)	1/F - 17/F
H7_1	Day Care Centre (G/F)	G/F - 9/F
H7_2	Care & Attention Home (1/F-4/F)	G/F - 9/F
H7_3	Activity Centre (5/F-8/F)	G/F - 9/F
H7_4	Physiotherapy Room (9/F)	G/F - 9/F
H8_1	Chung Sing Benevolent Society Mrs. Aw Boon Haw Secondary School	G/F - 6/F
H8_2	Chung Sing Benevolent Society Mrs. Aw Boon Haw Secondary School	G/F - 6/F
H9_1	Semple Memorial Secondary School	1/F - 6/F
H9_2	Four Gospel Church	G/F
H10_1	Hanford Garden (Block 2)	1/F - 27/F
H10_2	Hanford Garden (Block 2)	1/F - 27/F
H10_3	Hanford Garden (Block 1)	1/F - 26/F
H10_4	Hanford Garden (Block 1)	1/F - 26/F
H10_5	Hanford Garden (Block 1)	1/F - 26/F
H10_6	Hanford Garden (Block 4)	1/F - 27/F
H10_7	Hanford Garden (Block 5)	1/F - 27/F
H11_1	Sam Shing Estate (Chun Yu House)	1/F - 27/F
H11_2	The Salvation Army Sam Shing Nursery School	G/F
H12_1	Siu Lun Court (Sui Lun House)	1/F - 35/F
H12_2	Siu Lun Court (Sui Lun House)	1/F - 35/F
H12_3	Siu Lun Court (Sui Lun House)	1/F - 35/F
H12_4	Siu Lun Court (Ka Lun House)	1/F - 35/F
H12_5	Siu Lun Court (Fu Lun House)	1/F - 35/F
H12_6	Siu Lun Court (Fu Lun House)	1/F - 35/F
H22_1	Hong King Garden (Block B)	1/F - 18/F
H22_2	Hong King Garden (Block B)	1/F - 18/F
H24_1	JC Place (Tower 1)	1/F - 18/F
H24_2	JC Place (Tower 1)	1/F - 18/F
H53_1	Caritas Li Ka Shing Care and Attention Home (1/F)	1/F
H54_1	Village House near Dragon Inn Court and Scenic Villa	G/F - 2/F
PN3_1	Transitional Housing Development at Ex-Salvation Army Sam Shing Chuen Lau Ng Ying School	G/F - 5/F
PN4_1	Proposed G/IC Facilities near Siu Lun Complex	G/F - 8/F
PN4_2	Proposed G/IC Facilities near Siu Lun Complex	G/F - 8/F
PN7_1	Proposed G/IC Facilities at Car Park near Sam Shing Hui	G/F - 3/F
PN7_2	Proposed G/IC Facilities at Car Park near Sam Shing Hui	G/F - 3/F



- Legend**
- Proposed Development Scheme
 - 300 m Assessment Area (Operation Phase)
 - 300 m Assessment Area (Construction Phase)
 - Noise Sensitive Receivers
 - L1-1 Representative Noise Assessment Point

Rev	Description	By	Date



Project Title
 TRAFFIC IMPROVEMENT SCHEME IN TUEN MUN
 - WIDENING AND ADDITION OF SLIP ROADS
 AT LUNG FU ROAD/ TUEN MUN ROAD/
 WONG CHU ROAD/ HOI WING ROAD

Title
 Detail of Noise Assessment Points
 (Sheet 2 of 2)

Drawing No. Appendix 4.17	Rev.
Drawn	Date:
Scale	Checked
1:9,000 (A3)	Approved
Status	

© COPYRIGHT RESERVED

路政署
 HIGHWAYS DEPARTMENT
 主要工程管理處 (專責事務)
 MAJOR WORKS PROJECT MANAGEMENT
 OFFICE (SPECIAL DUTIES)