





- Legend**
-  Proposed Development Scheme
 -  300 m Assessment Area (Operation Phase)
 -  Project Road
 -  Existing Road

Rev	Description	By	Date



Project Title
 TRAFFIC IMPROVEMENT SCHEME IN TUEN MUN
 - WIDENING AND ADDITION OF SLIP ROADS
 AT LUNG FU ROAD/ TUEN MUN ROAD/
 WONG CHU ROAD/ HOI WING ROAD

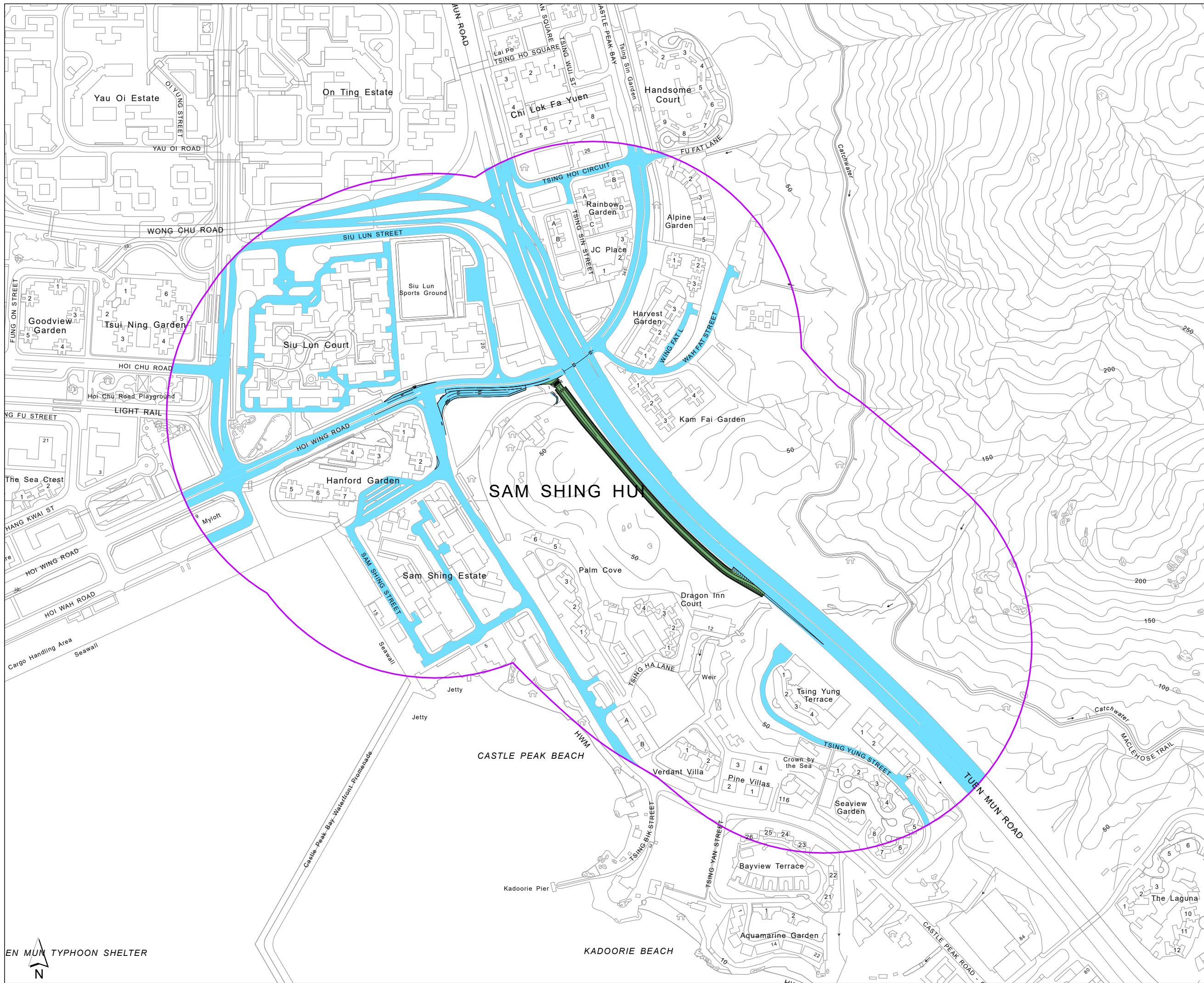
Title
 Extent of "Project" Roads Under the Project
 (Key Plan)

Drawing No. Figure 4.2		Rev.	
Drawn	Date: 4/5/2023	Checked	Approved
Scale	(A3)	Status	

© COPYRIGHT RESERVED



路政署
HIGHWAYS DEPARTMENT
 主要工程管理處 (專責事務)
**MAJOR WORKS PROJECT MANAGEMENT
 OFFICE (SPECIAL DUTIES)**



- Legend**
- Proposed Development Scheme
 - 300 m Assessment Area (Operation Phase)
 - Project Road
 - Existing Road

Rev	Description	By	Date

Consultant



Project Title
 TRAFFIC IMPROVEMENT SCHEME IN TUEN MUN
 - WIDENING AND ADDITION OF SLIP ROADS
 AT LUNG FU ROAD/ TUEN MUN ROAD/
 WONG CHU ROAD/ HOI WING ROAD

Title
 Extent of "Project" Roads Under the Project
 (Sheet 2 of 2)

Drawing No. Figure 4.2		Rev.	
Drawn	Date: 4/5/2023	Checked	Approved
Scale	1:9,000 (A3)	Status	

© COPYRIGHT RESERVED



路政署
HIGHWAYS DEPARTMENT
 主要工程管理處 (專責事務)
 MAJOR WORKS PROJECT MANAGEMENT
 OFFICE (SPECIAL DUTIES)