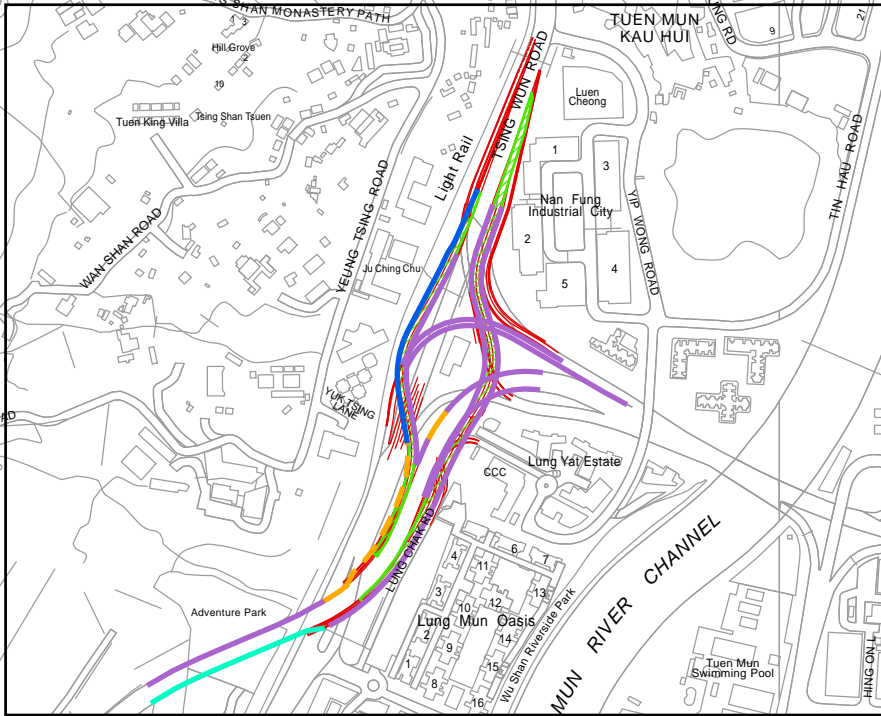


Sheet 1 of 1



**Legend**

- Proposed Development Scheme
- Proposed Low Noise Road Surfacing (LNRS)
- 0.5m Parapet
- 1.8m Parapet
- Re-provisioned 3m Vertical Noise Barrier
- Re-provisioned 5m Vertical Noise Barrier
- Existing 3m Vertical Noise Barrier
- Existing 5m Vertical Noise Barrier

Rev	Description	By	Date

Consultant

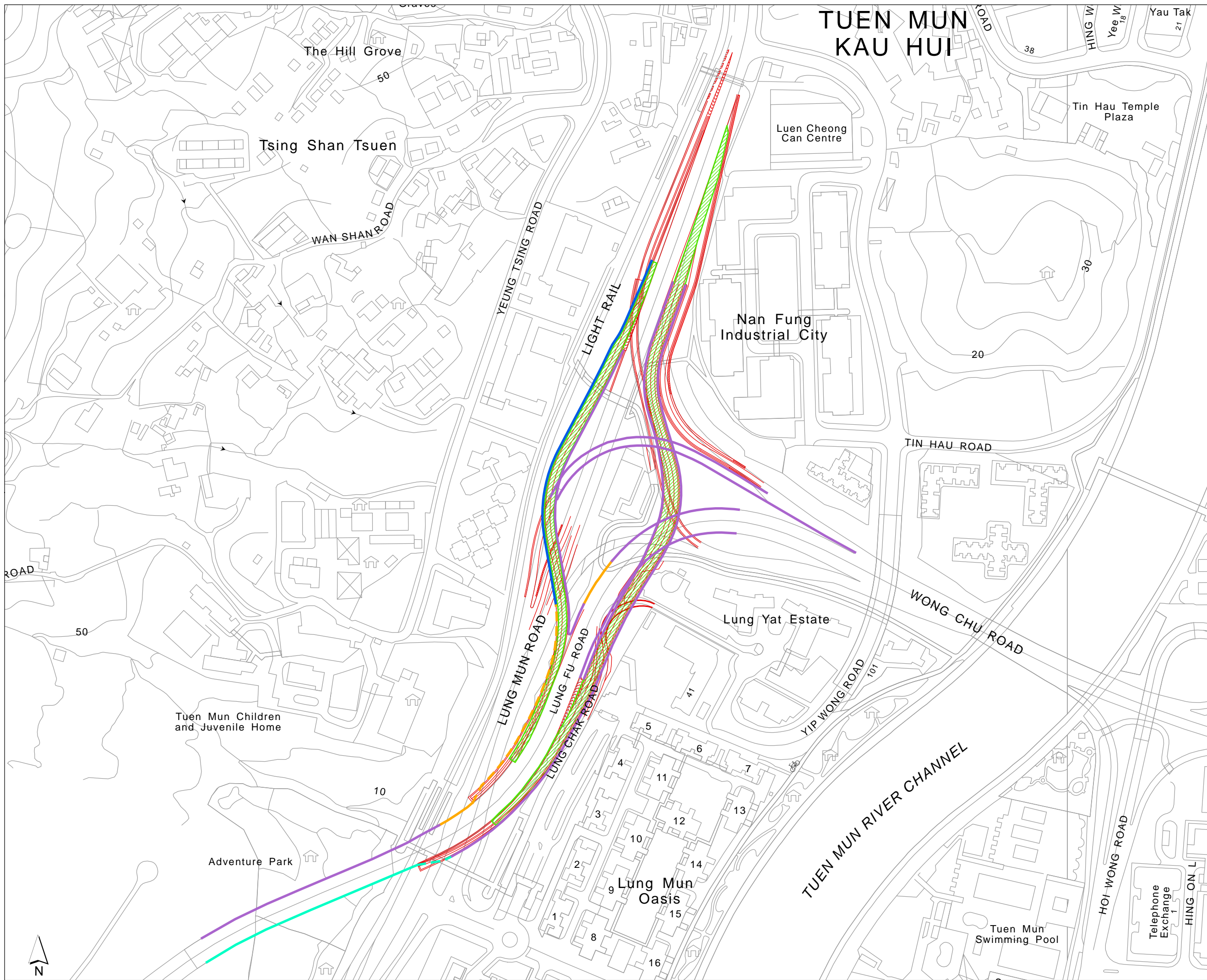
**Project Title**  
 TRAFFIC IMPROVEMENT SCHEME IN TUEN MUN  
 - WIDENING AND ADDITION OF SLIP ROADS  
 AT LUNG FU ROAD/ TUEN MUN ROAD/  
 WONG CHU ROAD/ HOI WING ROAD

**Title**  
 Locations of Proposed Traffic Noise Mitigation  
 Measures (Key Plan)









Drawing No. Figure 4.3	Rev.
Drawn	Checked
Date: 4/5/2023	Approved
Scale: 1:9,000 (A3)	Status

© COPYRIGHT RESERVED

**路政署**  
**HIGHWAYS DEPARTMENT**  
 主要工程管理处 (專責事務)  
**MAJOR WORKS PROJECT MANAGEMENT**  
**OFFICE (SPECIAL DUTIES)**



# TUEN MUN KAU HUI

- Legend**
-  Proposed Development Scheme
  -  Proposed Low Noise Road Surfacing (LNRS)
  -  0.5m Parapet
  -  1.8m Parapet
  -  Re-provisioned 3m Vertical Noise Barrier
  -  Re-provisioned 5m Vertical Noise Barrier
  -  Existing 3m Vertical Noise Barrier
  -  Existing 5m Vertical Noise Barrier


Rev	Description	By	Date
-----	-------------	----	------

Consultant



**Project Title**  
 TRAFFIC IMPROVEMENT SCHEME IN TUEN MUN  
 - WIDENING AND ADDITION OF SLIP ROADS  
 AT LUNG FU ROAD/ TUEN MUN ROAD/  
 WONG CHU ROAD/ HOI WING ROAD

**Title**  
 Locations of Proposed Traffic Noise Mitigation  
 Measures (Sheet 1 of 1)

Drawing No.	Figure 4.3.1	Rev.	
-------------	--------------	------	--

Drawn	Date: 4/5/2023	Checked	Approved
-------	----------------	---------	----------

Scale	1:3,000 (A3)	Status	
-------	--------------	--------	--

© COPYRIGHT RESERVED



**路政署**  
**HIGHWAYS DEPARTMENT**  
 主要工程管理處 (專責事務)  
 MAJOR WORKS PROJECT MANAGEMENT  
 OFFICE (SPECIAL DUTIES)