










**LEGEND**

NOTES:  
 1. ALL DIMENSIONS ARE IN MILLIMETRES UNLESS OTHERWISE STATED  
 2. ALL LEVELS ARE IN METRES (M) AND RELATIVE TO HONG KONG DATUM (mPD)

--- PROJECT SITE BOUNDARY  
 --- 100m ASSESSMENT BOUNDARY

	INDUSTRIAL
	OTHER SPECIFIED USES
	OPEN SPACE
	GOVERNMENT, INSTITUTION OR COMMUNITY
	GREEN BELT
	RESIDENTIAL (GROUP A)
	RESIDENTIAL (GROUP B)

B	DRAFT ISSUE 4	BN	MAR 23
A	DRAFT ISSUE 3	BN	NOV 22
Rev	Description	By	Date

Consultant



Project title  
 TRAFFIC IMPROVEMENT SCHEME IN TUEN MUN  
 – WIDENING AND ADDITION OF SLIP ROADS  
 AT LUNG FU ROAD/ TUEN MUN ROAD/  
 WONG CHU ROAD/ HOI WING ROAD

Drawing title  
 PLANNING AND CONTROL  
 DEVELOPMENT FRAMEWORK

Drawing no.	FIGURE 9.2		Rev.	B
Drawn	Date	Checked	Approved	
	MAR 2023	BN	CL	
Scale	1:8000	Status	FOR INFORMATION	

© COPYRIGHT RESERVED



路政署  
 HIGHWAYS DEPARTMENT  
 主要工程管理處  
 MAJOR WORKS PROJECT MANAGEMENT  
 OFFICE

Date : \$DATE\$  
 Filename : \$FILE\$

