









CUT LINE D-D
SEE DRAWING NO.
60607462/R30/FIGURE 2.3c

NOTE:

1. THIS DRAWING TO BE READ IN CONJUNCTION WITH DRAWING NOS. 60607462/R30/FIGURE 2.3a TO FIGURE 2.3f.

LEGEND:

-  SITE BOUNDARY
-  CONSTRUCTION DUST MONITORING STATION
-  DEMOLITION OF EXISTING DOWNRAMP IN WORKS AREA 2
-  SLOPEWORKS IN WORKS AREA 3
-  SLOPEWORKS IN WORKS AREA 4
-  DEMOLITION OF EXISTING DOWNRAMP (PART 1)
-  DEMOLITION OF EXISTING DOWNRAMP (PART 2)
-  SLOPEWORKS IN WORKS AREA 6



PROJECT

WIDENING OF TSUEN WAN ROAD AND THE ASSOCIATED JUNCTION IMPROVEMENT WORKS

CLIENT



CONSULTANT

AECOM Asia Company Ltd.
www.aecom.com

SUB-CONSULTANTS

ISSUE/REVISION

NO.	DATE	DESCRIPTION	CHK.

STATUS

SCALE

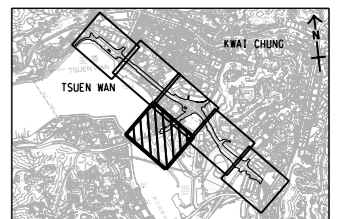
A3 1 : 2000

DIMENSION UNIT

METRES

KEY PLAN

A3 1 : 100000



PROJECT NO.

60607462

AGREEMENT NO.

CE61/2018(HY)

SHEET TITLE

LOCATIONS OF THE WORK ZONE (OTHERS)

SHEET NUMBER

60607462/R30/FIGURE 2.3d

This drawing has been prepared for the use of AECOM's client. It may not be used, modified, reproduced or relied upon by third parties, except as agreed by AECOM or as required by law. AECOM accepts no responsibility, and denies any liability whatsoever, to any party that uses or relies on this drawing without AECOM's express written consent. All measurements must be obtained from the stated dimensions.