

DO NOT SCALE DRAWING. CHECK ALL DIMENSIONS ON SITE.
 ALL RIGHTS RESERVED.
 © OVE ARUP & PARTNERS HONG KONG LIMITED.

Printed by : 9/14/2023
 Filename : G:\env\project\287168-25\13 Drawing Deliverables\report\REP-083 EM&A Manual\Figure 5.1 - Locations of Construction Noise Monitoring Stations.dgn



- LEGEND**
- PORTAL AREA AND AT-GRADED ROAD/ ELEVATED ROAD
 - PROPOSED TUNNEL
 - PROJECT ELEMENT
 - 300M CONSTRUCTION ASSESSMENT AREA
 - PLANNED ROUTE 11 (UNDER SEPERATE PROJECT)

Rev	Description	By	Date
C	THIRD ISSUE	GL	09/23
B	SECOND ISSUE	GL	08/23
A	FIRST ISSUE	GL	06/23

Consultant
ARUP

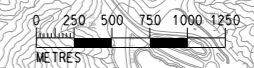
Project title
 Agreement No. CE 65/2021(HY)
 Tuen Mun Bypass - Investigation

Drawing title
LOCATIONS OF CONSTRUCTION NOISE MONITORING STATIONS

Drawing no.		Rev.	
FIGURE 5.1		C	
Drawn	Date	Checked	Approved
GL	09/23	TL	FC
Scale	Status		PRELIMINARY
1:50000 @ A3			

COPYRIGHT RESERVED

路政署
 HIGHWAYS DEPARTMENT

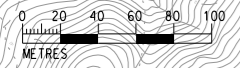
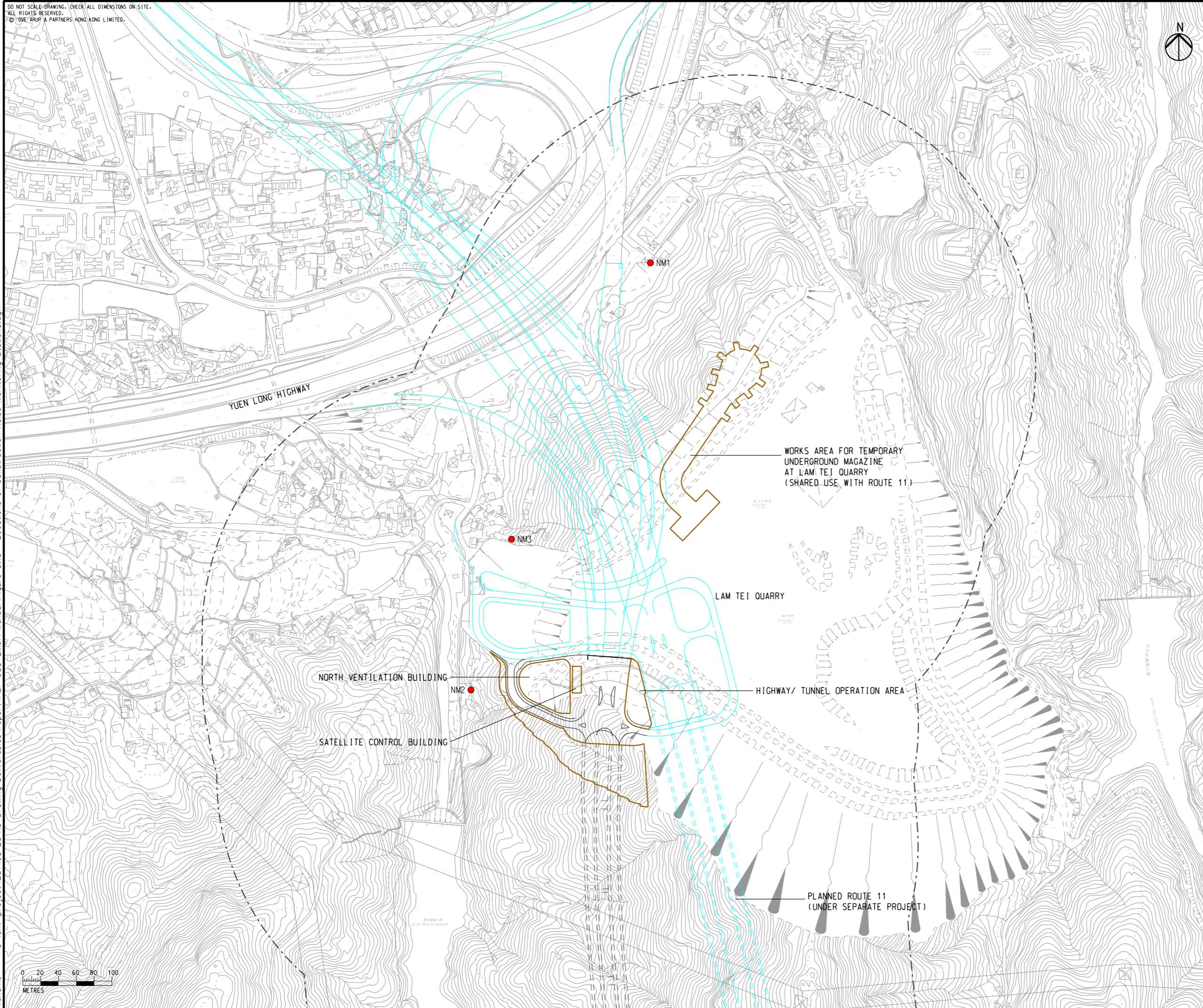


DO NOT SCALE DRAWING. CHECK ALL DIMENSIONS ON SITE.
 ALL RIGHTS RESERVED.
 © 2023 ARUP & PARTNERS HONG KONG LIMITED.



- LEGEND**
- PORTAL AREA AND AT-GRADED ROAD/ ELEVATED ROAD
 - PROPOSED TUNNEL
 - PROJECT ELEMENT
 - 300M ASSESSMENT AREA FOR CONSTRUCTION NOISE
 - PLANNED ROUTE 11 (UNDER SEPARATE PROJECT)
 - CONSTRUCTION NOISE MONITORING STATION

Printed by : 9/14/2023
 Filename : G:\env\project\287168-25\13 Drawing Deliverables\report\REP-083 EM&A Manual\Figure 5.1a - Locations of Construction Noise Monitoring Stations.dgn



Rev	Description	By	Date
B	SECOND ISSUE	GL	08/23
A	FIRST ISSUE	GL	06/23

Consultant
ARUP

Project title
 Agreement No. CE 65/2021(HY)
 Tuen Mun Bypass - Investigation

Drawing title
LOCATIONS OF CONSTRUCTION NOISE MONITORING STATIONS

Drawing no.		Rev.	
GL		B	
Drawn	Date	Checked	Approved
GL	08/23	TL	FC
Scale	Status		PRELIMINARY
1:4000 @ A3			

COPYRIGHT RESERVED

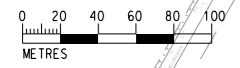
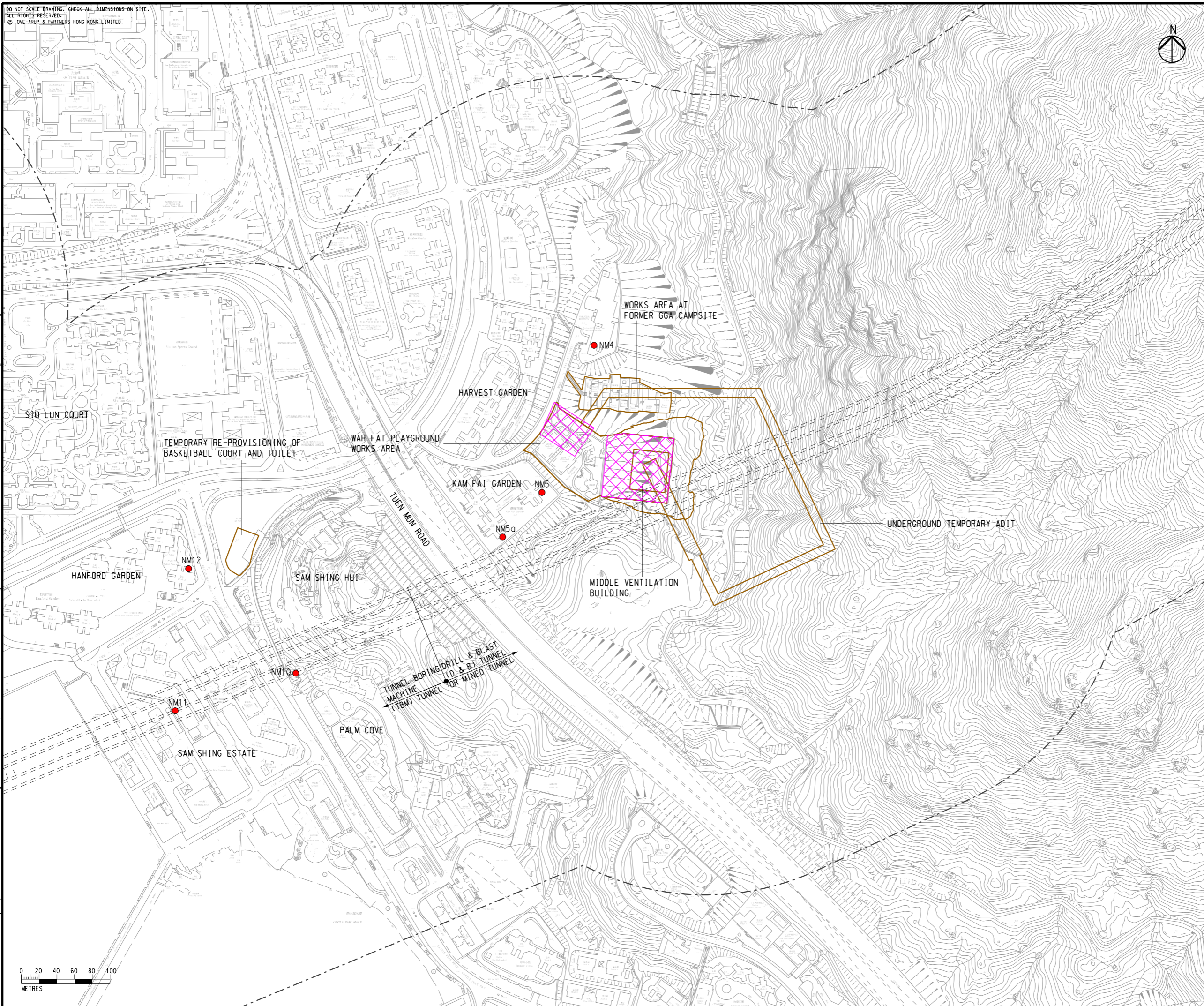
路政署
 HIGHWAYS DEPARTMENT

DO NOT SCALE DRAWING. CHECK ALL DIMENSIONS ON SITE.
 ALL RIGHTS RESERVED.
 © OVE ARUP & PARTNERS HONG KONG LIMITED.



- LEGEND**
- PORTAL AREA AND AT-GRADED ROAD/ ELEVATED ROAD
 - PROPOSED TUNNEL
 - PROJECT ELEMENT
 - 300M ASSESSMENT AREA FOR CONSTRUCTION NOISE
 - CONSTRUCTION NOISE MONITORING STATION
 - PROPOSED CONSTRUCTION NOISE ENCLOSURE

Printed by : 9/14/2023
 Filename : G:\env\project\287168-25\13 Drawing Deliverables\report\REP-083 EM&A Manual\Figure 5.1b - Locations of Construction Noise Monitoring Stations.dgn



C	THIRD ISSUE	GL	09/23
B	SECOND ISSUE	GL	08/23
A	FIRST ISSUE	GL	06/23
Rev	Description	By	Date

Consultant
ARUP

Project title
 Agreement No. CE 65/2021(HY)
 Tuen Mun Bypass - Investigation

Drawing title
LOCATIONS OF CONSTRUCTION NOISE MONITORING STATIONS

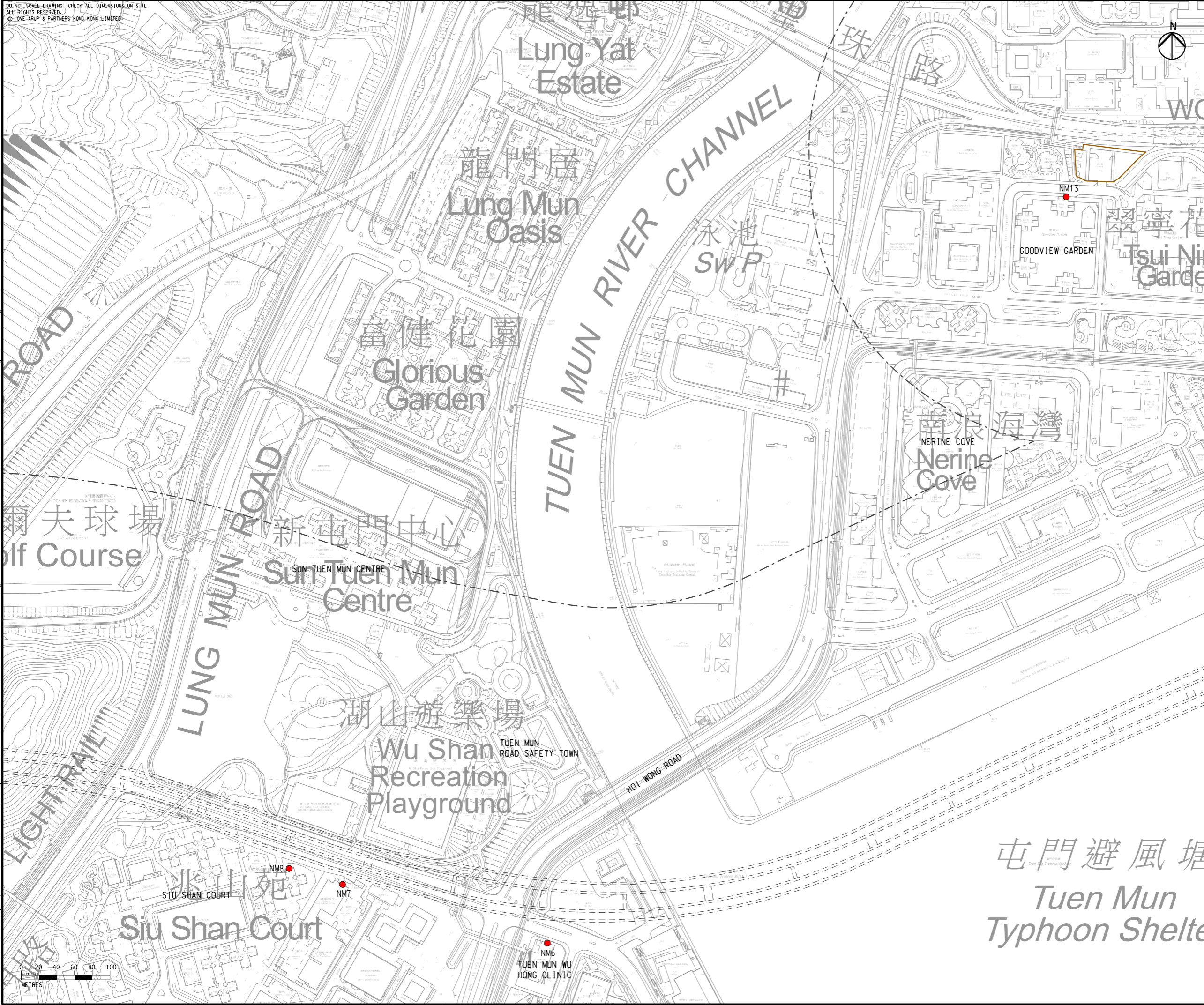
Drawing no.		Rev.	
FIGURE 5.1b		C	
Drawn	Date	Checked	Approved
GL	09/23	TL	FC
Scale	Status		PRELIMINARY
1:4000 @ A3			

COPYRIGHT RESERVED

路政署
 HIGHWAYS DEPARTMENT

DO NOT SCALE DRAWING. CHECK ALL DIMENSIONS ON SITE.
ALL RIGHTS RESERVED.
© OVE ARUP & PARTNERS HONG KONG LIMITED

Printed by : 9/14/2023
Filename : G:\env\project\287168-25\13 Drawing Deliverables\report\REP-083 EM&A Manual\Figure 5.1c - Locations of Construction Noise Monitoring Stations.dgn



- LEGEND
- PORTAL AREA AND AT-GRADED ROAD/ ELEVATED ROAD
 - PROPOSED TUNNEL
 - PROJECT ELEMENT
 - 300M ASSESSMENT AREA FOR CONSTRUCTION NOISE
 - CONSTRUCTION NOISE MONITORING STATION

C	THIRD ISSUE	GL	09/23
B	SECOND ISSUE	GL	08/23
A	FIRST ISSUE	GL	06/23
Rev	Description	By	Date

Consultant
ARUP

Project title
Agreement No. CE 65/2021(HY)
Tuen Mun Bypass - Investigation

Drawing title
LOCATIONS OF CONSTRUCTION NOISE MONITORING STATIONS






Drawing no. FIGURE 5.1c		Rev. C	
Drawn GL	Date 09/23	Checked TL	Approved FC
Scale 1:4000 @ A3		Status PRELIMINARY	

COPYRIGHT RESERVED
 路政署
HIGHWAYS DEPARTMENT

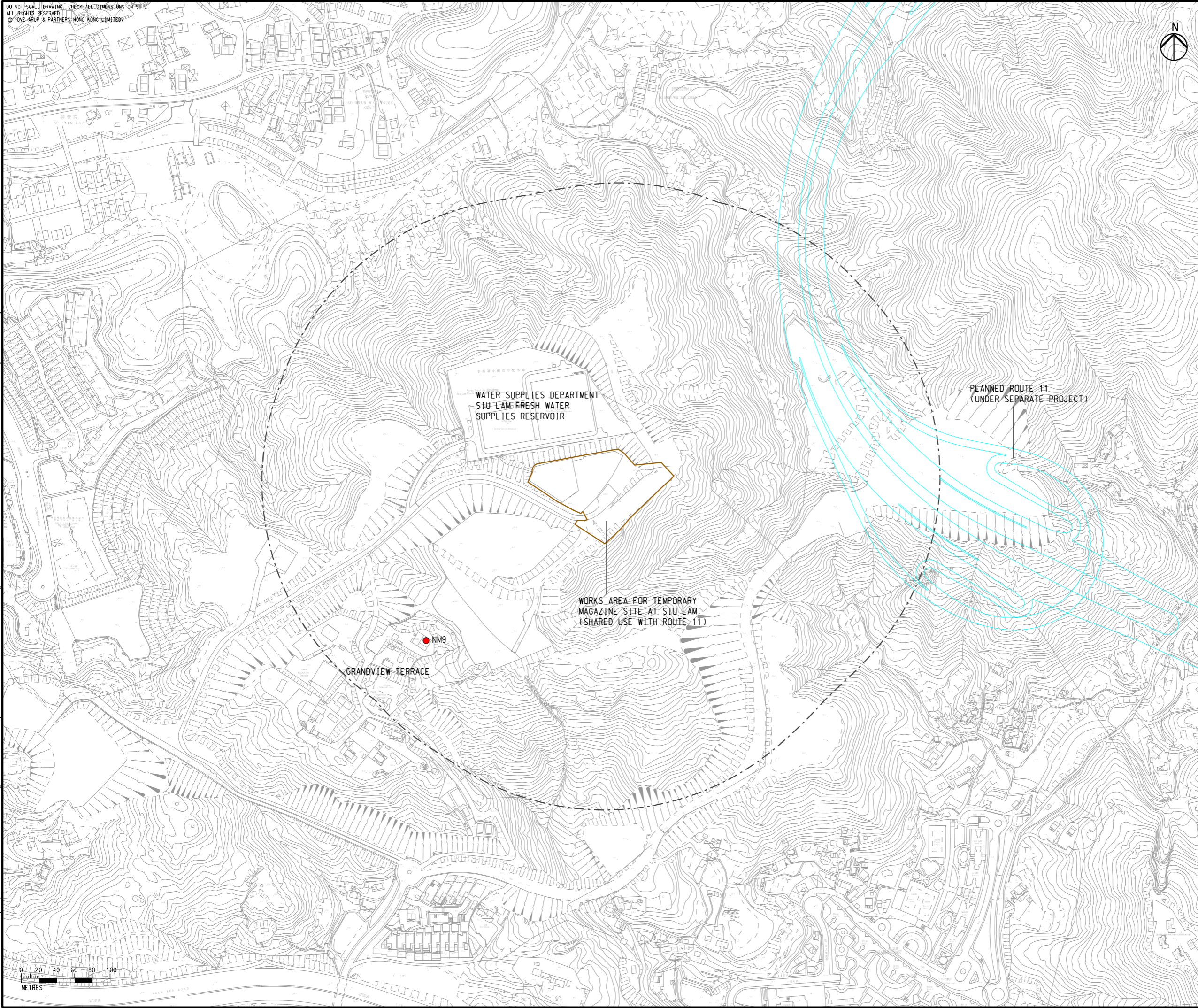
屯門避風塘
Tuen Mun Typhoon Shelter

DO NOT SCALE DRAWING. CHECK ALL DIMENSIONS ON SITE.
 ALL RIGHTS RESERVED.
 © ARUP & PARTNERS HONG KONG LIMITED.



- LEGEND**
-  PORTAL AREA AND AT-GRADED ROAD/ ELEVATED ROAD
 -  PROPOSED TUNNEL
 -  PROJECT ELEMENT
 -  300M ASSESSMENT AREA FOR CONSTRUCTION NOISE
 -  PLANNED ROUTE 11 (UNDER SEPARATE PROJECT)
 -  CONSTRUCTION NOISE MONITORING STATION

Printed by : 8/26/2023
 Filename : G:\env\project\287168-25\13 Drawing Deliverables\report\REP-083 EM&A Manual\Figure 5.1d - Locations of Construction Noise Monitoring Stations.dgn



Rev	Description	By	Date
B	SECOND ISSUE	GL	08/23
A	FIRST ISSUE	GL	06/23

Consultant
ARUP

Project title
 Agreement No. CE 65/2021(HY)
 Tuen Mun Bypass - Investigation

Drawing title
LOCATIONS OF CONSTRUCTION NOISE MONITORING STATIONS

Drawing no.		Rev.	
GL		B	
Drawn	Date	Checked	Approved
GL	08/23	TL	FC
Scale	Status		PRELIMINARY
1:4000 @ A3			

COPYRIGHT RESERVED



路政署
 HIGHWAYS DEPARTMENT