




				
Mitigation Wetland	Marsh / Reed				
					
Pond	Natural Watercourse				
					
Semi-natural Watercourse	Modified Watercourse				
	Agreement No. CE 20/2021 (CE) First Phase Development of the New Territories North – San Tin / Lok Ma Chau Development Node – Investigation	SCALE	N.T.S.	DATE	Jul-23
		CHECK	LAMCCG	DRAWN	KWOKWH
	Representative Photographs of Habitat Types within the Northern Portion of the Assessment Area	JOB NO.	60670882	Appendix No. 10.1	Rev -



Seasonally Wet Grassland



Dry Agricultural Land



Woodland



Mixed Woodland







Plantation



Shrubland

	Agreement No. CE 20/2021 (CE) First Phase Development of the New Territories North – San Tin / Lok Ma Chau Development Node – Investigation		SCALE	N.T.S.	DATE	Jul-23
			CHECK	LAMCCG	DRAWN	KWOKWH
	Representative Photographs of Habitat Types within the Northern Portion of the Assessment Area		JOB NO.	60670882	Appendix No.	Rev

					
Grassland	Village / Orchard				
	N.A.				
Developed Area / Wasteland	N.A.				
N.A.	N.A.				
N.A.	N.A.				
	<p>Agreement No. CE 20/2021 (CE) First Phase Development of the New Territories North – San Tin / Lok Ma Chau Development Node – Investigation</p> <p>Representative Photographs of Habitat Types within the Northern Portion of the Assessment Area</p>	<p>SCALE</p> <p>CHECK</p> <p>JOB NO.</p>	<p>N.T.S.</p> <p>LAMCCG</p> <p>60670882</p>	<p>DATE</p> <p>DRAWN</p> <p>Appendix No.</p> <p>10.1</p>	<p>Jul-23</p> <p>KWOKWH</p> <p>Rev</p> <p>-</p>



Marsh / Reed



Pond



Natural Watercourse



Semi-natural Watercourse



Modified Watercourse



Seasonally Wet Grassland



Agreement No. CE 20/2021 (CE)
 First Phase Development of the New
 Territories North –
 San Tin / Lok Ma Chau Development Node –
 Investigation

**Representative Photographs of Habitat
 Types within the Southern Portion of the
 Assessment Area**

SCALE

N.T.S.

DATE

Jul-23

CHECK

LAMCCG

DRAWN

KWOKWH

JOB NO.

60670882

Appendix No.

10.1

Rev

-



Wet Agricultural Land



Dry Agricultural Land



Woodland




Mixed Woodland







Plantation



Shrubland

	Agreement No. CE 20/2021 (CE) First Phase Development of the New Territories North – San Tin / Lok Ma Chau Development Node – Investigation		SCALE	N.T.S.	DATE	Jul-23
			CHECK	LAMCCG	DRAWN	KWOKWH
	Representative Photographs of Habitat Types within the Southern Portion of the Assessment Area		JOB NO.	60670882	Appendix No.	Rev

					
Grassland	Village / Orchard				
	N.A.				
Developed Area / Wasteland	N.A.				
N.A.	N.A.				
N.A.	N.A.				
	<p>Agreement No. CE 20/2021 (CE) First Phase Development of the New Territories North – San Tin / Lok Ma Chau Development Node – Investigation</p> <p>Representative Photographs of Habitat Types within the Southern Portion of the Assessment Area</p>	<p>SCALE</p> <hr/> <p>CHECK</p> <hr/> <p>JOB NO.</p>	<p>N.T.S.</p> <hr/> <p>LAMCCG</p> <hr/> <p>60670882</p>	<p>DATE</p> <hr/> <p>DRAWN</p> <hr/> <p>10.1</p>	<p>Jul-23</p> <hr/> <p>KWOKWH</p> <hr/> <p>Appendix No.</p> <hr/> <p>Rev</p>