


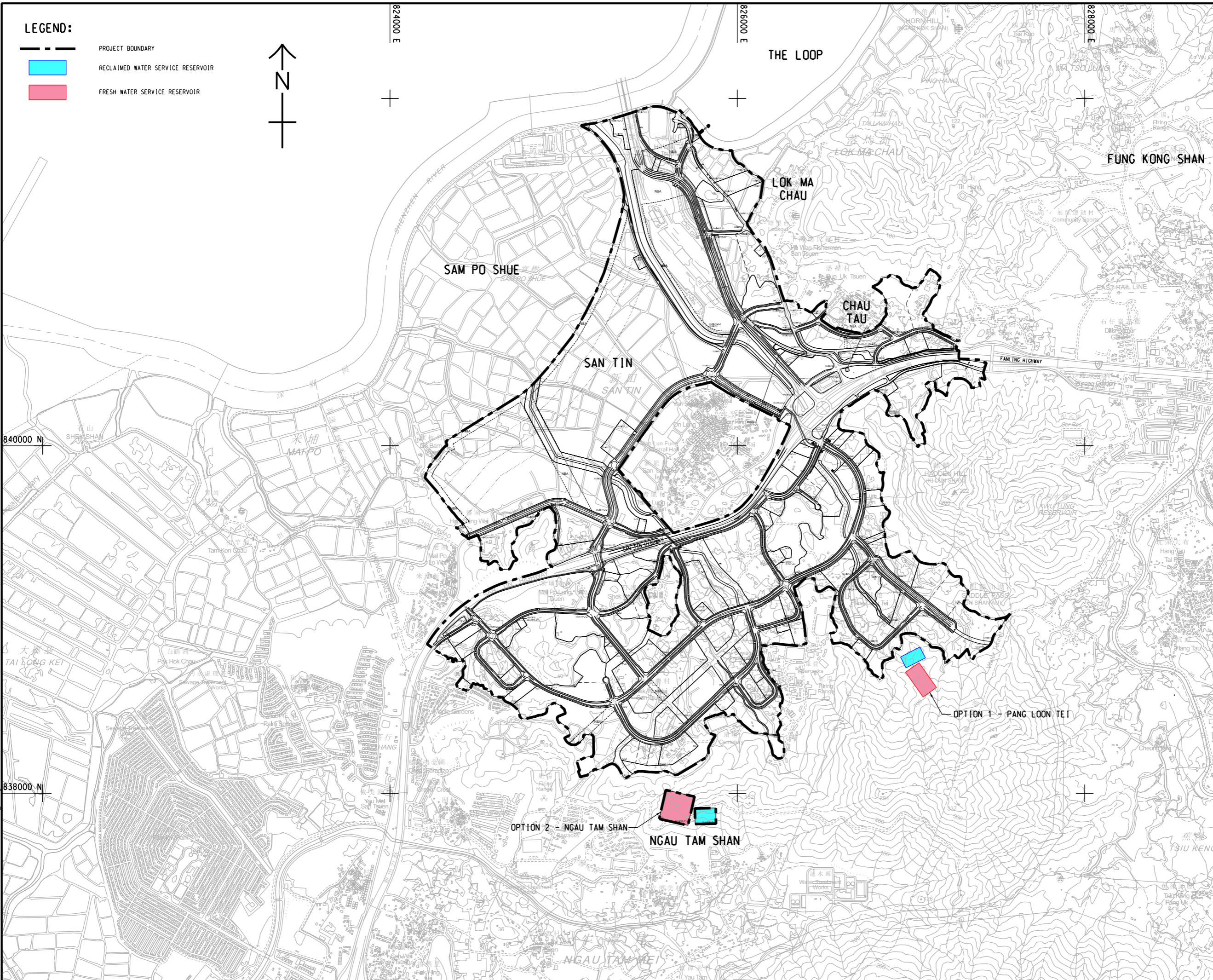


ISO A1 594mm x 841mm
 Approved:
 Checked:
 Designer:
 Project Management Initials:
 2023/11/9
 PATH PROJECTS/0670882/DRAWINGREPORT/A34/A34_394.dgn

LEGEND:

-  PROJECT BOUNDARY
-  RECLAIMED WATER SERVICE RESERVOIR
-  FRESH WATER SERVICE RESERVOIR



AECOM

PROJECT
 項目
FIRST PHASE DEVELOPMENT OF THE NEW TERRITORIES NORTH – SAN TIN / LOK MA CHAU DEVELOPMENT NODE – INVESTIGATION

CLIENT



CONSULTANT

AECOM Asia Company Ltd.
 www.aecom.com

SUB-CONSULTANTS

ISSUE/REVISION

IR	DATE	DESCRIPTION	CHK.

STATUS

SCALE **DIMENSION UNIT**

A3 1 : 20000 METRES

KEY PLAN

PROJECT NO. **AGREEMENT NO.**

60670882 CE 20/2021

SHEET TITLE

GENERAL LAYOUT PLAN OF ALTERNATIVE SITES OF WATER RESERVOIRS

SHEET NUMBER

60670882/A34/APPENDIX 2.3

This drawing has been prepared for the use of AECOM's client. It may not be used, modified, reproduced or relied upon by third parties, except as agreed by AECOM or as required by law. AECOM accepts no responsibility, and denies any liability, whatsoever, for any part, that less or relies on this drawing without AECOM's express written consent. Do not scale this document. All measurements must be obtained from the stated dimensions.