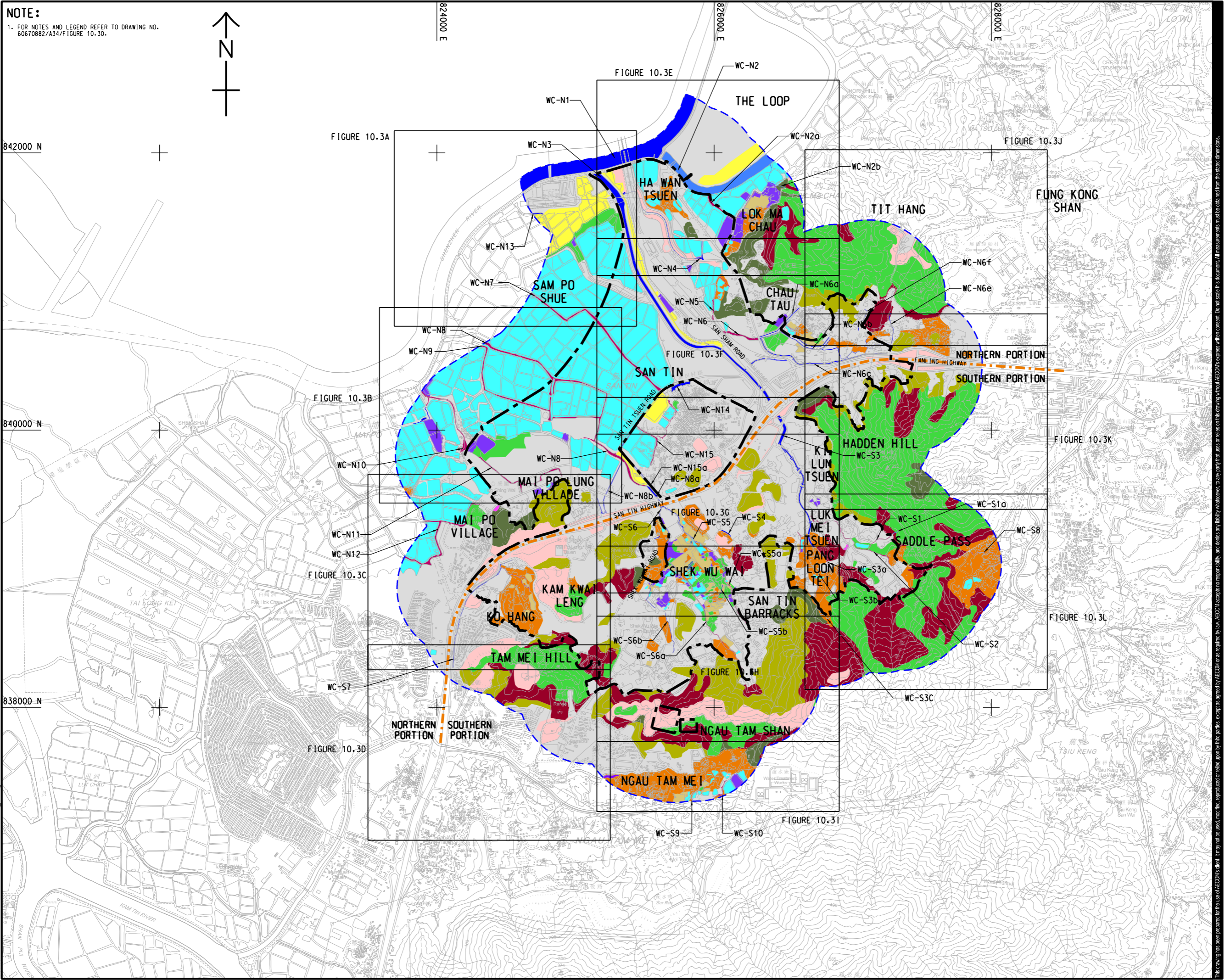


ISO A1 594mm x 841mm
 Approved:
 Checked:
 Designer:
 Project Management Initials:
 Plot File by: haiquan.zhao 11/14/2023
 PATH: P:\PROJECTS\60670882\DRAWING\REPORT\A34\A34_664.dgn



NOTE:
 1. FOR NOTES AND LEGEND REFER TO DRAWING NO. 60670882/A34/FIGURE 10.30.



ISSUE/REVISION
 修訂

IR	DATE	DESCRIPTION	CHK.

STATUS
 階段

SCALE
 比例
 A3 1 : 25000

DIMENSION UNIT
 尺寸單位
 METRES

KEY PLAN
 索引圖

PROJECT NO.
 項目編號
 60670882

AGREEMENT NO.
 協議編號
 CE 20/2021

SHEET TITLE
 圖紙名稱
 HABITAT MAP AND LOCATIONS OF SPECIES OF CONSERVATION IMPORTANCE FROM RECENT SURVEY (KEY PLAN)






SHEET NUMBER
 圖紙編號
 60670882/A34/FIGURE 10.3

This drawing has been prepared for the use of AECOM's client. It may not be used, modified, reproduced or relied upon by third parties, except as agreed by AECOM or as required by law. AECOM accepts no responsibility, and disclaims any liability, whatsoever, for any part, that less or more than this drawing, without AECOM's express written consent. All measurements must be obtained from the stated dimensions.






































LEGEND:

	PROJECT BOUNDARY
	500m ASSESSMENT AREA (EXCLUDING AREA OUTSIDE HKSAR BOUNDARY)
	MITIGATION WETLAND
	MARSH / REED
	POND
	NATURAL WATERCOURSE
	MODIFIED WATERCOURSE
	SEMI-NATURAL WATERCOURSE
	SEASONALLY WET GRASSLAND
	WET AGRICULTURAL LAND
	DRY AGRICULTURAL LAND
	WOODLAND
	MIXED WOODLAND
	PLANTATION
	SHRUBLAND
	GRASSLAND
	VILLAGE / ORCHARD
	DEVELOPED AREA / WASTELAND



















SPECIES OF CONSERVATION IMPORTANCE FLORA:

	INCENSE TREE
	<i>ARALIA CHINENSIS</i>
	CYCAD-FERN
	SASANOYA CAMELLIA
	LUOFUSHAN JOINT-FIR


















AVIFAUNA:

	ASIAN BARRED OWLET
	BLACK KITE
	BLACK-CROWNED NIGHT HERON
	BLACK-WINGED KITE
	BLACK-WINGED STILT
	CHINESE FRANCOLIN
	CHINESE GROSBEAK
	CHINESE HWAMEI
	CHINESE POND HERON
	COLLARED CROW
	COLLARED SCOPS OWL
	COMMON EMERALD DOVE
	COMMON GREENSHANK
	COMMON KESTREL
	CRESTED SERPENT EAGLE
	EASTERN CATTLE EGRET
	EURASIAN TEAL
	GREAT CORMORANT
	GREAT EGRET
	GREATER COUCAL
	GREATER PAINTED-SNIPE
	GREY HERON
	INTERMEDIATE EGRET
	LESSER COUCAL
	LITTLE EGRET
	LITTLE GREBE
	MALAYAN NIGHT HERON
	NORTHERN SHOVELER
	PIED HARRIER
	PURPLE HERON
	RED-BILLED STARLING
	RED-THROATED PIPIT
	RUFOUS-CAPPED BABBLER
	WHITE-CHEEKED STARLING
	WHITE-SHOULDERED STARLING
	WHITE-THROATED KINGFISHER
	WOOD SANDPIPER

MAMMAL:

	CHINESE HORSESHOE BAT
	CHINESE NOCTULE
	EAST ASIAN PORCUPINE
	HIMALAYAN LEAF-NOSED BAT
	INTERMEDIATE HORSESHOE BAT
	JAPANESE PIPISTRELLE
	LEAST HORSESHOE BAT
	LEOPARD CAT
	LESSER BAMBOO BAT
	MASKED PALM CIVET
	PALLAS'S SOUIRREL
	RED MUNTJAC
	SHORT-NOSED FRUIT BAT
	SMALL ASIAN MONGOOSE
	SMALL INDIAN CIVET
	UNKNOWN MYOTIS SPP.
	UNKNOWN VESPERTILIONIDAE SPECIES 1
	UNKNOWN VESPERTILIONIDAE SPECIES 2



BUTTERFLY:

	BROAD SPARK
	COMMON BIRDWING
	COMMON ROSE
	COURTESAN
	DANAID EGGFLY
	DARK BROWN ACE
	FORGET-ME-NOT
	GRASS DEMON
	LESSER BAND DART
	MALAYAN
	METALLIC CERULEAN
	PEACOCK ROYAL
	ROUNDED 6-LINE BLUE
	SMALL CABBAGE WHITE
	SMALL THREE-RING
	SWALLOWTAIL
	TINY GRASS BLUE








ODONATE:

	BLUE CHASER
	BLUE-SPOTTED DUSK-HAWKER
	COASTAL GLIDER
	MANGROVE SKIMMER
	SCARLET BASKER

AMPHIBIAN:

	CHINESE BULLFROG
	SPOTTED NARROW-MOUTHED FROG

REPTILE:

	CHINESE COBRA
	COMMON RAT SNAKE
	FOUR-CLAWED GECKO
	INDIAN FOREST SKINK
	INDO-CHINESE RAT SNAKE
	MANY-BANDED KRAIT
	TAIWAN KUKRI

FRESHWATER FAUNA:

	ROSE BITTERLING
	<i>SOMMNIA THELPHUSA ZANKLON</i>

NOTES:

1. "+" DENOTES MAMMAL SIGHTING THAT WAS IDENTIFIED THROUGH INDIRECT OBSERVATION (E.G. SCATS, FOOTPRINT ETC.).
2. DUE TO THE HIGH MOBILITY OF AVIFAUNA SPECIES, THEIR LOCATIONS AT POND HABITATS ARE NOT INDICATED INDIVIDUALLY IN THE NORTHERN PORTION, AND PRESENTED SEPARATELY.

PROJECT

項目
 FIRST PHASE DEVELOPMENT OF THE NEW TERRITORIES NORTH – SAN TIN / LOK MA CHAU DEVELOPMENT NODE – INVESTIGATION

CLIENT



CONSULTANT

土庫顧問公司
 AECOM Asia Company Ltd.
 www.aecom.com

SUB-CONSULTANTS

ISSUE/REVISION

I/R	DATE	DESCRIPTION	CHK.
修訂	日期	內容簡述	校核

STATUS

圖況

SCALE

比例

N.T.S.

DIMENSION UNIT

尺寸單位

MILLIMETERS

KEY PLAN

索引圖

PROJECT NO.

項目編號
 60670882

AGREEMENT NO.

協議編號
 CE 20/2021

SHEET TITLE

圖紙名稱
 HABITAT MAP AND LOCATIONS OF SPECIES OF CONSERVATION IMPORTANCE FROM RECENT SURVEY (LEGEND)

SHEET NUMBER

圖紙編號
 60670882/A34/FIGURE 10.3

This drawing has been prepared for the use of AECOM's client. It may not be used, modified, reproduced or relied upon by third parties, except as agreed by AECOM or as required by law. AECOM accepts no responsibility, and denies any liability whatsoever, for any gain, loss, or damage of any kind, arising from the use of this drawing, without AECOM's express written consent. Do not scale this document. All measurements must be obtained from the stated dimensions.