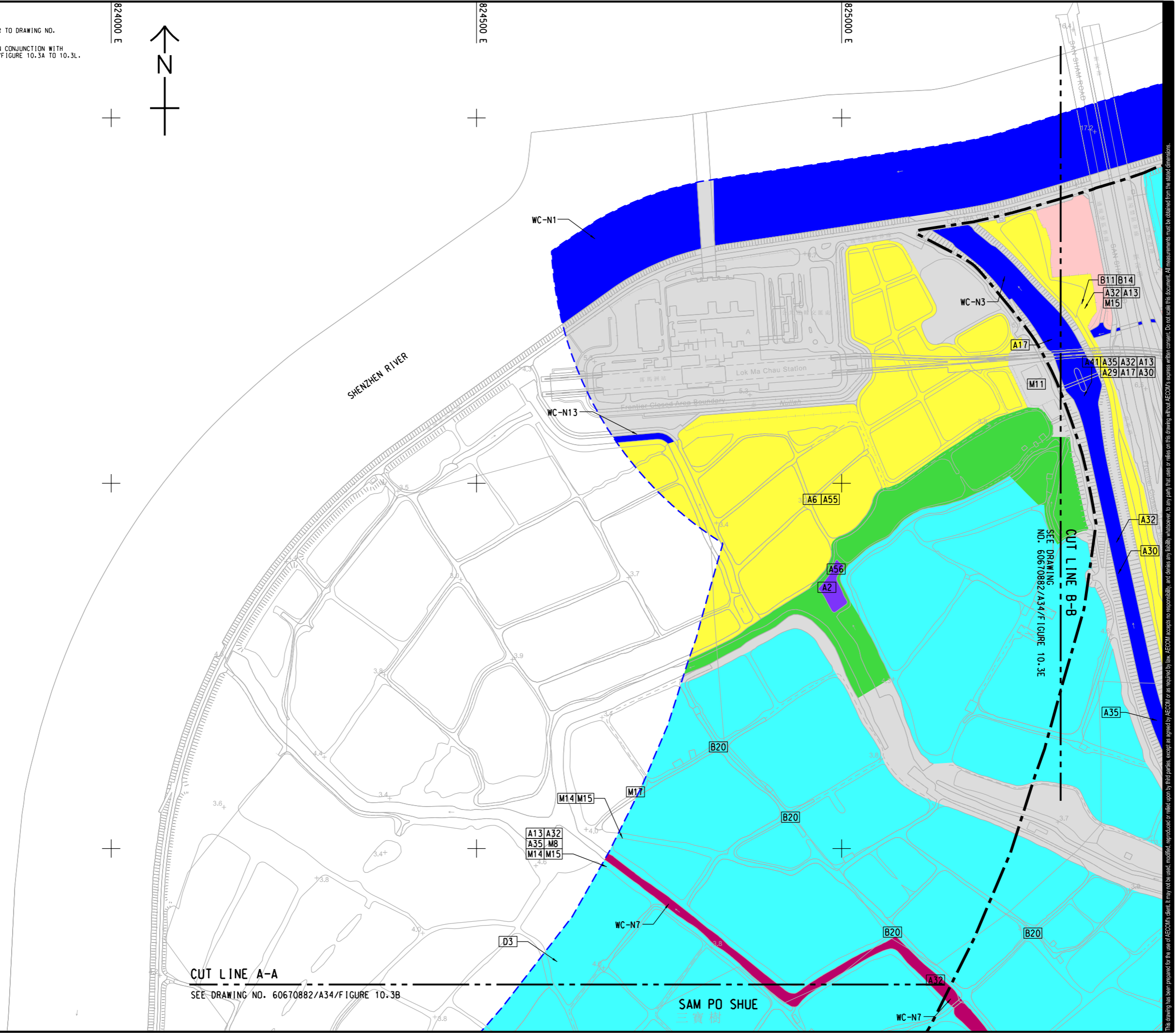
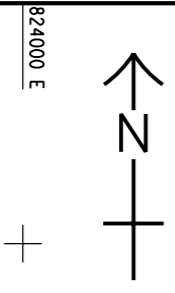


ISO A1 594mm x 841mm
 Approved: 824000 E
 Checked: 824500 E
 Designer: 825000 E
 Project Management Initials: 842000 N
 841500 N
 841000 N
 Plot File by: YangJ8
 PATH: P:\PROJECTS\60670882\DRAWING\REPORT\A34\A34_685.dgn
 11/10/2023

NOTES:


- FOR NOTES AND LEGEND REFER TO DRAWING NO. 60670882/A34/FIGURE 10.30.
- THIS DRAWING TO BE READ IN CONJUNCTION WITH DRAWING NOS. 60670882/A34/FIGURE 10.3A TO 10.3L.



CUT LINE A-A
 SEE DRAWING NO. 60670882/A34/FIGURE 10.3B



PROJECT
 項目
 FIRST PHASE DEVELOPMENT OF
 THE NEW TERRITORIES NORTH –
 SAN TIN / LOK MA CHAU
 DEVELOPMENT NODE –
 INVESTIGATION

CLIENT
 業主
 土木工程拓展署
 Civil Engineering and
 Development Department
 規劃署
 Planning Department

CONSULTANT
 顧問公司
 AECOM Asia Company Ltd.
 www.aecom.com

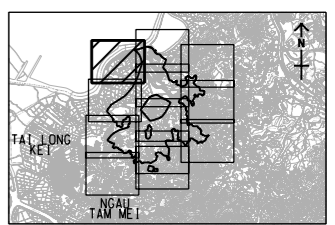
SUB-CONSULTANTS
 分包工程師/公司

ISSUE/REVISION
 修訂

NO.	DATE	DESCRIPTION	CHK.

STATUS
 階段

SCALE
 比例
 A3 1 : 5000
DIMENSION UNIT
 尺寸單位
 METRES



PROJECT NO.
 項目編號
 60670882
AGREEMENT NO.
 協議編號
 CE 20/2021

SHEET TITLE
 圖紙名稱
 HABITAT MAP AND LOCATIONS OF
 SPECIES OF CONSERVATION
 IMPORTANCE FROM RECENT
 SURVEY
 SHEET 1 OF 12

SHEET NUMBER
 圖紙編號
 60670882/A34/FIGURE 10.3A

This drawing has been prepared for the use of AECOM's client. It may not be used, modified, reproduced or relied upon by third parties, except as agreed by AECOM or as required by law. AECOM accepts no responsibility, and denies any liability whatsoever, to any party that uses or relies on this drawing without AECOM's express written consent. All measurements must be obtained from the stated dimensions.