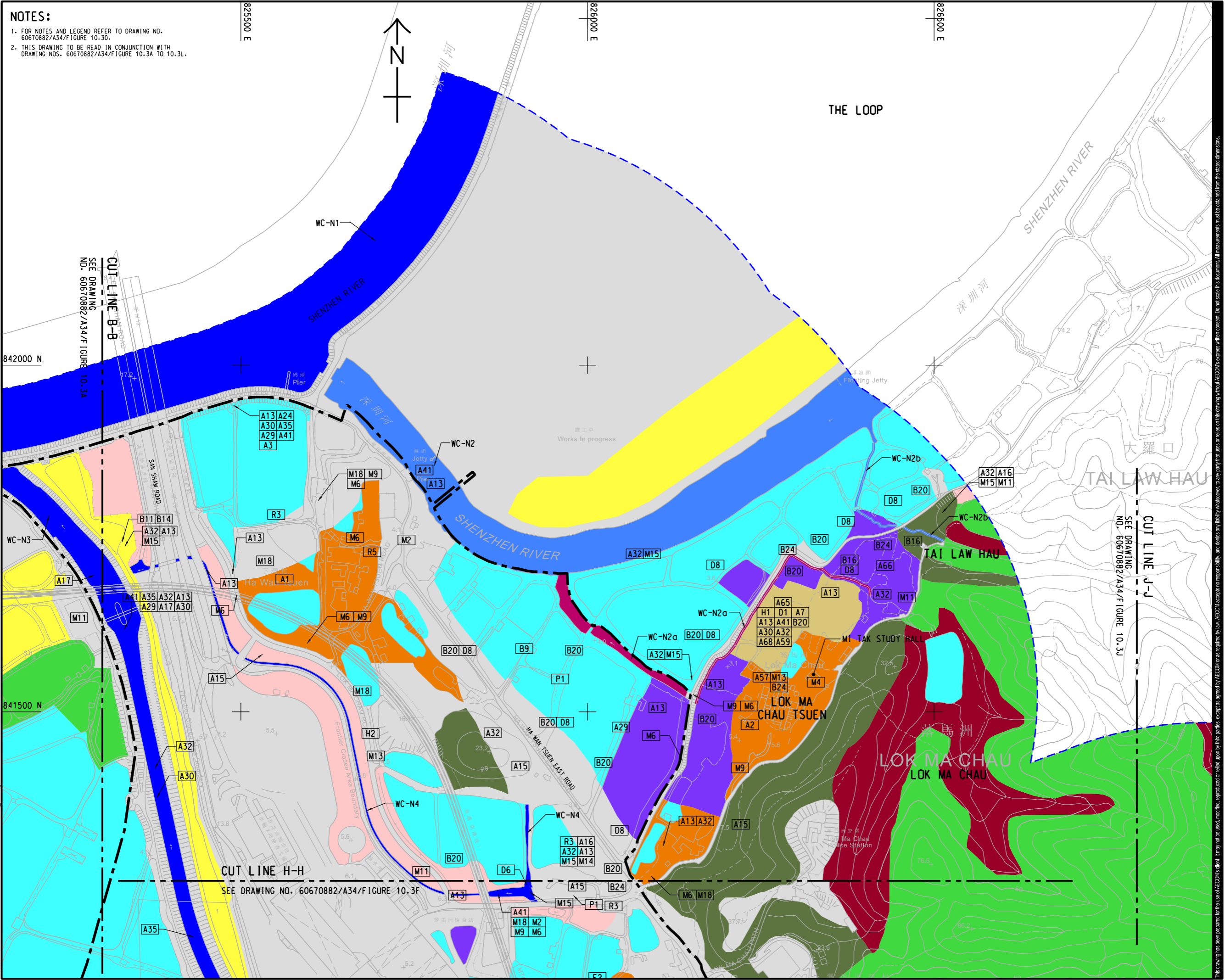




ISO A1 594mm x 841mm
Approved:
Checked:
Designer:
Project Management Initials:
Plot File by: haiquan.zhao 11/14/2023
PATH: P:\PROJECTS\60670882\DRAWING\REPORT\A34\A34_6882.dgn

NOTES:
1. FOR NOTES AND LEGEND REFER TO DRAWING NO. 60670882/A34/FIGURE 10.30.
2. THIS DRAWING TO BE READ IN CONJUNCTION WITH DRAWING NOS. 60670882/A34/FIGURE 10.3A TO 10.3L.



PROJECT
項目
FIRST PHASE DEVELOPMENT OF THE NEW TERRITORIES NORTH – SAN TIN / LOK MA CHAU DEVELOPMENT NODE – INVESTIGATION

CLIENT
業主
 土木工程拓展署
 Civil Engineering and Development Department
 規劃署
 Planning Department

CONSULTANT
顧問公司
AECOM Asia Company Ltd.
www.aecom.com

SUB-CONSULTANTS
分包工程師/顧問公司

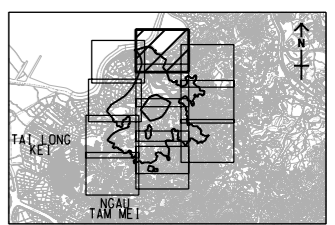
ISSUE/REVISION
項目

IR	DATE	DESCRIPTION	CHK.

STATUS
階段

SCALE
比例
A3 1 : 5000
DIMENSION UNIT
尺寸單位
METRES

KEY PLAN A3 1 : 250000
索引圖



PROJECT NO.
項目編號
60670882
AGREEMENT NO.
協議編號
CE 20/2021

SHEET TITLE
圖紙名稱
HABITAT MAP AND LOCATIONS OF SPECIES OF CONSERVATION IMPORTANCE FROM RECENT SURVEY
SHEET 5 OF 12

SHEET NUMBER
圖紙編號
60670882/A34/FIGURE 10.3E

This drawing has been prepared for the use of AECOM's client. It may not be used, modified, reproduced or relied upon by third parties, except as agreed by AECOM or as required by law. AECOM accepts no responsibility, and disclaims any liability, whatsoever, for any part, that less or more than this drawing, without AECOM's express written consent. All measurements must be obtained from the stated dimensions.