

ISO A1 594mm x 841mm  
Approved: 842000 N  
Checked: 841500 N  
Designer: 841000 N  
Project Management Initials: 841000 N  
Plot File by: haiquan.zhao 11/14/2023  
PATH P:\PROJECTS\60670882\DRAWING\REPORT\A34\A34\_681.dgn

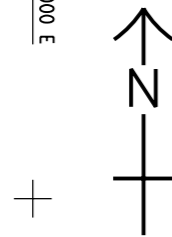
**NOTES:**

- FOR NOTES AND LEGEND REFER TO DRAWING NO. 60670882/A34/Figure 10.4.
- THIS DRAWING TO BE READ IN CONJUNCTION WITH DRAWING NOS. 60670882/A34/Figure 10.4A TO 10.4L.

824000 E

824500 E

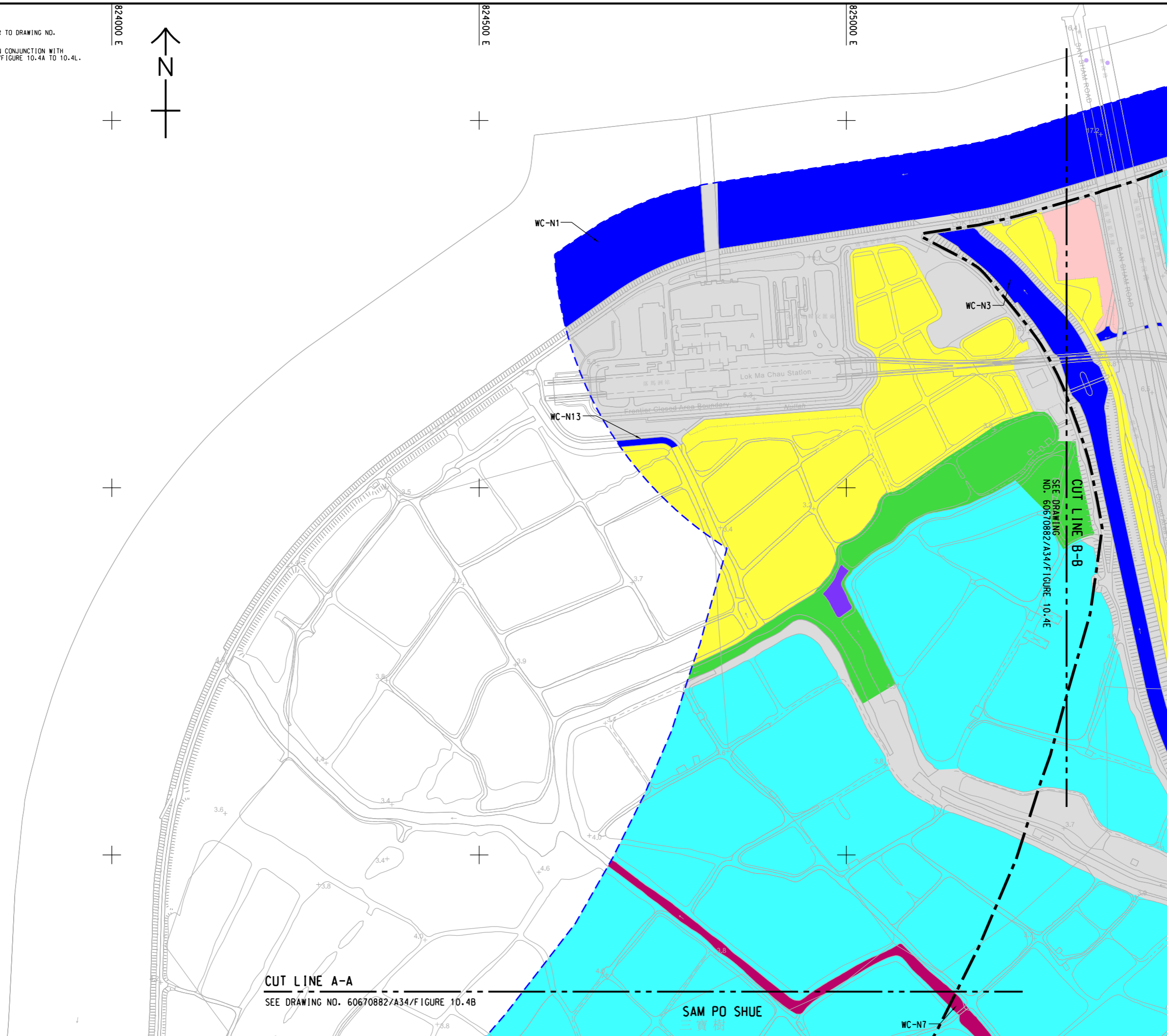
825000 E



842000 N

841500 N

841000 N



**CUT LINE A-A**  
SEE DRAWING NO. 60670882/A34/Figure 10.4B

**CUT LINE B-B**  
SEE DRAWING NO. 60670882/A34/Figure 10.4E



**PROJECT**  
項目  
FIRST PHASE DEVELOPMENT OF THE NEW TERRITORIES NORTH – SAN TIN / LOK MA CHAU DEVELOPMENT NODE – INVESTIGATION

**CLIENT**  
業主  
 土木工程拓展署  
 Civil Engineering and Development Department  
 規劃署  
 Planning Department

**CONSULTANT**  
顧問公司  
AECOM Asia Company Ltd.  
www.aecom.com

**SUB-CONSULTANTS**  
分包工程師有限公司

**ISSUE/REVISION**  
修訂

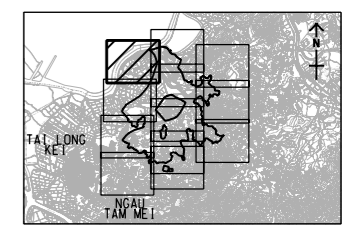
NO.	DATE	DESCRIPTION	CHK.

**STATUS**  
階段

**SCALE**  
比例  
A3 1 : 5000

**DIMENSION UNIT**  
尺寸單位  
METRES

**KEY PLAN** A3 1 : 250000  
索引圖



**PROJECT NO.**  
項目編號  
60670882

**AGREEMENT NO.**  
協議編號  
CE 20/2021

**SHEET TITLE**  
圖紙名稱  
LOCATIONS OF SPECIES OF CONSERVATION IMPORTANCE FROM LITERATURE REVIEW

SHEET 1 OF 12

**SHEET NUMBER**  
圖紙編號  
60670882/A34/FIGURE 10.4A

This drawing has been prepared for the use of AECOM's client. It may not be used, modified, reproduced or relied upon by third parties, except as agreed by AECOM or as required by law. AECOM accepts no responsibility, and denies any liability whatsoever, to any party that uses or relies on this drawing without AECOM's express written consent. All measurements must be obtained from the stated dimensions.