














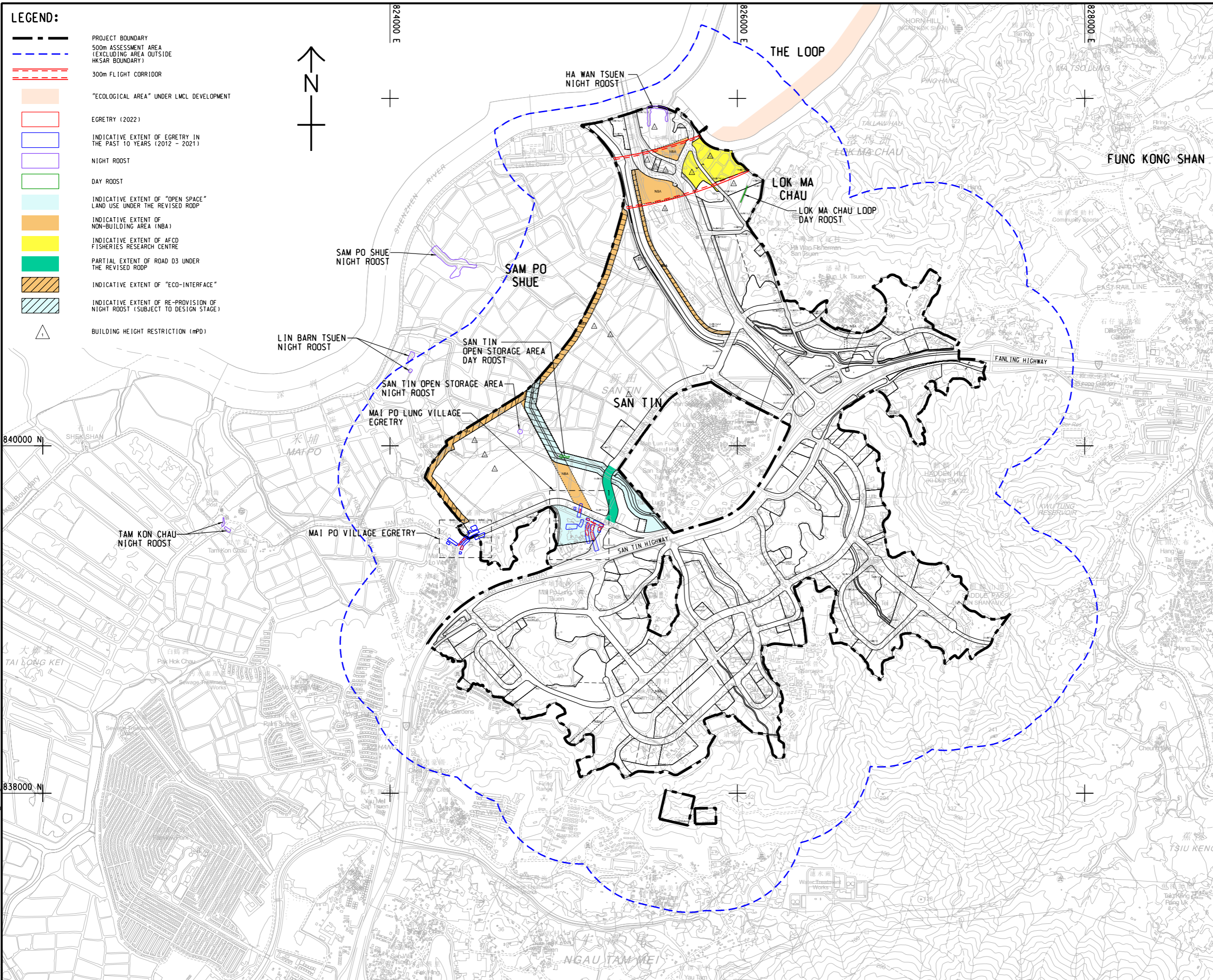


ISO A1 594mm x 841mm
Approved:
Checked:
Designer:
Project Management Initials:

- LEGEND:**
-  PROJECT BOUNDARY
 -  500m ASSESSMENT AREA (EXCLUDING AREA OUTSIDE HKSAR BOUNDARY)
 -  300m FLIGHT CORRIDOR
 -  "ECOLOGICAL AREA" UNDER LMCL DEVELOPMENT
 -  EGRETRY (2022)
 -  INDICATIVE EXTENT OF EGRETRY IN THE PAST 10 YEARS (2012 - 2021)
 -  NIGHT ROOST
 -  DAY ROOST
 -  INDICATIVE EXTENT OF "OPEN SPACE" LAND USE UNDER THE REVISED ROOP
 -  INDICATIVE EXTENT OF NON-BUILDING AREA (NBA)
 -  INDICATIVE EXTENT OF AFCD FISHERIES RESEARCH CENTRE
 -  PARTIAL EXTENT OF ROAD D3 UNDER THE REVISED ROOP
 -  INDICATIVE EXTENT OF "ECO-INTERFACE"
 -  INDICATIVE EXTENT OF RE-PROVISION OF NIGHT ROOST (SUBJECT TO DESIGN STAGE)
 -  BUILDING HEIGHT RESTRICTION (mPD)



PROJECT
項目
FIRST PHASE DEVELOPMENT OF THE NEW TERRITORIES NORTH – SAN TIN / LOK MA CHAU DEVELOPMENT NODE – INVESTIGATION

CLIENT
業主
 土木工程拓展署
Civil Engineering and Development Department
 規劃署
Planning Department

CONSULTANT
顧問公司
AECOM Asia Company Ltd.
www.aecom.com

SUB-CONSULTANTS
分判工程師有限公司

ISSUE/REVISION
修訂

IR	DATE	DESCRIPTION	CHK.

STATUS
階段

SCALE
比例
A3 1 : 20000

DIMENSION UNIT
尺寸單位
METRES

KEY PLAN
索引圖

PROJECT NO.
項目編號
60670882

AGREEMENT NO.
協議編號
CE 20/2021

SHEET TITLE
圖紙名稱
INDICATIVE LOCATIONS OF EGRETRIES, AND ARDEID AND GREAT CORMORANT ROOSTS

SHEET NUMBER
圖紙編號
60670882/A34/FIGURE 10.6

This drawing has been prepared for the use of AECOM's client. It may not be used, modified, reproduced or relied upon by third parties, except as agreed by AECOM or as required by law. AECOM accepts no responsibility, and disclaims any liability, whatsoever, for any part, that uses or relies on this drawing without AECOM's express written consent. All measurements must be obtained from the stated dimensions.

Plot File for: j14w
2023/12/27
PATH: P:\PROJECTS\60670882\DRAWING\REPORT\A34\A34_710.dgn