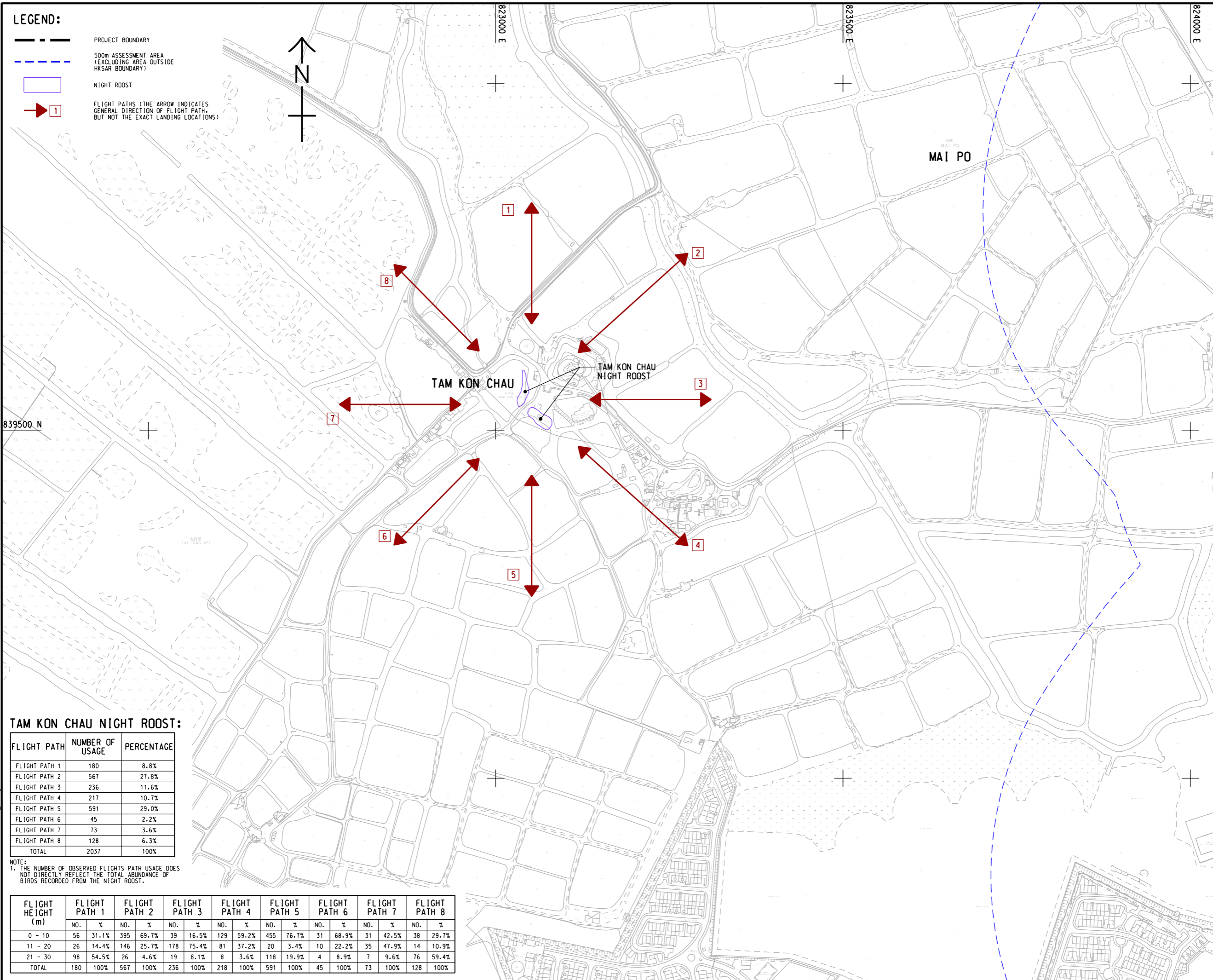
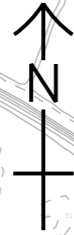


ISO A1 594mm x 841mm
 Approved:
 Checked:
 Designer:
 Project Management Initials:

- LEGEND:**
- PROJECT BOUNDARY
 - 500m ASSESSMENT AREA (EXCLUDING AREA OUTSIDE HKSAR BOUNDARY)
 - NIGHT ROOST
 - FLIGHT PATHS (THE ARROW INDICATES GENERAL DIRECTION OF FLIGHT PATH, BUT NOT THE EXACT LANDING LOCATIONS)



TAM KON CHAU NIGHT ROOST:

FLIGHT PATH	NUMBER OF USAGE	PERCENTAGE
FLIGHT PATH 1	180	8.8%
FLIGHT PATH 2	567	27.8%
FLIGHT PATH 3	236	11.6%
FLIGHT PATH 4	217	10.7%
FLIGHT PATH 5	591	29.0%
FLIGHT PATH 6	45	2.2%
FLIGHT PATH 7	73	3.6%
FLIGHT PATH 8	128	6.3%
TOTAL	2037	100%

NOTE:
 1. THE NUMBER OF OBSERVED FLIGHTS PATH USAGE DOES NOT DIRECTLY REFLECT THE TOTAL ABUNDANCE OF BIRDS RECORDED FROM THE NIGHT ROOST.

FLIGHT HEIGHT (m)	FLIGHT PATH 1		FLIGHT PATH 2		FLIGHT PATH 3		FLIGHT PATH 4		FLIGHT PATH 5		FLIGHT PATH 6		FLIGHT PATH 7		FLIGHT PATH 8	
	NO.	%	NO.	%	NO.	%	NO.	%	NO.	%	NO.	%	NO.	%	NO.	%
0 - 10	56	31.1%	395	69.7%	39	16.5%	129	59.2%	455	76.7%	31	68.9%	31	42.5%	38	29.7%
11 - 20	26	14.4%	146	25.7%	178	75.4%	81	37.2%	20	3.4%	10	22.2%	35	47.9%	14	10.9%
21 - 30	98	54.5%	26	4.6%	19	8.1%	8	3.6%	118	19.9%	4	8.9%	7	9.6%	76	59.4%
TOTAL	180	100%	567	100%	236	100%	218	100%	591	100%	45	100%	73	100%	128	100%



PROJECT
 項目
 FIRST PHASE DEVELOPMENT OF THE NEW TERRITORIES NORTH – SAN TIN / LOK MA CHAU DEVELOPMENT NODE – INVESTIGATION

CLIENT
 業主
 土木工程拓展署
 Civil Engineering and Development Department
 規劃署
 Planning Department

CONSULTANT
 工程顧問公司
 AECOM Asia Company Ltd.
 www.aecom.com

SUB-CONSULTANTS
 分判工程顧問公司

ISSUE/REVISION

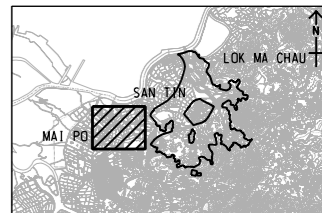
IR	DATE	DESCRIPTION	CHK.

STATUS

SCALE **DIMENSION UNIT**

比例 尺寸單位
 A3 1 : 5000 METRES

KEY PLAN A3 1 : 250000



PROJECT NO. **AGREEMENT NO.**
 項目編號 協議編號
 60670882 CE 20/2021

SHEET TITLE
 圖紙名稱
 TAM KON CHAU NIGHT ROOST

SHEET NUMBER
 圖紙編號
 60670882/A34/FIGURE 10.6F

This drawing has been prepared for the use of AECOM's client. It may not be used, modified, reproduced or relied upon by third parties, except as agreed by AECOM or as required by law. AECOM accepts no responsibility, and disclaims any liability whatsoever, for any part, that less or more than this drawing, without AECOM's express written consent. Do not scale this document. All measurements must be obtained from the stated dimensions.

Plot File by: haiquan.zhao 11/14/2023
 PATH: P:\PROJECTS\60670882\DRAWING\REPORT\A34\A34_7106.dgn