








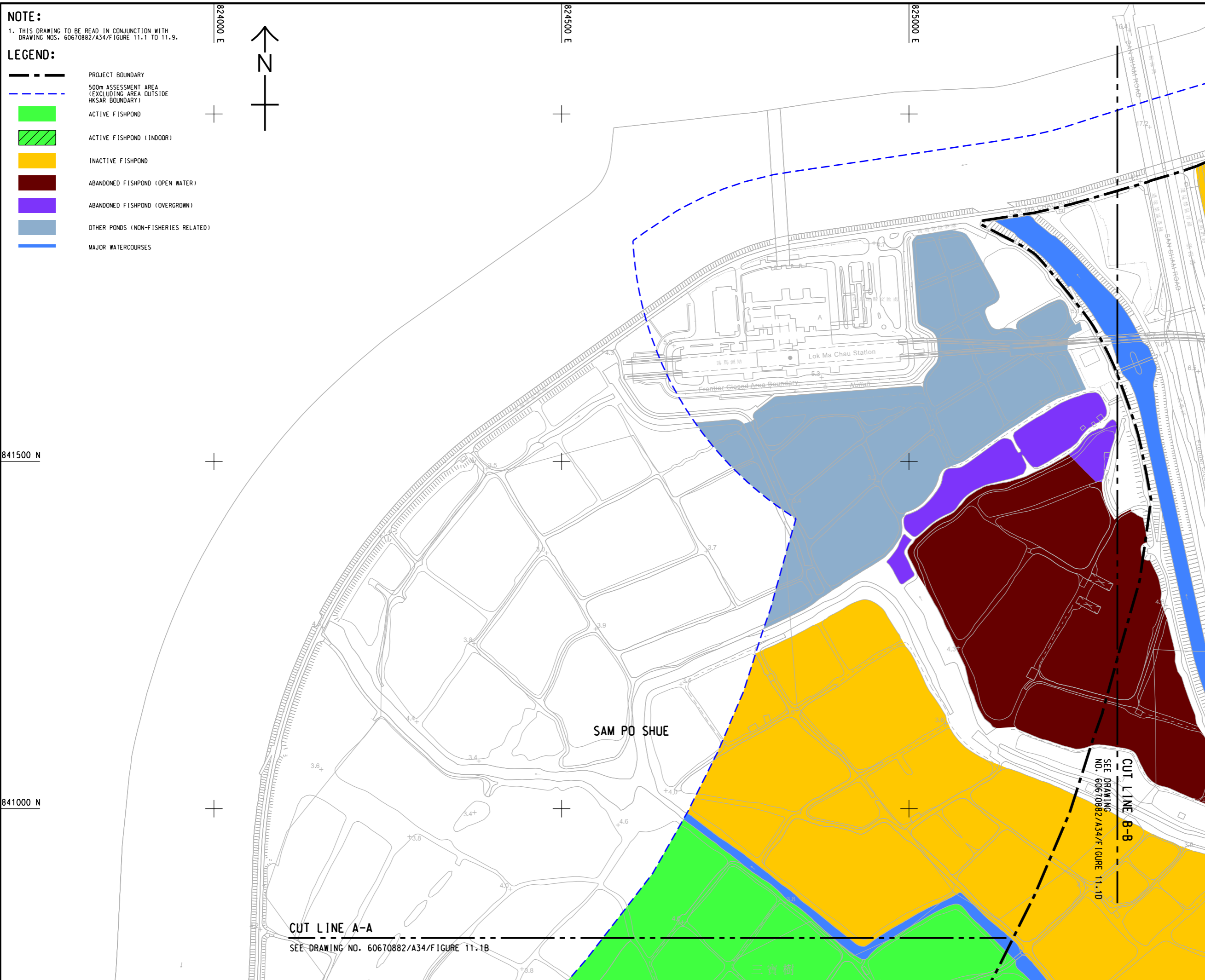
ISO A1 594mm x 841mm  
 Approved:  
 Checked:  
 Designer:  
 Project Management Initials:  
 28/12/2023  
 PATH PROJECTS/60670882/DRAWINGREPORT/A34/A34\_741.dgn

**NOTE:**

1. THIS DRAWING TO BE READ IN CONJUNCTION WITH DRAWING NOS. 60670882/A34/FIGURE 11.1 TO 11.9.

**LEGEND:**

-  PROJECT BOUNDARY
-  500m ASSESSMENT AREA (EXCLUDING AREA OUTSIDE HKSAR BOUNDARY)
-  ACTIVE FISHPOND
-  ACTIVE FISHPOND (INDOOR)
-  INACTIVE FISHPOND
-  ABANDONED FISHPOND (OPEN WATER)
-  ABANDONED FISHPOND (OVERGROWN)
-  OTHER PONDS (NON-FISHERIES RELATED)
-  MAJOR WATERCOURSES



CUT LINE A-A  
SEE DRAWING NO. 60670882/A34/FIGURE 11.1B

CUT LINE B-B  
SEE DRAWING NO. 60670882/A34/FIGURE 11.1D



**PROJECT**  
 項目  
 FIRST PHASE DEVELOPMENT OF THE NEW TERRITORIES NORTH – SAN TIN / LOK MA CHAU DEVELOPMENT NODE – INVESTIGATION

**CLIENT**  
 業主  
 土木工程拓展署  
 Civil Engineering and Development Department  
 規劃署  
 Planning Department

**CONSULTANT**  
 顧問公司  
 AECOM Asia Company Ltd.  
 www.aecom.com

**SUB-CONSULTANTS**  
 分判工程師/顧問公司

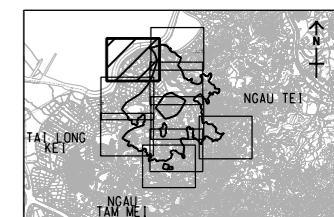
**ISSUE/REVISION**

NO.	DATE	DESCRIPTION	CHK.

**STATUS**

**SCALE**      **DIMENSION UNIT**  
 比例      尺寸單位  
 A3 1 : 5000      METRES

**KEY PLAN**      A3 1 : 250000  
 索引圖



**PROJECT NO.**      **AGREEMENT NO.**  
 項目編號      協議編號  
 60670882      CE 20/2021

**SHEET TITLE**  
 圖紙名稱  
 FISHPONDS WITHIN THE ASSESSMENT AREA

**SHEET NUMBER**  
 圖紙編號  
 60670882/A34/FIGURE 11.1A

This drawing has been prepared for the use of AECOM's client. It may not be used, modified, reproduced or relied upon by third parties, except as agreed by AECOM or as required by law. AECOM accepts no responsibility, and denies any liability, whatsoever, to any party, that uses or relies on this drawing without AECOM's express written consent. Do not scale this document. All measurements must be obtained from the stated dimensions.